



Government Gazette Staatskoerant

REPUBLIC OF SOUTH AFRICA
REPUBLIEK VAN SUID AFRIKA

Vol. 681

30

March
Maart

2022

No. 46132

PART 1 OF 3

N.B. The Government Printing Works will not be held responsible for the quality of "Hard Copies" or "Electronic Files" submitted for publication purposes

ISSN 1682-5845



9 771682 584003



AIDS HELPLINE: 0800-0123-22 Prevention is the cure

IMPORTANT NOTICE:

THE GOVERNMENT PRINTING WORKS WILL NOT BE HELD RESPONSIBLE FOR ANY ERRORS THAT MIGHT OCCUR DUE TO THE SUBMISSION OF INCOMPLETE / INCORRECT / ILLEGIBLE COPY.

No FUTURE QUERIES WILL BE HANDLED IN CONNECTION WITH THE ABOVE.

Contents

<i>No.</i>		<i>Gazette No.</i>	<i>Page No.</i>
GENERAL NOTICES • ALGEMENE KENNISGEWINGS			
Justice and Constitutional Development, Department of / Justisie en Staatkundige Ontwikkeling, Departement van			
928	Magistrates' Court Act, 1944 (Act No. 32 of 1944): Conversion of certain places for the holding of court (branch courts), and periodical court as courts at which all court-related services are provided	46132	3
929	Magistrates' Court Act, 1944 (Act No. 32 of 1944): Creation of magisterial districts and the establishment of district courts in respect of the Free State Province	46132	5
930	Magistrates' Court Act, 1944 (Act No. 32 of 1944): Creation of magisterial districts and the establishment of district courts in respect of the KwaZulu-Natal Province	46132	73
931	Magistrates' Court Act, 1944 (Act No. 32 of 1944): Creation of magisterial districts and the establishment of district courts in respect of the Eastern Cape Province.....	46132	122
932	Magistrates' Court Act, 1944 (Act No. 32 of 1944): Creation of magisterial districts and the establishment of district courts in respect of the Western Cape Province	46132	198

GENERAL NOTICES • ALGEMENE KENNISGEWINGS**DEPARTMENT OF JUSTICE AND CONSTITUTIONAL DEVELOPMENT****NOTICE 928 OF 2022****CONVERSION OF CERTAIN PLACES FOR THE HOLDING OF COURT (BRANCH COURTS) AND PERIODICAL COURT AS COURTS AT WHICH ALL COURT-RELATED SERVICES ARE PROVIDED**

Pending the implementation of the broader rationalised magisterial districts, envisaged by the Constitution, (item 16 (6) of the Constitution) and the re-alignment of the magisterial districts with the municipal boundaries, I Ronald Ozzy Lamola, Minister of Justice and Correctional Services, hereby, with effect from 1 April 2022-

Convert the places for the holding of court and periodical court, listed under column "A" of the accompanying Schedule, as full services courts, to handle all courts related services, including the adjudication of civil disputes, child and spouse maintenance, domestic violence and deceased estates.

The full-service courts will exercise jurisdiction as provided for in terms of the law, in relation to any offence committed, or cause of action which has arisen or in respect of a defendant domiciled in the same area of jurisdiction of the main seat under Column "B", in order to redress the pre 1994 legacy, which deprived communities in certain rural and former Black Townships of equal access to justice and benefit of the law.

Given under my hand at Pretoria on this the 11 day of 03 Twenty Twenty-Two


MR RO Lamola, MP
Minister of Justice and Correctional Services

Province	Column A	Column B
	Place for the holding of court (Branch Court) and periodical court converted into full services court	Main seat
Eastern Cape	Bityi	Mthatha
	Dimbaza	Zwelitsha
Gauteng	Booyens	Johannesburg
	Lenasia	Soweto
KwaZulu-Natal	Magudu	Pongola
	Nsuze	Ndwedwe

DEPARTMENT OF JUSTICE AND CONSTITUTIONAL DEVELOPMENT

NOTICE 929 OF 2022

**MAGISTRATES' COURTS ACT, 1944 (ACT NO. 32 OF 1944): CREATION OF
MAGISTERIAL DISTRICTS AND THE ESTABLISHMENT OF DISTRICT COURTS IN
RESPECT OF THE FREE STATE PROVINCE**

1. I, Ronald Ozzy Lamola, Minister of Justice and Correctional Services, in terms of section 2(1)(a),(f),(h),(j),(k) and (l) of the Magistrates' Courts Act, 1944 (Act No. 32 of 1944) (the Act), read with item 16(6) of Schedule 6 to the Constitution of the Republic of South Africa, 1996, hereby, in respect of the Free State Province, and with effect from 1 April 2022—
 - (a) withdraw all previous Government Notices creating and establishing magisterial districts, sub-districts, places for the holding of courts and periodical courts and describing local limits relating to such courts in the Free State Province, published before the date on which this Notice takes effect;
 - (b) create, in respect of the municipal areas mentioned under column "A" of Schedule 1, magisterial districts to be known by the names referred to under "column "B" of Schedule 1 and establish courts named under "column" C" of Schedule 1 for the said districts for the purposes of:
 - (i) the trial of persons accused of committing any offences in respect of which it has jurisdiction as contemplated in sections 89 and 92 of the Act or any other law; and
 - (ii) adjudication of civil disputes in respect of which it has jurisdiction as contemplated in section 29(1) of the Act or any other law.
 - (c) specify, in respect of each magisterial district named under Column "B" of the attached Schedule 1, seats of the magistracy, as reflected under Column "D" of the said Schedule;

- (d) detach portions of the magisterial districts mentioned under Column "B" of the attached Schedule 1, to create sub-districts to be known by the names referred to under Column "E" and establish detached courts mentioned under "F" of the attached Schedule 1 for the said sub-districts;
 - (e) appoint within the districts named under Column "B" of the attached Schedule 1 and sub-districts named under Column "E" of the attached Schedule 1, places for holding of a court, as reflected under Column "G" of the said Schedule; and
 - (e) define, in respect of each magisterial district and sub-district named under columns "B" and "E" of the attached Schedule 1, respectively, local limits as described in the accompanying point-to-point descriptions, as reflected in the attached Schedule 2.
2. Any criminal or civil proceedings, which on the date on which this Notice takes effect, have already been placed on the court roll for trial or hearing, in a court whose area of jurisdiction has been altered by this Notice, and which have not been finalised, shall be dealt with and be finalised by the court where the matter is enrolled, as if this Notice has not been published.
3. Maps depicting the magisterial districts and sub-districts, as described under the attached Schedule 2, may be accessed online on the website of the Department of Justice and Constitutional Development at the following address:
<http://www.justice.gov.za/maps/maps.html>.

Given under my hand at...PRETORIA.....on this the 14 day of
03.....Two Thousand and Twenty-Two.



RO Lamola, MP

Minister of Justice and Correctional Services

SCHEDULE 1

COLUMN A Municipal area	COLUMN B Magisterial Districts created	COLUMN C Courts established for the district	COLUMN D Seat of the magistracy	COLUMN E Sub-districts created	COLUMN F Detached Courts established	COLUMN G Places for the holding of court established for the districts and sub-districts
Fezile Dabi	Fezile Dabi	Kroonstad	Kroonstad	Mafube Metsimaholo Ngwathe Parys	Frankfort Sasolburg Heilbron Parys	Steynsrus: place for the holding of court for Kroonstad Vierfontein: place for the holding of court for Kroonstad Viljoenskroon: place for the holding of court for Kroonstad Cornelia: place for the holding of court for Frankfort Tweeling: place for the holding of court for Frankfort Villiers: place for the holding of court for Frankfort Edenville: place for the holding of court for Heilbron Koppies: place for the holding of court for Heilbron Vredefort: place for the holding of court for parys
Lejweleputswa	Lejweleputswa	Welkom	Welkom	Hennenman Masilonyana Nala Odendaalsrus Tokologo Tswelopele Virginia	Hennenman Theunissen Bothaville Odendaalsrus Boshof Bultfontein Virginia	Ventersburg: place for the holding of court for Hennenman Winburg: place for the holding of court for Theunissen Winnie Mandela: place for the holding of court for Theunissen Wesselsbron: place for the holding of court for Bothaville Dealesville: place for the holding of court for Boshof Hertzogville: place for the holding of court for Boshof

COLUMN A Municipal area	COLUMN B Magisterial Districts created	COLUMN C Courts established for the district	COLUMN D Seat of the magistracy	COLUMN E Sub-districts created	COLUMN F Detached Courts established	COLUMN G Places for the holding of court established for the districts and sub-districts
						Hoopstad: place for the holding of court for Bultfontein
Mangaung	Mangaung	Bloemfontein	Bloemfontein	Botshabelo Thaba Nchu	Botshabelo Thaba Nchu	Batho: place for the holding of court for Bloemfontein Dewetsdorp: place for the holding of court for Bloemfontein Soutpan: place for the holding of court for Bloemfontein Verkeerdevlei: place for the holding of court for Bloemfontein Wepener: place for the holding of court for Bloemfontein
Thabo Mofutsanyana	Thabo Mofutsanyana	Phuthaditjhaba	Phuthaditjhaba	Dihlabeng Maluti-A-Phofung Mantsopa Nketoana Phumelela Setsoto	Bethlehem Harrismith Ladybrand Reitz Vrede Ficksburg	Clarens: place for the holding of court for Bethlehem Paul Roux: place for the holding of court for Bethlehem Kestell: place for the holding of court for Harrismith Makwane: place for the holding of court for Harrismith Tseki: place for the holding of court for Harrismith Tsheseng: place for the holding of court for Harrismith Excelsior: place for the holding of court for Ladybrand Fouriesburg: place for the holding of court for Bethlehem Hobhouse: place for the holding of court for Ladybrand

COLUMN A Municipal area	COLUMN B Magisterial Districts created	COLUMN C Courts established for the district	COLUMN D Seat of the magistracy	COLUMN E Sub-districts created	COLUMN F Detached Courts established	COLUMN G Places for the holding of court established for the districts and sub-districts
						<p>Tweespruit: place for the holding of court for Ladybrand</p> <p>Lindley: place for the holding of court for Reitz</p> <p>Petrus Steyn: place for the holding of court for Reitz</p> <p>Memel: place for the holding of court for Vrede</p> <p>Warden: place for the holding of court for Vrede</p> <p>Clocolan: place for the holding of court for Ficksburg</p> <p>Marquard: place for the holding of court for Ficksburg</p> <p>Rosendal: place for the holding of court for Ficksburg</p> <p>Senekal: place for the holding of court for Ficksburg</p>
Xhariep	Xhariep	Trompsburg	Trompsburg	Letsemeng Mohokare	Koffiefontein Rouxville	<p>Bethulie: place for the holding of court for Trompsburg</p> <p>Edenburg: place for the holding of court for Trompsburg</p> <p>Fauresmith: place for the holding of court for Trompsburg</p> <p>Gariep Dam: place for the holding of court for Trompsburg</p> <p>Jagersfontein: place for the holding of court for Trompsburg</p> <p>Luckhoff: place for the holding of court for Trompsburg</p> <p>Reddersburg: place for the holding of court for Trompsburg</p>

COLUMN A Municipal area	COLUMN B Magisterial Districts created	COLUMN C Courts established for the district	COLUMN D Seat of the magistracy	COLUMN E Sub-districts created	COLUMN F Detached Courts established	COLUMN G Places for the holding of court established for the districts and sub-districts
						Philippolis: place for the holding of court for Trompsburg Springfontein: place for the holding of court for Trompsburg Jacobsdal: place for the holding of court for Koffiefontein Petrusburg: place for the holding of court for Koffiefontein Goedemoed: place for the holding of court for Rouxville Smithfield: place for the holding of court for Rouxville Zastron: place for the holding of court for Rouxville

1



the doj & cd

Department:
Justice and Constitutional Development
REPUBLIC OF SOUTH AFRICA

SCHEDULE 2

**FREE STATE PROVINCE: MAGISTERIAL DISTRICTS AND SUB-DISTRICTS AREAS OF
JURISDICTION DESCRIBED BY POINT-TO-POINT DESCRIPTIONS**

Magisterial districts created	Courts established	Seat of the magistracy and sub-districts	Local limits define by point-to-point descriptions
Fezile Dabi	Kroonstad	Kroonstad main seat of Fezile Dabi magisterial district	<p>Starting from the intersection of the western boundary of the farm NEDERLANDEN No 32 with the middle of the Vaal River proceed in an easterly direction along the middle of the Vaal River up to the intersection of the eastern boundary of the Moghaka and western boundary of the Ngwathe Local Councils at the farm SERENDIPITY No. 1214. Proceed in a southerly direction along the mentioned local council boundary until the intersection thereof with the north-eastern beacon of the farm EDENVALE No. 407. From there, proceed in a southerly direction along the eastern boundary of the farms EDEN VALE No. 407, KLIPPLAAT No. 347, BOSCH KOPJE No. 314, HERMON No. 244, CYFERKUIL No. 444, KAALLAAGTE No. 945, CIPRES No. 946, ZANDFONTEIN No. 287, KERK KLIP No. 944, WONDERFONTEIN No. 168, SCHIKPLAATS No. 131, WELTEVREDEN No. 412 and then westwards along the southern boundary of the farm WELTEVREDEN No. 412 up to the intersection with the eastern boundary of the farm PALMIET KUIL No. 366. Proceed southwards along the eastern boundary of the farm PALMIET KUIL No. 366 up to the intersection with the northern boundary of the farm BRAKDAM No. 591 then eastwards along the northern boundary of the farms BRAKDAM No. 591 and GOEDVERWACHT No. 338. Proceed south-eastwards along the eastern boundary of the farms GOEDVERWACHT No. 338 and REITZ No. 112. Proceed south-eastwards along the north-eastern boundary and southwards along the eastern boundary of the farm LELIEHOEK No. 325 up to the intersection with the northern boundary of the farm RUITERSBOSCH No. 111. Proceed eastwards, south-westwards and southwards along the boundaries of the farm. RUITERSBOSCH No. 111 up to the intersection with the north-eastern boundary of the farm OLIENKOP No. 535. Proceed south-eastwards along this north-eastern boundary and south-westwards along the south-western boundary of the farm OLIENKOP No. 535. From this corner point proceed south eastwards along the north-eastern boundary of the farms PLESSIS RUST No. 363, RUSTHOF No. 983 and ELEVENTH STREET A No. 984. Proceed southwards along the eastern boundary of the farms ELEVENTH STREET A No. 984 and STILLEWONING No. 980 and westwards along the southern boundary of these farms. From this corner point proceed southwards along the eastern boundary of the farm GANSVLEIJ No. 1179 up to the intersection with the Geluks Spruit and westwards for a short distance along the Geluks Spruit up to the intersection with the eastern boundary of the farm GROOTKUIL No. 239. Proceed southwards along the eastern boundary of the farms GROOTKUIL No. 239 and GROENHOF No. 240 and westwards along the southern boundary of the farms GROENHOF No. 240, KROONHEUVEL No. 590, MIDDELPLAATS No. 84 and ORANJE No. 1053. From this corner point proceed southwards along the short eastern boundary and westwards along the southern boundary of the farm VLAKLAAGTE No. 280. Proceed westwards along the southern boundary of the farms KINDERBEWYS B No. 1045, MARA B No. 855, MARA A No. 854, VERHEUGD No. 851 and POTSDAM No. 1030 up to the intersection with the middle of the Renoster River, then proceed along the middle of the Renoster River and the Heuning Spruit up to the intersection with the southern boundary of the farm WESTDENE No. 141 so as to include the farms VROLYKHEID No. 155, JUNCTION No. 172, GELUKKOPE No. 194 and WESTDENE No. 141. Proceed westwards along the southern boundary of the farms WESTDENE No. 141 and ROSMEAD No. 289. Proceed south-eastwards along the south eastern boundary and southwards along the eastern boundary of the farm ROOIDAM No. 256, and further southwards along the eastern and westwards along the southern boundary of the farm BLESBOKLAAGTE No. 148 continuing westwards along the southern boundary of the farms DOORNHOEK No. 340 and EENZAAM No. 341. From this corner point proceed south-eastwards along the north-eastern boundary of the farm BOSKOPPIE" No. 429 up to the intersection with the northern boundary of the farm DENBIGH No. 445. Proceed eastwards along the northern boundary, then southwards along the short eastern boundary of the farm DENBIGH No. 445 up to the intersection with the northern boundary of the farm CUMBERLAND No. 1228; from there eastwards along the northern and southwards along the eastern boundary of</p>

Magisterial districts created	Courts established	Seat of the magistracy and sub-districts	Local limits define by point-to-point descriptions
			<p>the farm CUMBERLAND No. 1228. Proceed eastwards along the northern, southwards along the eastern and south-westward along the south-eastern boundary of the farm MORGENSTER No. 772 up to the intersection with the north eastern boundary of the farm MORGENROOD No. 2479. Proceed south-eastwards along this north-eastern boundary of the farms MORGENROOD No. 2479 and BARNARD No. 1354 up to the intersection with the northern boundary of the farm BOSCHKOPJE No. 920. From this corner point proceed eastwards along the northern boundary of the farms BOSCHKOPJE No. 920, UITZICHT No. 917, RANDFONTEIN No. 916 and SCHIKSPRUIT No. 912. Then proceed southwards along the eastern boundary of the farms SCHIKSPRUIT No. 916 and LANGLAAGTE No. 918 up to the intersection with the northern boundary of the farm TWEESPRUIT No. 386 and then eastwards along this northern boundary. Proceed northwards along the western boundary and then eastwards along the northern boundary of the farm BRAKFRONTEIN No. 532 and further eastwards along the northern boundary of the farm DEBSIE No. 54, proceeding eastwards along the north-eastern boundary of this farm up to the intersection with the western boundary of the farm ZWARTLAAGTE No. 740. Proceed north-eastwards along the north-western boundary and then south-eastwards along the north-eastern boundary of the farm ZWARTLAAGTE No. 740. Continue north-eastwards along the north-western boundary of the farms ROTTERDAM No. 242 and HELDERWATER No. 139 up to the intersection with the south-western boundary of the farm KATBOSCH No. 377 Proceed north-westwards along the south-western boundary of KATBOSCH No. 377 and continue north-eastwards along the north western boundary of this farm. Proceed south-eastwards along the north-eastern boundary of the farms STUKE No. 1209, KROONVLEI No. 1557, ENKELBOOM No. 1988, SWARTVLEI No. 1984, GROOTPAN No. 1990 and ERFDEEL No. 1987 and WELGELEGEN No. 1987. Continue south-westwards along the south eastern boundary of the farms ERFDEEL No. 1987 and WELGELEGEN No. 1987 up to the intersection with the north-eastern boundary of the farm DOORN LAND No. 649. Proceed south-eastwards along the north-eastern boundaries and continue southwards along the eastern boundary of the farms DOORN LAND No. 649, KALKFRONTEIN No. 881 and AANDENKING No. 1559 up to the intersection with the north-eastern boundary of the farm EERSTE RUST No. 116. Proceed along this north-eastern boundary of the farms EERSTE RUST No. 116 and EERSTERUS No. 2523 and continue south-westwards along the short south-eastern boundary, southwards along the eastern boundary and westwards along the southern boundary of this farm up to the intersection with the eastern boundary of the farm GELUKS KRAAL No. 353. Proceed southwards along this eastern boundary and further south-westwards along the south-eastern boundary of the farm GELUKS KRAAL No. 353 up to the intersection with the northern boundary of the farm NOVA SCOTIA No. 2504. Proceed eastwards along this northern boundary of the farms NOVA SCOTIA No. 2504, ZOETVLAKTE No. 536, WOLVEPAN No. 2267, ZOETVLEY OOST No. 1069, ENGELSMANS RANDJIE No. 2576 and BARENDINA No. 2577 up to the intersection with the north-western boundary of the farm ROODEPOORT No. 2535. Proceed north-eastwards along this north-western boundary and further south-eastwards along the north-eastern boundary of the farms ROODEPOORT No. 2535, DAMPOORTJE No. 2544 and ARCADIA No. 2543. From this corner point proceed south-eastwards along the north-eastern boundary of the farm PARADIJS WEST No. 2475, then south-eastwards along the north-eastern boundary and south-westwards along the south-eastern boundary of the farm PARADIJS No. 635, and continue south-westwards along the south-eastern boundary of the farms WONDERBULT No. 233, HERMANUS DAL No. 274, BODEEL No. 2299 and POPULAR GROVE No. 2505 up to the intersection with the north-eastern boundary of the farm SOPHIE No. 798. Proceed south-eastwards along this north-eastern boundary and southwards along the eastern boundary of the farms SOPHIE No. 798, PRINS FAURE No. 1408, ABRAHAM'S SPRUIT No. 1406 and WILLEM PRINSLOO No. 806 up to the intersection with the Vals River. Proceed south-eastwards along the Vals River up to the intersection with the north-western boundary of the farm</p>

Magisterial districts created	Courts established	Seat of the magistracy and sub-districts	Local limits define by point-to-point descriptions
			<p>DE HOOP No. 324 so as to include the farms WILLEM PRINSLOO No. 806, MORGENZON No. 275, RIVIERA No. 848, ZONNESCHEIN No. 568 and BAYSWATER No. 568. Proceed north-eastwards along the north-western boundary of the farms DE HOOP No. 324 and LOUISA No. 850. Proceed eastwards along the north boundary of the farms LOUISA No. 850, ADALIA No. 516, EXCELSIOR No. 315, VAN STRAATEN No. 871, CLEVELAND No. 795, CONFIDO No. 969, CORNELIA No. 318, KRANSKOPJE No. 464, KARREBOOM No. 465, IRENE No. 277 RIETKUIL No. 118 and GIBEON No. 860. Proceed southwards along the eastern boundary of the farms GIBEON No. 860, RIEMLAND No. 351, FOURIE No. 859, KLEIN SEDAN No. 857, and KAREEBANK No. 777. Proceed westwards along the southern boundary of the farms KAREEBANK No. 777 and VAALHOEK No. 159. Proceed south-westwards along the south-eastern boundary of the farm TWEEFONTEIN No. 411 up to the intersection with the Haman Spruit continue north-westwards and later south-westwards along the Haman Spruit up to the intersection with the south-eastern boundary of the farm HAMAN-SPRUIT No. 341 so as to include the farms TWEEFONTEIN No. 411, MOOIHOEK No. 556 and HAMAN-SPRUIT No. 341. Proceed south-westwards along the south-eastern boundary of the farm HAMAN-SPRUIT No. 341. From this corner point proceed southwards along the eastern boundary of the farms MIDDELPUNT No. 235 and GROENPUNT No. 279, continue westwards along the short southern boundary and then southwards along the eastern boundary of the farms GROENPUNT No. 279, AMOR No. 802 and KLEIN MAKKAWANSTAD No. 225 up to the intersection with the northern boundary of the farm MIKPUNT A No. 1459. Proceed eastwards along this northern boundary of the farm MIKPUNT A No. 1459 and continue south-westwards along the south-eastern boundaries of this farm. Proceed southwards along the eastern boundary of the farm RIETKUIL No. 174 and then continue westwards along the southern boundary of the farms RIETKUIL No. 174, TOCEDO No. 500 and HEILOO No. 990. Proceed south-eastwards along the north-eastern boundary of the farms ANNANDALE No. 1199 and TWEESPRUIT No. 1195. Proceed southwards along the eastern boundary of the farms KOORNHOEK No. 1137 and VISKUIL No. 1467 and continue westwards and along the southern boundary of the farms VISKUIL No. 1467, GROENPAN No. 80 and ROODEKRAAL No. 474 up to the intersection with the eastern boundary of the farm ROODEKRAAL No. 474. Proceed southwards along the eastern boundaries and continue westwards along the southern boundaries of this farm. From this corner point proceed southwards along the eastern boundary of the farm DRIEHOEK No. 568 and continue northwards along the western boundary of this farm up to the intersection with the south-eastern boundary of the farm HIGHLANDS No. 358. Proceed south-westwards along this south-eastern boundary and then north-westwards along the southern boundary of the farms HIGHLANDS No. 358 and HOOGLAND No. 1513. Proceed westwards along the northern boundary of the farms DWINGFONTEIN No. 42 and MIMOSA No. 1519 and continue southwards along the eastern boundary of the farms MIMOSA No. 1519, MIRAMANDA No. 1324, STERKFONTEIN No. 486, BANKIESFONTEIN No. 270 and GLENFIELD No. 328. Continue south-westwards along the south-eastern boundary and further north-westwards along the south-western boundary of this farm up to the intersection with the south-eastern boundary of the farm FRAAIE UITZICHT No. 66. Proceed south-westwards along this southern boundary and then northwards for a short distance along the western boundary of this farm up to the intersection with the south-western boundary of the farm MERINOKAMP No. 1268. Proceed north westwards along this south-western boundary of the farms MERINOKAMP No. 1268 and HUMANS RUST No. 756 up to the intersection with the south-eastern boundary of the farm MERINO WALK No. 1536. Proceed south-westwards along this south-eastern boundary and then north-westwards along the south-western and continue northwards along the western boundary of this farm and the farm MERINO HOEK No. 202. Proceed from this corner point westwards along the southern boundary of the farms PIET GEDRAAI No. 453 and LELIEFONTEIN No. 111 up to the intersection with the eastern boundary of the farm LELIEFONTEIN No. 1503. Proceed southwards, westwards</p>

Magisterial districts created	Courts established	Seat of the magistracy and sub-districts	Local limits define by point-to-point descriptions
			<p>and northwards along the eastern, southern and generally western boundaries of this farm up to the intersection with the southern boundary of the farm NATIONAAL No. 873. Proceed westwards along the southern boundary of the farms NATIONAAL No. 873, LISSABON No. 874, TWEED DEEL No. 1070, SMALDEEL No. 1400 and DI GROOT SPRUIT No. 296. Proceed northwards along the generally western boundaries of the farms DI GROOT SPRUIT No. 296, PLATVOET No. 459, EVENSTON "B" No. 62, SKAAPPLAAS No. 231, SUIDERKRUIS No. 1176 and ZUIPING No. 363. Continue eastwards along the northern boundary of the farms ZUIPING No. 363, STANDVASTIGHEID No. 1175 and SMALDEEL No. 1229. Proceed northwards along the western boundary of the farms BLESBOKSPRUIT No. 1033, WONDERFONTEIN No. 1416, ROOKRAAL No. 172, STILHEID No. 1037 and VIERKANT No. 884, up to the intersection with the southern boundary of the farm PAARDEKOP No. 1610. Proceed westwards along this southern boundary and northwards along the western boundary of this farm up to the intersection with the southern boundary of the farm CONRADIE'S RUST No. 1601. Proceed westwards along this southern boundary and northwards along the western boundary of this farm. Proceed westwards along the southern boundary of the farms BENNIES RUST No. 2342 and TAAIBOSCH KOP No. 1434, then northwards along the western boundary of this farm up to the intersection with the southern boundary of the farm LUBBE'S SPRUIT No. 938. Proceed westwards along this southern boundary of the farms LUBBE'S SPRUIT No. 938 and GOEDEHOOP No. 1075. Continue northwards along the western boundary of the farms GOEDEHOOP No. 1075, MARGRIETA'S RUST No. 1097, CORNELIA No. 1076, TWEESPRUIT No. 1091, DE HOEK No. 1092, up to the intersection with the western boundary of the farm EERSTERUST No. 1392 and further northwards along the western boundary of the farm ROZENDAL No. 935 up to the intersection with the southern boundary of the farm PALMIETKUIL No. 2458. Proceed westwards along this southern boundary of the farms PALMIETKUIL No. 2458 and WELTEVREDE No. 2459, and continue northwards along the western boundary of this farm and also the farms RIETFONTEIN No. 2457 and VERDIEN No. 2456 up to the intersection with the southern boundary of WONDERBOOM No. 1182. Proceed along the southern boundary of the farms WONDERBOOM No. 1182, ZWART-KOPJE No. 1205, SMALDEEL No. 202 and ROSEBANK No. 903. Proceed southwards along the generally eastern boundaries of the farm WONDERBOOM No. 1100 and continue northwards along the western boundary of this farm up to the intersection with the southern boundary of the farm GROENKOL No. 2448. Proceed westwards along this southern boundary of this farm. Proceed southwards along the western boundary of the farm RIETSRUIT No. 2450 and continue westwards along the southern boundary of this farm. Proceed further westwards along the southern boundary of the farm JOHANNESRUST No. 2446 and continue northwards along the western boundary of this farm up to the intersection with the Riet Spruit. Proceed south-westwards along the Riet Spruit up to the intersection with the south-eastern boundary of the farm BRAKVLEI OOST No. 2441 to include this farm and the farm EENDOORN No. 2440. From the Riet Spruit proceed south-westwards along the south-eastern boundary of the farm BRAKVLEI OOST No. 2441. Proceed north-westwards along the southwestern boundary of the farms BRAKVLEI OOST No. 2441 and HOOGEVELD No. 2439 (also around Hoffontein). Proceed westwards along the southern boundary of the farm HOLFONTEIN No. 88 and continue northwards along the western boundary of this farm up to the intersection with the southern boundary of the farm GOLIATHSKRAAL No. 2591. Proceed westwards along this southern boundary of this farm and then northwards along the western boundary of the farms GOLIATHSKRAAL No. 2591, GOLIATHSKRAAL No. 2472 and GOLIATHSKRAAL-NOORD No. 2571. Proceed eastwards along the northern boundary of the farms GOLIATHSKRAAL-NOORD No. 2571 and GOLIATHSKRAAL-NOORD No. 224. Proceed north-westwards along the south-western boundary of the farms WILGEBOOM No. 900, MORGENROOD No. 72, WELGELEGEN No. 2541 and RIETGAT No. 73 and continue north-eastwards along the north-western boundary of this farm up to the intersection with the south-western</p>

Magisterial districts created	Courts established	Seat of the magistracy and sub-districts	Local limits define by point-to-point descriptions
			<p>boundary of the farm HAMILTON'S RUST No. 1553. Proceed westwards along the shorter southern and continue north-westwards along the south-western boundary of this farm. Proceed north-westwards along the south-western boundary of the farms HAMILTON No. 2595 and MALGASKRAAL No. 1544 and continue north-eastwards along the north-western boundary of this farm up to the intersection with the south-western boundary of the farm GROOT VLEI No. 78. Proceed north-westwards along this south-western boundary of this farm and continue north-eastwards along the north-western boundary of the farms GROOT VLEI No. 78, PANORAMA No. 1920, PALMIETKUIL No. 51 and NEWLANDS No. 703 up to the intersection with the south-western boundary of the farm WOLVENFONTEIN No. 1547. Proceed along this south-western boundary of the farms WOLVENFONTEIN No. 1547, TWEE DRONK No. 783, GREENHILL No. 1687 and SPUJTFONTEIN No. 639 and continue northwards along the western boundary of this farm. Proceed south-westwards along the south-eastern boundary of the farm MORGENROOD No. 1883, then westwards along the southern boundary and continue northwards along the western boundary of this farm. Proceed northwards along the western boundary of the farm VAN STANDENS DAM No. 2496 up to the intersection with the southern boundary of the farm GRASMERE No. 1316. Proceed westwards along the southern boundary of this farm up to the intersection with the eastern boundary of the farm BONAKE No. 104. Proceed southwards along this eastern boundary and then westwards along the southern boundary of this farm. Proceed south-westwards along the south-eastern boundary of the farm LANDDROST ROBERTSON No. 73 up to the intersection with the eastern boundary of the farm SWAARTLAAGTE No. 58. Proceed southwards along this eastern boundary and continue south-westwards along the south-eastern boundary of the farms SWAARTLAAGTE No. 58 and BELVIDERE No. 381. Proceed westwards along the southern curved boundary of this farm. Proceed north-westwards along the south-western boundary of the farms GROOTPAN No. 867, WINKELPOST No. 628 and ZUURBULT No. 630. Proceed northwards along the western boundary of the farm UITKUIK No. 342 up to the intersection with the Vals River. Proceed along the Vals River up to the intersection with the western boundary of the farm ROODE RAND No. 35, so as to include the bordering farms ROODEBLOEM No. 1212, SLOOTKRAAL No. 1234 and KLIPBANK No. 343. From the Vals River proceed northwards along the western boundary and the eastwards along the northern boundary of the farm ROODE RAND No. 35. Proceed further eastwards along the northern boundary of the farms BRAK-SPRUIT No. 222 and MEALIE-BULT No. 20. Proceed north-westwards along the south-western boundary of the farms VIENNA No. 106 and VISSERSKUYL No. 499 and continue northwards along the western boundary of this farm up to the intersection with the southern boundary of the farm PRITCHARD No. 618. Proceed westwards along the southern boundary of the farms PRITCHARD No. 618, ZAMENKOMST No. 150, LANGDEEL No. 74, ERFDEEL No. 148, NUWEJAARSPRUIT No. 41 and CYFERKUIJL No. 211. Proceed northwards along the western boundary and the eastwards along the northern boundary of the farm CYFERKUIJL No. 211. Proceed further eastwards along the northern boundary of the farms CYFERKUIJL No. 211, ERFDEEL No. 148, LANGDEEL No. 74, ZAMENKOMST No. 150, PRITCHARD No. 618 and KLEINBEGIN No. 210 up to the intersection with the western boundary of the farm DIE LIS No. 591. Proceed northwards along this western boundary of the farm up to the intersection with the southern boundary of the farm UITKOMS No. 950. Proceed westwards along the southern boundary, then northwards along the western boundary and eastwards along the northern boundary of the farm UITKOMS No. 950 up to the intersection with the western boundary of the farm LOVEDALE No. 743. Proceed northwards along this western boundary and eastwards along the northern boundary of this farm. Proceed northwards along the western boundary of the farms KINGSTON No. 607 and MAIZEFIELD No. 475 up to the intersection with the southern boundary of the farm PAMPAS No. 449. Proceed westwards along this southern boundary and then northwards along the western boundary of this farm. Proceed westwards along the southern boundary, then</p>

Magisterial districts created	Courts established	Seat of the magistracy and sub-districts	Local limits define by point-to-point descriptions
			<p>northwards along the western boundary and finally eastwards along the northern boundary of the farm EASTBOURNE No. 426 up to the intersection with the north-western boundary of the farm VERGENOEG No. 326. Proceed generally north-eastwards along the 3 north-western boundaries of the farm VERGENOEG No. 326. Proceed westwards along the southern boundary of the farm KAROKOM No. 480 and then north-westwards along the south-western boundary of this farm up to the intersection with the southern boundary of the farm DOORNPAN OOST No. 853. Proceed westwards along this southern boundary of the farms DOORNPAN OOST No. 853 and DOORNPAN WEST No. 809 and then north-westwards along the south-western boundary of the farm Proceed westwards along the southern boundary of the farms ALTONIA No. 282, HEIMAT No. 34, VLAKLAAGTE No. 478 and JACOBA No. 878. Continue eastwards along the southern boundary of the farm JACOBA No. 878 up to the intersection with the western boundary of the farm NEDERLANDEN No. 32. Proceed north-westwards along the western boundary of the farm NEDERLANDEN No. 32 up to the intersection with the Vaal River, which is the starting point.</p>
		<p>Maifube sub-district of Fezile Dabi magisterial district</p>	<p>Starting from the intersection of the Vaal River and the eastern boundary of the farm AANSLUIT No. 863, proceed southwards along the generally eastern boundaries of the farms AANSLUIT No. 863, AFGUNST No. 19, UITKYK No. 20, ERFDEEL No. 1162, SLANGFONTEIN No. 318, WELTEVREDE No. 1160, PELGRIMSRUST No. 437, THOMAS VLEI No. 132, SMALDEEL No. 136, EVENWYD No. 138, MOOI RUST No. 548, WELGEDAAN No. 569, HARTEBEESTFONTEIN No. 324, KOPPIE EEN No. 84, VADER'S GIFT No. 1091 and LEVENSBRON No. 1076 up to the intersection with the northern boundary of the farm GENOEG No. 597. Proceed eastwards along this northern boundary and then southwards along the eastern boundary of the farms GENOEG No. 597 and KLEIN GENOEG No. 856 up to the intersection with the northern boundary of the farm UITZICHT No. 313. Proceed eastwards along this northern boundary up to the intersection with the Skulpspruit. Proceed southwards along the Skulpspruit up to the intersection with the southern boundary of this farm and continue westwards along this southern boundary and finally northwards along the western boundary of this farm for a short distance, up to the intersection with the southern boundary of the farm HELENA No. 1105. Proceed southwards along the eastern boundary of the farms RONDEKOP No. 593 and WITBANK No. 560. Continue westwards along the southern boundaries of this farm. Proceed southwards along the eastern boundaries of the farms JACOBUSDAAL No. 744, SUSANNAS DEEL No. 742, PLATRAND No. 743, HERCULES No. 1179 and ROMA No. 293. Continue westwards along the southern boundaries of this farm. Proceed southwards along the eastern boundary of the farm ELLONO No. 845 and continue westwards along the southern boundary of this farm. Proceed southwards along the eastern boundary of the farm KALK SPRUIT No. 109 and continue westwards along the southern boundary of this farm. Proceed southwards along the eastern boundary of the farm WILHELM No. 1008 and continue north-westwards along the south-western boundary of this farm. Proceed westwards along the southern boundary of the farms BERGDOM No. 682, HOOGVELD No. 695 and BEUKES RUST No. 694 (short). Proceed southwards along the eastern boundary of the farms BETHESDA No. 2 and ZAAIHOEK No. 513. Continue westwards along the southern boundaries of this farm up to the intersection with the Wilge River. Proceed generally southwards along the Wilge River up to the intersection with the southern boundary of the farm KLIPKUIL No. 501, including all the intermediary farms being VOGELSTRUISDRAAI No. 504, STRYDPOORT No. 164 and MARIASDEEL No. 1287. Proceed westwards along the southern boundary of the farms KLIPKUIL No. 501 and SWEET HOME No. 99 and continue northwards along the short western boundary of this farm. Proceed south-westwards along the south-eastern boundary of the farms BELLA VISTA No. 1208, BELLA DALE No. 374 and HEATHERDENE No. 264 and continue north-westwards along the south-western boundary of this farm up to the intersection with the short south-eastern boundary of the farm GLENARA No. 263. Proceed south-westwards along this short boundary, then</p>

Magisterial districts created	Courts established	Seat of the magistracy and sub-districts	Local limits define by point-to-point descriptions
			<p>westwards along the southern boundary and finally north-eastwards along the north-western boundary of this farm and the farm HEATHERDENE No. 264. Proceed north-westwards along the south-western boundary of the farm KOLKIE No. 1375. Proceed southwards along the eastern boundary of the farm MOOISPRUIT No. 858 and continue westwards along the southern boundary of this farm and also the farm MOOISPRUIT No. 1453. Proceed north-westwards along the south-western boundary of the farms MOOISPRUIT No. 1453 and MOSELLE No. 175. Proceed southwards along the generally eastern boundaries of the farms TWEELING KOP No. 1412 and TWEELINGSPRUIT No. 313 and continue westwards along the southern boundary and finally north-westwards (short distance) along the south-western boundary of this farm up to the intersection with the south-eastern boundary of the farm FAIRVIEW No. 10. Proceed south-westwards along this south-eastern boundary of the farms FAIRVIEW No. 10 and PAARDEFONTEIN No. 470 and continue north-westwards along the south-western boundary of this farm and also the farms MOOIFONTEIN No. 743, AANDEEL No. 741 and PELGRIMS RUST No. 320, and continue northwards along the generally western boundaries of this farm. Proceed north-westwards along the south-western boundary of the farms HOMESTEAD No. 650 and TWEESPRUIT II No. 1281. Proceed south-westwards along the south-eastern boundaries of the farm SPEEKHOUTBOOM No. 214. Proceed westwards along the generally southern boundaries of the farm LIEFSGEKOZEN No. 324. Proceed south-westwards along the south-eastern boundary of the farms HOME COTTAGE No. 428 and HELDERFONTEIN No. 90 and continue westwards along the southern boundary of this farm. Proceed south-westwards along the south-eastern boundary of the farms GROOTFONTEIN No. 1132, VERDRAAGSAAM No. 1136, WILDEALSFONTEIN No. 1133, FONTEINSKLOOF No. 406, JAKHALSKOP No. 1135, SCHIETMAKAAR No. 1138 and RAUTENBACH "A" No. 1260 and continue north-westwards along the south-western boundary of this farm and also the farm ZAAIHOEK No. 1134. Proceed southwards along the generally eastern boundaries of the farms VOGELSTRUISFONTEIN No. 235, BELLAVISTA No. 1311 and ERFENIS No. 401 and continue westwards along the southern boundary of this farm and also the farm IRENE No. 350. Proceed northwards along the western boundary of the farms IRENE No. 350, ERFENIS No. 401, EBENHAEZER No. 1308, PETRA No. 1312, WELGEVONDEN No. 628, VERBLYDEN No. 629, ONGEGUND No. 465, GRASPLAATS No. 141, LELIEBULT No. 1019, BLOEMSPRUIT No. 1023, GARDNER'S QUEST No. 1018, EENZAAM (A) No. 1020, MIDDELVEI No. 1021, ALBANI No. 1435 and LOURENCO No. 1351 and continue eastwards along the northern boundary of this farm up to the intersection with the Kromspruit. Proceed northwards along the Kromspruit up to the intersection with the southern boundary of the farm VLAKPAN No. 578, including the farms ROODE POORT No. 1193, OVER THERE No. 243, CHARMANTE No. 1344, POTSDAM No. 1228. Proceed westwards along the southern boundary of the farm VLAKPAN No. 578. Proceed northwards along the generally western boundaries of the farms VLAKPAN No. 578, CANOSSA No. 1164, WESTHOEK No. 1166, BEES KRAAL No. 497, WELKOM No. 939 and RIETFONTEIN No. 202. Proceed north-eastwards along the generally south-eastern boundary of the farms RIETFONTEIN No. 202, ERFDEEL No. 940, ADRIAN No. 1188, MIDDENIN No. 918, ERFHOEK No. 921, AANZOEK No. 104 and ONGEGUND No. 1235. Proceed westwards along the southern boundary of the farm ZAAIKAMP No. 1236 up to the intersection with the Klip River. Proceed northwards along the Klip River up to the intersection with the eastern boundary of the Vaal Dam which is also the southern boundary of Villiers Sub District (as will further appear from the map), including all the intermediary farms. Proceed in an easterly direction along the southern boundary of Villiers Sub District until the intersection with the eastern boundary of the Vaal River. Proceed in an easterly direction along the Vaal River up to the intersection with the eastern boundary of the farm AANSLUIT No. 863, which is the</p>

Magisterial districts created	Courts established	Seat of the magistracy and sub-districts	Local limits define by point-to-point descriptions
		Metsimaholo sub-district of Fezile Dabi magisterial district	<p>starting point.</p> <p>Starting from the north-west beacon of the farm Fraaiuizicht No.217 and the Vaal River, proceed in an easterly direction along the Vaal River until the intersection with the southern boundary of the farm Parkerton No.1386. Proceed in a westerly direction along the southern boundary of Parkerton until the intersection with the eastern bank of the Vaal Dam, then proceed in a southerly direction along the Vaal Dam until the intersection with the Klip River. From there, proceed in a southerly direction along the Klip River until the intersection with the southern boundary of the farm Inzigt No.901, then proceed in a westerly direction along the southern boundaries of the farms: Inzigt, Uitzigt No.556, Baksteen No.1698, Goedehoop No.1697, Roodekraal No.410, Rietkuil No.801 and Brakspruit No.600 until the intersection with the western boundary thereof. Proceed in a northerly direction along the western boundaries of the farms Brakspruit and Rusland No.1810 until the intersection with the southern boundary of Welgenoeg No.1065, then proceed in a westerly direction along the southern boundary of Welgenoeg until the intersection with the Klipspruit River. From there, proceed in a northerly direction along the Klipspruit River until the intersection with the northern boundary of the farm Buffelsvlei No.18, then proceed in a westerly direction along the northern boundary of Buffelsvlei until the intersection with the northern boundary of the farm David's Rust No.326. Proceed in a westerly direction along the northern boundaries of the farms David's Rust and Volmoed No.1617 until the intersection with the western boundary of the farm Rooibult No.596, then proceed in a northerly direction along the western boundaries of the farms: Rooibult, Eenzaam No.475 and Tuschenin No.439 until the intersection with the southern boundary of the farm Rietfontein No.150. Proceed in a westerly direction along the southern boundary of Rietfontein until the intersection with the R82 road, then proceed in a southerly direction along the R82 until the intersection with the southern boundary of the farm Weltevreden No.379. Proceed in a north-westerly direction along the southern boundary of Weltevreden until the intersection with the western boundary thereof. From there, proceed in a north-westerly direction along the western boundaries of the farms: Weltevreden, Odin No.93, Thor No.142, Kronenbloem No.68, Kruidfontein No.67 and Saaihoek No.362 until the intersection with the southern boundary of the farm Jeanette No.216. Proceed in a westerly direction along the southern boundary of Jeanette until the intersection with the western boundary thereof, then proceed in a northerly direction along the western boundaries of the farms Jeanette and Fraaiuizicht No.217 until the intersection with the north-west beacon thereof and the Vaal River, which is the starting point.</p>
		Ngwathe sub-district of Fezile Dabi magisterial district	<p>Starting from the south-western beacon of farm DASKOP No.1103 (western section), proceed respectively along its western boundary and its northward linear extension, which is the KROONSTAD / NGWATHE SAPS Boundary (traversing farm SERINDIPTY No.1214), to intersect its northern boundary. Proceed respectively along its northern boundary and that of farm DASKOP No.1103 (eastern section) to its north-eastern beacon. Continue respectively along its eastern boundary and that of farms LESUTOSKRAAL No.72, LES LESUTOSKRAAL No.72 and LESUTOSKRAAL No.604 (south-eastern section) to its south-eastern beacon. Proceed respectively along the northern boundary of farm VREDEFORT No.148, the western and northern boundaries of farm LINCORN No.541, the northern and eastern boundaries of farm RUSHTON No.670, and the eastern boundaries of farms AVONDUUR No.2 and LINCORN No.541 to the south-eastern beacon of farm STEYNSKRAAL No.129. Continue respectively along the northern boundary of farm ONTEVREDEN No.360, the western, northern and eastern boundaries of farm KLIPPAN No.260, the eastern and southern boundaries of farm ONTEVREDEN No.360, the eastern boundary of farm AANKOM No.95, the eastern and southern boundaries of farm GLENLIVET No.208, the southern boundary of farm CRADOCK No.1193 and the eastern boundaries of farms WELGERUST No.485 and MELLETSKRAAL No.486 to its south-eastern beacon. Proceed respectively along the northern boundaries of</p>

Magisterial districts created	Courts established	Seat of the magistracy and sub-districts	Local limits define by point-to-point descriptions
			<p>farms ERFDEEL No.1050, FAIRVIEW No.1051, BLINKWATER No.311, KROM DRAAI No.51, THORESBY No.215 and EENDRACHT No.402, the western and northern boundaries of farm ESSEX No.207 and the northern boundaries of farms VENTERSBLOEM No.163, GOEDGUNST No.315, FELIX No.318 and OLD MARSEILLES No.67 to its north-eastern beacon. Proceed generally northwards along the PARYS / NGWATHE SAPS Boundary, traversing farm LEEUWKUJL No.80, to intersect its northern boundary. Proceed respectively along its northern and eastern boundaries, the northern boundaries of farms SOETVELD No.69, RUITJES VLAKTE No.18, MELKPLAATS No.103, EERSTE GELUK No.56, ALOE No.1032, ALOE B No.1377, ALOE A No.1652, LE SOUVENIR No.1115 and FORTUNA No.433 to its north-eastern beacon. Continue respectively along the western, northern and eastern boundaries of farm SCHAAPPLAATS No.1789, the northern and eastern boundaries of farm BOOMPLAATS No.566, the northern boundaries of farms VOLMOED No.1617 and DAVID'S RUST No.326 and the western boundaries of farms RONDHAVEL No.894 and BUFFELSVLEY No.18 to its north-western beacon. Then proceed respectively along its northern boundary and respectively that of farms MIDDEN No.833, GLENTON No.1600, WILDEBEEST VLAKTE No.1354 and SPRINGVALLEY No.835, the eastern boundaries of farms JEREMIAH'S RUST No.844, LANGVERWACHT No.66, BALFOUR No.811, DIE BULT No.1648, PAARDEVLEY No.143 and ROODT'S RUST No.190 to the north-western beacon of farm STEPHANUS-RUST No.1847. Continue respectively along its northern boundary, the northern and eastern boundaries of farm WELGENOEG No.1065 and the eastern boundaries of farms POTGIETER'S RUST No.1023, STEPHANUS-RUST No.1847, DYMAN No.511, RIETFONTEIN No.177, SOPHIA VLEI No.1024 and KRABFONTEIN No.412 to its south-eastern beacon. Then proceed respectively along the northern boundaries of farms HOEFONTEIN No.277, ROODEPOORT No.176, DEELFONTEIN No.912, WELTEVREDEN No.1840, RIETFONTEIN No.173, MORGENSTER No.271, MONTROSE No.213 and WINDHOEK No.1785 to the south-western beacon of farm VREDE No.1435. Proceed respectively along its western, northern and eastern boundaries the northern boundary of farm WINDHOEK No.1785, the northern and eastern boundaries of farm GROENVLEITJE No.1338, the eastern boundaries of farms VARENSFONTEIN No.1472 and PAARDEKRAAL No.146, the eastern boundary of farms ONVERWAGCHT No.1552, the eastern and southern boundaries of farm WARDEN No.1551 and the southern boundary of farm BLOEMHOF No.1549 to the north-eastern beacon of farm KLIP RAND No.1321. Continue along its eastern boundary and respectively that of farms WEIVELD No.1319, DAMPOORT No.809 and HOLFONTEIN No.313, the northern and eastern boundaries of farm BERLYN No.1462, the eastern boundaries of farms ROODE KOPJES No.350 and VERGENOEGD No.571, the eastern and southern boundaries of farm CALAIS No.742 and the eastern boundaries of farm ARARAT No.1807, WEIVELD No.1293, CHICAGO B No.1223 and DENNEWOUD No.1827 to its south-eastern beacon. Then proceed respectively along its southern boundary, the eastern, southern and western boundaries of farm SCHILDPADDANS No.80, the eastern and southern boundaries of farm LENIE'SFONTEIN No.1048, the southern and western boundaries of farm OU TUIN No.57, the western boundary of farm KLIPBANK No.1826 and the southern boundaries of farms RUSTHOF No.17, TWEEFONTEIN No.358, WINDHEUVEL No.1656, INHOEK No.1112, VARK FONTEIN No.234, VARKKUIJL No.854, HOLFONTEIN No.73, HOLFONTEIN WEST No.706 and RACHAN No.163 to its south-western beacon. Continue respectively along its western boundary, the southern boundaries of farms MAPLE-LEAF No.903, ROAMING No.166 and LISBON No.111, the eastern and southern boundaries of farm BETSEBA No.1542, the eastern boundaries of farms MONTREAL No.1543, ONS RUS 1545, DANIEL'S RUS No.1361 and BAVIAANKRANS No.12, and the northern and eastern boundaries of farm PAARDEVLEI No.937 to its south-eastern beacon. Proceed along its southern boundary and respectively that of farms BAVIAANKRANS No.12, EERSTERUS No.1369, KLIPDRIF No.1364 and VERGEET MY NIET No.928 to its south-western beacon. Then proceed along its western boundary and</p>

Magisterial districts created	Courts established	Seat of the magistracy and sub-districts	Local limits define by point-to-point descriptions
			<p>respectively the southern boundaries of farms NOOITGEDACHT No.931, KALKOEN KRANS No.920, WATER RYK No.1448, SMAL DEEL No.1447, ELBETHEL A No.1446, EL BETHEL No.82 and RONDE HEUVEL No.1439 to its south-western beacon. Continue respectively along the eastern boundaries of farms SUSANNA'S VLEY No.718 and MORGENSTER No.271, the eastern and southern boundaries of farm UTILE DULCI No.719, the southern boundaries of farms VAAL PLAAT No.715 and EENDRACHTNo.361 and the eastern boundaries of farms KLIPKRAAL No.462, WALLKRAALNo.430, DE HOOP No.728, SPRINGFIELD A No.773, KLIPLAATS FONTEIN No.62, SMOORFONTEIN No.399, VERBLIJN No.535 and WELTEVREDEN No.534 to its south-eastern beacon. Then proceed along its southern boundary and respectively that of farms ZOOVERBIJ No.436, CILLIERS No.965, KALLU No.517, VIJFSPRUIT No.420 and BOOMPLAATS No.699, MOOIHOEK No.933, the southern and western boundaries of farm SERFONTEIN No.604, the western boundary of farm GROENFONTEIN No.38, the southern boundaries of farms HOUGOMONT No.585, VAN DYKSKRAAL No.158 and BOVEN WATERVAL No.21 to its south-western beacon. Proceed along its western boundary and respectively along the southern boundary of farm ERFPACHT No.742, the southern and western boundaries of farm WATERVAL NOORD No.274, the western boundaries of farms FRAAIUITKYK No.791, BETHEL No.453 and KAROOSPRUIT No.349, and the southern boundary of farm UITKYK No.1317 to its south-western beacon. Proceed linearly to the (inner) mid-western beacon of farm DAMPOORTJE No.2544 (respectively traversing farms ARCADIA No.2543 and DAMPOORTJE No.2544) and thereafter along the western boundary of farm DAMPOORTJE No.2544 to its north-western beacon. Continue respectively along the eastern and southern boundaries of farm VAALKOP No.1010, the southern boundaries of farms GROOT GELUK No.648, MOOBULT No.1460, FRISVELD No.2494 and ZWARTKUIL No.643, the southern, western and northern boundaries of farm KLIPFONTEIN No.2524, the western boundaries of farm ZWARTKUIL No.643, the southern boundary of farm ATHLONE No.661, the southern and western boundaries of farm FERMANAGH No.1271, the western boundaries of farms KALHAMA No.1387 and ANNA'S RUST No.1389, the southern boundary of farm ZUIDHOEK No.1769, and the western and northern boundaries of farm BAKENKOP No.146 to the north-eastern beacon of farm ERFDEEL No.1987. Proceed respectively along the southern boundaries of farms PANDAM No.252, SCHAAPVLAKTE No.2095, KAPLANS REST No.1836, VOORSPOED No.1508, VERDUN No.1511 and LEEUWKUIL No.398 to the north-western beacon of farm STUKE No.1209. Continue respectively along the eastern boundary of farm VERBLYDEN No.278, the eastern and southern boundaries of farm VERBLYDEN No.2461, the eastern, southern and western boundaries of farm LANGKUIL No.391, the southern boundary of farm GROENPAN No.794, the southern and western boundaries of farm VISTA No.2389, the western boundaries of farms RHENOSTERHOEK No.1291, MOUNT PLEASANT No.1288, RENOSTERKOP No.2578, BELMONT No.2390, GELDENHUY'S No.1477 and VOORSPOED No.2480 to the north-eastern beacon of farm MORGENSTER No.772. Proceed respectively along the southern and western boundaries of farm VOORSPOED No.401, the southern, western and northern boundaries of farm DENBIGH No.1229, the western boundary of farm WELDONE No.1231, the southern boundary of farm WITKOP COLLIERY No.74, the western boundary of farms ERFDEEL No.2368 and MOEDERSGIFT No.2370, and the western and northern boundaries of farm VERBLYDING No.2369 to its north-eastern beacon. Continue respectively along the southern boundary of farm WITKOP No.104, the western and northern boundaries of farm VERELANDS No.1380, the northern boundaries of farms WITKOP No.104, KROMDRAAI No.761, PARADIJS No.2164, BULTHOEK No.1094, BLOEIFONTEIN No.1093, MIDDELWEG No.1095, KROMKUIL No.713 (western section), DOORNKUIL No.226, KROMKUIL No.713 (eastern section), SMALDEEL No.1081 and KOPJE ALLEEN No.388, the western and northern boundaries of farm SWEET HOME No.150, the northern boundaries of farms GRASPAN No.394 and ARMISTICE No.185 to the south-western beacon of farm</p>

Magisterial districts created	Courts established	Seat of the magistracy and sub-districts	Local limits define by point-to-point descriptions
			<p>MOOIWATER No.93. Then proceed respectively along its western boundary, the western and northern boundaries of farm DEEL PAN No.21, the northern boundaries of farms CORNELIA No.117, WITTE KORJE No.118, VERDELD No.156, LEEUWDRAAI No.75 and RUSPLAAS No.230 to the south-western beacon of farm PARADIJS No.981. Proceed along its western boundary and respectively along the southern boundary of farm PARADIJS No.691, the southern and western boundaries of farm RUSTHOF No.690, the western boundary of farm WITWAL No.689, the southern and western boundaries of farms VLAKLAAGTE No.536 and LANGKUIJL No.303, the southern boundary of farm ROSENDAL No.1019 and the western boundary of farm BOSKOP No.928 to its north-western beacon. Continue respectively along the southern and western boundaries of farm PAARDEKRAAL No.1175, the southern boundaries of farms SWEETHOME No.1124 and CLOETESKROON No.1130, the western boundary of farm GOOD HOPE No.339, the western boundaries of farms VREDEFORT No.148, RAATHSKOPPIES No.672 and finally LESUTOSKRAAL No.72 to the south-western beacon of farm DASKOP No.1103 (western section), which is the Starting point.</p>
		<p>Parys sub-district of Fezile Dabi magisterial district</p>	<p>Starting from the north-western beacon of farm EXCELSIOR No.271, proceed respectively along the western and northern boundaries of farm WOOLDRIDGE No.65, the northern boundaries of farms VAALWAL No.158 and DRIEFONTEIN No.405, the western boundary of farm WELBEDACHT No.282, the western and northern boundaries of farm VAALDRAAI No.277, the northern boundaries of farms DE PONT No.228 (western section), PONT No.15, DE PONT No.228 (eastern section), DE FONTEIN No.189 and WOODLANDS No.407 (western section) to the south-western beacon of farm EILAND No.438. Continue respectively along its western boundary, the northern and eastern boundaries of farm WOODLANDS No.407, the northern boundaries of farms GRUISBANK No.236, DAMLAAGTE No.229, WILLOW GRANGE No.246 and VLAKFONTEIN No.161, the northern and north-eastern boundaries of farm ERINA No.212, the north-western boundary of farm LUCIANA No.214, the western and northern boundaries of farm LUCIANA No.453 and the northern boundary of farm LUCIANA No.214 to its north-eastern beacon. Then proceed respectively along its eastern boundary and that of farm WEILBACH No.115, the northern boundary of farm VRYHEID No.9, the eastern boundaries of farms PIMONT No.104, PANAMA A No.266, GOEDE HOOP No.296, UITKYK No.146, LEEUWENDRAAI No.78, WONDERHEUVEL No.417, WILLOWDENE No.237, LANGVERWACHT No.252, MOLLS RUST No.79 and DOCTER No.63 to its south-eastern beacon. Continue along its southern boundary and respectively that of farms GROOTE VLEI No.41, DRIEHOEK No.141 and GEDULD No.114, the southern and western boundaries of HIGHLANDS A No.101, the southern boundary of farm LIONS DEN No.110, the eastern and southern boundaries of farm LEEUKUIJL No.80, the southern boundaries of farms RIETSPRUIT No.107, MARULASLAAGTE No.95 and HENDRINA No.294, the southern and western boundaries of farm SPRINGFIELD No.83, the southern boundary of farm STERKSTROOM No.109, the eastern boundaries of farms SMITS RUST No.205 and BLOEMHOF No.14, the eastern and southern boundaries of farm ARCADIA No.59 and the southern boundary of farm INLANDSCHE ZEE No.48 to its south-western beacon. Then proceed respectively along the southern and western boundaries of farm KLIPKRAAL No.49, the western and northern boundaries of farm RUST EN VREDE No.61, the western boundary of farm DIAMANT No.437, the western and northern boundaries of farms DIAMANT No.20 and VIERHOEK No.208, the northern and western boundaries of farm KLIPPPAN No.260, the eastern and southern boundaries of farm STEYNSKRAAL No.129, the western boundaries of farms JAGERS VREDE No.44 and VISAGIES DRAAI No.393, the southern boundaries of FARM No.358 and farm TWEESPRUIT No.467, the eastern and southern boundaries of farm SCHULP SPRUIT No.140 (southern section), the southern and western boundaries of farm TWEESPRUIT No.467 and the western boundaries of farms SCHULP SPRUIT No.140 (northern section),</p>

Magisterial districts created	Courts established	Seat of the magistracy and sub-districts	Local limits define by point-to-point descriptions
Lejweleputswa	Welkom	Welkom main seat of Lejweleputswa magisterial district	<p>TWEESPRUIT No.467(again) and TWEESPRUIT No.198, to its north-western beacon. Continue along its northern boundary and respectively the western boundaries of farms ROSETTENVILLE No.343, VAAL DE GRACE No.474, GROOT EILAND No.35, PISTORIUS RUST No.288, KLIPSPRUIT No.64, THE GRANGE No.160 and UDOLPHO No.145, the northern boundaries of farms WAAROM No.178, SUPRA No.378 and VAAL ROCK No.447, the western boundaries of farms ANNAS RUST No.4, PALMIETFONTAIN No.99 and finally EXCELSIOR No.271, to its north-western beacon which is the Starting point.</p> <p>Starting from the north-western corner of the farm KLAPMUTS No. 384, proceed eastwards along the northern boundary of the farms KLAPMUTS No. 384 and LANGVERWACHT No. 1786. Proceed northwards along the generally western boundary of the farms VREDE No. 1022, WASHINGTON No. 805, BAAKENKUIL No. 607 and BORDER No. 2545. Proceed eastwards along the northern boundary of the farms WELGEMEEND No. 37 and INZICHT No. 970. Proceed northwards along the short western boundary of the farm GANSVLEI No. 2404, then eastwards along the northern boundary and finally southwards along the eastern boundary of this farm and also the eastern boundaries of the farm MOWBRAY No. 69. Proceed eastwards along the northern boundary of the farms SIR HENRY No. 1343 and TEMPE No. 103 and continue north-eastwards along the north-western boundary and then south-eastwards along the north-eastern boundaries of this farm and also the farms BELLVUE No. 1198 and WEIVELD No. 575 and proceed south-westwards along the south-eastern boundary of the farms WEIVELD No. 575, TRUTERSRUST No. 1758, ELLENSDAL No. 640, ROYDALE No. 454 and TWEELOOP No. 2113 up to the intersection with the north-eastern boundary of the farm PICA No. 2246. Proceed south-eastwards along the north-eastern boundaries of the farms PICA No. 2246. Proceed south-westwards along the south-eastern boundary of the farms PICA No. 2246 and KLIPKUIL No. 1702 Proceed south-eastwards along the north-eastern boundary of the farms DEELPAN No. 997, SPRINGBOKLAAGTE No. 2527, and LANGKUIL No. 2528 and continue north-eastwards along the north-western boundary, then south-eastwards along the north-eastern boundary and finally south-westwards along the south-eastern boundary of this farm LANGKUIL No. 2528. Proceed south-eastwards along the north-eastern boundary of the farms GELUK No. 2484, GELUK No. 14, MIDDELSPRUIT No. 2495, WELGELEGEN No. 2541, MIDDELSPRUIT No. 2495, GROOTKUIL No. 526, WESSELSRUST No. 1816 and STEYNSRUST No. 1812 and continue south-westwards along the south-eastern boundary of this farm and also the farm BOOMPLAATS No. 1810. Proceed southwards along the eastern boundary of the farms GROOTKUIL No. 526, GOLIATHSKRAAL No. 2472 and BEUKESKUIL No. 9. Proceed eastwards along the short northern boundary of the farm PATTERSON'S NURSERY No. 221 and then southwards along the eastern boundary of this farm and also the farms PLANTATION EAST No. 891 and CLONGOWNA No. 500. Proceed eastwards along the northern boundary of the farm AANGEHEG No. 2428 and then south-eastwards along the short northeastern boundary of this farm. Proceed north-eastwards along the north-western boundary of the farm HOLFONTEIN SIDING No. 2429, then south-eastwards along the north-eastern boundary and finally south-westwards along the south-eastern boundary of this farm. Proceed south-eastwards along the north-eastern boundary of the farms RUST OORD No. 2431, MOOI TOEKOMS No. 2514 and BRAKVLEI No. 2442. Proceed north-eastwards along the north-western boundary of the farm MOOIPLAATS No. 2443 up to the intersection of the Rietspuit. Proceed eastwards along the Rietspuit up to the intersection with the eastern boundary of the farm MOOIPLAATS No. 2443. Proceed southwards along this eastern boundary of the farm. Proceed eastwards along the northern boundary of the farm LEKKERLEVEN No. 2445 up to the intersection with the western boundary of the farm JOHANNASRUST No. 2449, then eastwards along the northern boundary of the farm and finally southwards along the eastern boundary of this farm up to the intersection with the western</p>

Magisterial districts created	Courts established	Seat of the magistracy and sub-districts	Local limits define by point-to-point descriptions
			<p>boundary of the farm ARMOED SPRUIT No. 416. Proceed northwards along this western boundary of this farm and then eastwards along the northern boundary of this farm. Proceed northwards along the 3 western boundaries of the farm EXCELSIOR No. 122 and then south-eastwards along the north-eastern boundary of this farm and the farm GOEDEGEGUND No. 434 up to intersection with the northern boundary of the farm. SMALDEEL No. 414. Proceed eastwards along the northern boundary of this farm and the farm WELGELUK No. 20. Proceed southwards along the eastern boundary of the farms WELGELUK No. 20, PLANIUS No. 82, STEYN'S RUST No. 83, BREDELL'S RUST No. 10 and PRINSRUS No. 763 up to the intersection with the northern boundary of the farm WELGEVONDEN No. 52. Proceed eastwards along the northern boundary of the farms WELGEVONDEN No. 52 and AUSTRALIA No. 140 and then southwards along the eastern boundaries of the farms AUSTRALIA No. 140, TASMANIA No. 341, HOOGTE No. 504 and FARM No. 328. Proceed eastwards along the northern boundary of the farm KOOLSPRUIT No. 226. Proceed southwards along the eastern boundary of the farms KOOLSPRUIT No. 226 and UITSIG No. 730. Proceed eastwards along the northern boundary of the farm ROOIPOORT No. 722 and then southwards along the 1st eastern boundary of this farm. Proceed eastwards along the northern boundary of the farm MODDERBULT ZUID No. 143, then southwards along the eastern boundary, continue eastwards along the other northern boundary and finally southwards along the other eastern boundary of this farm. Proceed southwards along the eastern boundary of the farms MILESTONES No. 111, SPRINGKAANKOP No. 65 and MUNHARDTS RUST No. 353, and then westwards along the southern boundaries of this farm. Proceed southwards along the eastern boundaries of the farms WELKOMSPRUIT No. 192, EVENSTON A No. 115, HAYFIELD A No. 340 and UITKJK No. 482, and then westwards along the southern boundaries of the farms UITKJK No. 482 and DRIEFONTEIN No. 716 and then southwards along the short eastern boundary of this farm. Continue southwards along the eastern boundary of the farm DASPLAAT No. 253 and then westwards along the southern boundary of this farm. Proceed southwards along the eastern boundary of the farms SPYTFONTEIN No. 105 and BOSCHKLOOF No. 754. Proceed eastwards following the various boundaries of the farm. BON ACCORD No. 269, around the northern, eastern and southern side of this farm up to the intersection of the southern boundary with the Rietspruit. Proceed southwards along the Rietspruit up to the intersection with the southern boundary of the farm SPRINGVALLEY No. 637. Proceed westwards along this southern boundary of this farm. Proceed southwards along the eastern boundary of the farms RIVERSIDE No. 54, ERFBLOEM No. 958, SUMMERFIELD No. 389, ZAAL PUNT No. 1101, BRAUNSCHEWIG No. 1110 and SCHOONHEID No. 1109 and continue south-westwards along the south-eastern boundaries of this farm and also the farm MARAH No. 347. Proceed south-eastwards along the north-eastern boundary of the farms NET ZOOS HIJ IS No. 183, UIT DE VUIS No. 184 and FARM No. 280, and continue along the south-eastern boundary of this farm and also the farms BARMETH No. 1242 and RIETKUIL No. 290 and continue westwards along the southern boundaries of this farm. Proceed southwards along the eastern boundary of the farm KOPJESKRAAL No. 503 and then westwards and northwards following the southern, western boundaries and finally along the northern boundary of this farm up to the intersection with the western boundary of the farm BARCELONA No. 395 (short distance) Proceed northwards along this western boundary of this farm and also the farm ALELLA No. 391 and continue eastwards along the northern boundary of this farm and finally southwards along the eastern boundary thereof (short distance) up to the intersection with the north-western boundary of the farm AMSTERDAM No. 716. Proceed north-eastwards along this north-western boundary of this farm. Proceed westwards for a short distance along the southern boundary of the farm MONT JUICH No. 379 and the northwards along the western boundary of this farm and also the farm GROOT SAXONY No. 439 up to the intersection with the southern boundary of the farm BROEDERS HALT No. 1164. Proceed westwards along this southern boundary of this farm and also the farms WESSELSKOP No. 1167</p>

Magisterial districts created	Courts established	Seat of the magistracy and sub-districts	Local limits define by point-to-point descriptions
			<p>and TWEEFONTEIN No. 390, continue north-westwards along the south-western boundary of this farm. Proceed northwards along the western boundary of the farm ROTTERDAM No. 669 up to the intersection with the southern boundary of the farm MATT-HANNA No. 2342. Proceed westwards along this southern boundary of this farm and then north-eastwards along the northwestern boundary of this farm MATT-HANNA No. 2342. Proceed northwards along the western boundaries of the farms DAMREDDING No. 1309 and STILLE RUST No. 1202. Proceed southwards along the south-eastern boundary of the farms ALIDA No. 1264 and GROOTDAM No. 611 and continue westwards along the southern boundary of this farm GROOTDAM No. 611. Proceed south-westwards along the south-eastern boundary of the farms GOEDGENOEG No. 2249 and VAALKOP No. 1458 and continue westwards along the southern boundary of this farm. Proceed southwards along the western most boundary of the farm ROODE KRAAL No. 248 and continue north-westwards, then south-westwards, and again northwards and finally north-eastwards following the boundaries of this farm. Proceed northwards along the western boundary of the farms CYPRESFONTEIN No. 108, THE GUMS No. 1434, UITHOEK No. 847, MAZELSPRUIT No. 1 and DOORNNEK No. 905. Proceed north-westwards along the south-western boundaries of the farm PALMIET FONTEIN No. 229 and then eastwards along the northern boundary and finally south-eastwards along the north-eastern boundary of this farm PALMIET FONTEIN No. 229. Proceed eastwards along the northern boundary of the farms QUAGAFONTEIN No. 3 and SPES BONA No. 493. Proceed northwards along the western boundary of the farms VREDE No. 389, RUSTGEVONDEN No. 285, ANNIES VELDEN No. 478 and DE BARRACKS No. 356. Proceed westwards along the southern boundary of the farms ROOHEUVEL No. 57 and JUNCTIONDRIFT No. 217. Proceed northwards along the western boundary of the farms JUNCTIONDRIFT No. 217, BEGINSEL No. 75, DUIKERBOS No. 246 and STEENBOKSPRUIT No. 148 and then north-eastwards along the north-western boundary of this farm STEENBOKSPRUIT No. 148 up to the intersection with the Sand River. Proceed southwards along the Sand River up to the intersection with the northern boundary of the farm MOSSIE No. 571. Proceed north-eastwards along the northern boundaries of this farm and also the farm LEONARDS DAL No. 620. Proceed northwards along the western boundary of the farms VENTERSDAL No. 483, WASCHBANK No. 488, MEMORIAM No. 164, LEWENSLUS No. 753, PRIMUS No. 174 and GREENLANDS No. 503 up to the intersection with the southern boundary of the farm RIETGAT No. 221. Proceed westwards along the southern boundary of the farm RIETGAT No. 221 and then north-westwards along the western boundary and finally north-eastwards along the north-western boundary of this farm up to the intersection with the western boundary of the farm WILGERBOOM No. 276. Proceed north-westwards along the western boundary of the farms WILGERBOOM No. 276 and OUTA No. 16. Proceed southwards along the eastern boundary of the farm FERREIRAS RUST No. 163, then north-westwards along the south-western boundary of this farm FERREIRAS RUST No. 163 and finally north-eastwards along the north-western boundary of this farm and also the farm HELPMKEAAR No. 615 up to the intersection with the western boundary of the farm WINKELHAAK No. 92. Proceed northwards along the western boundaries of the farms WINKELHAAK No. 92, KAAPAN No. 765 and MOOVELD No. 392. Proceed westwards along the southern boundary of the farms MOOVELD No. 392, ERFDEEL No. 188 and DANKBAARHEID No. 187 up to the intersection with the eastern boundary of the farm SAAIPLAAS No. 771 up to the intersection with the extension of the southern boundary of the farm KLIPPAN No. 14. Proceed westwards along this undefined boundary over the farm SAAIPLAAS No. 771 and then continue westwards along the southern boundary of the farms KLIPPAN No. 14, STURMANSPAN No. 92 and ONGEGUND No. 13 up to the intersection with the north-eastern boundary of the farm BLAAUWDRIFT No. 188. Proceed south-eastwards along this north-eastern boundary, then southwards along the eastern boundaries of this farm BLAAUWDRIFT No. 188 up to the intersection with the Sand River. Proceed westwards along the Sand River up to the intersection with the eastern</p>

Magisterial districts created	Courts established	Seat of the magistracy and sub-districts	Local limits define by point-to-point descriptions
			<p>boundary of the farm MOND VAN DOORNIVIER No. 38. Proceed southwards along the eastern boundary of the farms MOND VAN DOORNIVIER No. 38, ANNEX GLEN ROSS No. 562, Portion 1 and Portion 2 (along the road) of the farm. KALKOENKRANS No. 225, Portion 3 and Portion 2 (along the road) of the farm DOORN RIVIER No. 330, VLAKPAN No. 358 (along the road), EXCELSIOR No. 147 (along the road) and GOEDEMOED No. 143. Proceed westwards, northwards, westwards, and finally south-westwards following the boundaries of the farm GOEDEMOED No. 143, up to the intersection with the eastern boundary of the farm BRAKLAAGTE A No. 241. Proceed southwards along this eastern boundary of this farm and then westwards along the southern boundary of this farm and also the farm LANGLAAGTE No. 110 and then northwards along the western boundaries of this farm. Proceed westwards along the southern boundary of the farm BOSCHLUIJ SPRUIT No. 278 and continue northwards along the western boundary of this farm up to the intersection with the southern boundary of the farm DAMPLAATS No. 341. Proceed westwards along this southern boundary of this farm and also the farms SEMPER IDEM No. 588 and CARLO No. 596. Proceed south-westwards along the south eastern boundary of the farm MOOIFONTEIN No. 158. Proceed southwards along the eastern boundary of the farms ALDIPANNE No. 308, HAPPY NEW YEAR No. 457 and MERRY XMAS No. 476 up to the intersection with the north-eastern boundary of the farm JOUBERTINA No. 498. Proceed south-eastwards along the north-eastern boundary of the farms JOUBERTINA No. 498 and GEWONNE No. 494 and continue south-westwards along the south eastern boundary of this farm up to the intersection with the northern boundary of the farm BESTE HOOP No. 192. Proceed eastwards along this northern boundary of this farm and continue south-eastwards along the north-eastern boundary of this farm and also the farm MOOIPAN No. 530. Proceed westwards along the southern boundary of the MOOIPAN No. 530 up to the intersection with the eastern boundary of the farm DE HOEK No. 193. Proceed southwards along this eastern boundary of this farm and also the farms UITKYK No. 466 and NELSPAN No. 484. Proceed eastwards along the northern boundary of the farm DRIEHOEK No. 46 and continue south-westwards along the south-eastern boundaries and finally north-westwards along the south-western boundary of this farm DRIEHOEK No. 46. Proceed westwards along the southern boundary of the farm NELSPAN No. 484 and then northwards along the western boundary of this farm and also the farm UITKYK No. 466 up to the intersection with the south-western boundary of the farm KOTZEES RUST No. 475. Proceed along this north-westwards along this south-western boundary of this farm and then westwards along the southern boundary of this farm KOTZEES RUST No. 475. Proceed southwards along the eastern boundary of the farm PALESTINA No. 299 and then northwards along the southern boundary of this farm and also the farm MODDERBULT No. 300, and continue westwards along the western boundary of this farm and also the farm ZWAEIFONTEIN No. 536. Proceed westwards along the southern boundary of the farms BERUST No. 440, KALKFONTEIN No. 271, MIDDEL PAN No. 541 and SOMMERVILLE No. 324. Proceed generally northwards and then eastwards following the western and northern boundaries of the farm SOMMERVILLE No. 324. Proceed northwards along the western boundary of the farms LEEUPAN No. 591 and BOSPAN No. 593 up to the intersection with the southern boundary of the farm SOMMERVILLE No. 324. Proceed westwards along this southern boundary and then northwards along the western boundary of this farm SOMMERVILLE No. 324. Proceed westwards along the southern boundary of the farm SOMMERVILLE No. 617 and continue northwards along the western boundary and eastwards along the northern boundary of this farm SOMMERVILLE No. 617. Proceed eastwards along the northern boundary of the farm BOSPAN No. 593 up to the intersection with the short western boundary of the farm LEEUKUIL No. 568. Proceed northwards along the western boundaries of this farm LEEUKUIL No. 568 and continue eastwards along the northern boundary and finally southwards along the eastern boundary of this farm. Proceed north eastwards along the north-western boundary of the farm GROOTKUIL No. 606 up to the intersection with the Vet River.</p>

Magisterial districts created	Courts established	Seat of the magistracy and sub-districts	Local limits define by point-to-point descriptions
			<p>Proceed northwards along the Vet River up to the intersection with the northern boundary of the farm KOSBAKEN No. 381, including the farms LEEUWDRAAI No. 44, LERADO No. 573, ELDORADO No. 508, RUSTPLAATS No. 185 and TAAIBOSCHVALLEI No. 273. Proceed eastwards along the northern boundary of the farm KOSBAKEN No. 381 up to the intersection with the south-western boundary of the farm DANKBAAR No. 21 up to the intersection with the Vet River. Proceed northwards up to the intersection with the southern boundary of the farm HET KRUIS No. 91. Proceed westwards along the south-western boundary of the farm HET KRUIS No. 91 and then eastwards along the west-north-western boundary of this farm up to the intersection with the Vet River. Proceed northwards along the Vet River up to the intersection with Sand River and then eastwards along the Sand River up to the intersection with the western boundary of the farm RIVER BANK No. 572. Proceed northwards along this western boundary of this farm and also the farm ONREG RIVIER No. 83. Proceed eastwards along the northern boundary of this farm and also the farm VAALBANK No. 186 and then southwards along the eastern boundary of this farm and also the farms RIVER BANK No. 572 and VAALBANK No. 186 up to the intersection with the Sand River. Proceed eastwards along the Sand River up to the western boundary of the farm LANGVERWACHT No. 35, including all the intermediary farms bordering onto these two rivers inside the area. Proceed northwards along the western boundary of the farm LANGVERWACHT No. 35 and then eastwards for a short distance along the northern boundary of this farm up to the western boundary of the farm ENKELBOS No. 84. Proceed westwards along the southern boundary of the farm BRAKPAN No. 111 and then northwards along the western boundary of this farm and also the farms HEUVELPAN No. 27, THERONIA No. 46, MOOITOEKOMST No. 91, TOCHGEKRY No. 39 and EENSVERKRIJ No. 58. Then continue eastwards along the northern boundary of the farms EENSVERKRIJ No. 58, VAALBANK No. 135, DANKBAAR No. 130 and GELUKSKRAAL No. 36. Proceed southwards along the eastern boundary of this farm GELUKSKRAAL No. 36. Proceed eastwards along the northern boundaries of the farm HONINGSPRUIT No. 112. Proceed northwards along the western boundary of the farm DELPORTS RUST No. 30 and then eastwards along the northern boundary of this farm. Proceed northwards along the western boundary of the farm JACOBSDAL No. 37 and NOOITGEDACHT No. 50. Proceed eastwards along the eastern boundary of the farms NOOITGEDACHT No. 50 and GOEDGEDACHT No. 53. Proceed eastwards along the northern boundary of the farms MERIBAH No. 16 and ERFDEEL No. 18 up to the intersection with the western boundary of the farm FRIEDESHEIM No. 51. Proceed northwards along the western and north-western boundaries of the farms FRIEDESHEIM No. 51 and WESSELIA No. 101. Proceed northwards across the farm RIETPAN No. 17. Proceed the north-eastwards along the north-western boundary of the farms HESTERS RUST No. 29, UTOPIA No. 108 and DE HOOP No. 57. Proceed south-eastwards along the north-eastern boundary of the farm ELSINORE No. 12. Proceed eastwards along the northern boundary of the farm NOOITGEDACHT No. 74. Proceed northwards along the western boundaries of the farms UITKLIK No. 509, COMMANDANTS PAN No. 424 and EERSTE GELUK No. 1595. Proceed eastwards along the northern boundary of the farms EERSTE GELUK No. 1595 and ERFDEEL No. 2594. Proceed northwards along the western boundary of the farm UITZICHT No. 2408 and then across the farm KROMHOEK No. 2561 and then eastwards along the northern boundary of this farm. Proceed northwards along the short western boundaries of the farm ROOHWAL No. 2413. Proceed north-westwards along the south-western boundary of the farm BOSCHHOEK No. 1851 and then eastwards along the northern boundary of this farm. Proceed the northwards along the western boundary of the farm UITKLIK No. 1850 and then north-eastwards along the north-western boundary of the farm of this farm. Proceed north-westwards along the south-western boundary of the farms YPRES No. 1720, MOOIDAM No. 1122, VOORNIET No. 1671 and VREDE No. 1680. Proceed westwards along the southern boundary of the</p>

Magisterial districts created	Courts established	Seat of the magistracy and sub-districts	Local limits define by point-to-point descriptions
			<p>farm LEARY No. 2052. Proceed northwards along the western boundary of the farms LEARY No. 2052, SMIJTEGELD No. 76 and DEELPAN No. 997 up to the intersection with the south-western boundary of the farm ZWARTWATER No. 65. Proceed north-westwards along the south-western boundary of the farms ZWARTWATER No. 65 and NELSKROON No. 1830. Proceed southwards along the eastern boundary of the farm UITHOEK No. 260, then westwards along the southern boundary and finally northwards along the western boundary of this farm. Proceed westwards along the southern boundary of the farms PAARDEKUIJL No. 1018 and NOOITVERGETEN No. 1019 up to the intersection with the eastern boundary of the farm LANDSKROON No. 1. Proceed southwards along the eastern boundaries of the farm LANDSKROON No. 1, then westwards along the southern boundary and finally northwards along the western boundary of this farm. Proceed westwards along the southern boundary of the farm, then northwards along the western Boundary and again westwards along another southern boundary of this farm. Proceed southwards along the eastern boundary of the farm LIJNES VALLEY" No. 2 and then northwards along the western boundary of the farms Proceed northwards along the short western boundaries of the farm KROMHOEK No. 2561 and then eastwards along the northern boundary of this farm. Proceed eastwards along the short Northern boundary of the farm KROMHOEK No. 2561. Proceed the northwards along the western boundary of the farm UJTKLUK No. 1850 and then north-eastwards along the north-western boundary of the farm of this farm. Proceed north-westwards along the north- eastern boundary of the farms YPRES No. 1720, MOOIDAM No. 1122, VOORNIET No. 1671 and VREDE No. 1680. Proceed westwards along the southern boundary of the farm LEARY No. 2052. Proceed northwards along the western boundary of the farms LEARY No. 2052, SMIJTEGELD No. 76 and DEELPAN No. 997 up to the intersection with the south-western boundary of the farm ZWARTWATER No. 65. Proceed north-westwards along the south-western boundary of the farms ZWARTWATER No. 65 and NELSKROON No. 1830. Proceed southwards along the eastern boundary of the farm UITHOEK No. 260, then westwards along the southern boundary and finally northwards along the western boundary of this farm. Proceed north-westwards along the south-western boundary of the farms PAARDEKUIJL No. 1018 and NOOITVERGETEN No. 1019 up to the intersection with the eastern boundary of the farm LANDSKROON No. 1. Proceed southwards along the eastern boundaries of the farm LANDSKROON No. 1, then westwards along the southern boundary and finally northwards along the western boundary of this farm. Proceed north-westwards along the south-western boundary of the farm NOOITVERGETEN No. 1019, then north-eastwards along the north-western boundary and again north-westwards along the other south-western boundary of this farm. Proceed south-westwards along the south-eastern boundary of the farm LIJNES VALLEY" No. 2 and then northwards along the western boundary of the farms LIJNES VALLEY" No. 2 and KLAPMUTS No. 384, ending at the starting point being the north-western corner point of the farm KLAPMUTS No. 384.</p>
		Hennenman sub-district of Lejweleputswa magisterial district	<p>Starting from the north-western beacon of farm BAAKENKUIJL No.607, proceed along its northern boundary and respectively that of farms BORDER No.2545, WELGEMEEND No.37 and INZICHT No.970, the western, northern and eastern boundaries of farm GANSVLEI No.2404, the eastern boundary of farm MOWBRAY No.69, the northern boundaries of farms SIR HENRY No.1343, TEMPE No.103, BELLVUE No.1198 and WEIVELD No.575 to its north-eastern beacon. Continue along its eastern boundary and respectively that of farms TRUTERSRUST No.1758, ELLENSDAL No.640, ROYDALE No.454 and TWEELOOP No.2113, the northern and eastern boundaries of farm PICA No.2246, the eastern boundary of farm KLIPKUIJL No.1702, the northern boundaries of farms DEELPAN No.997 and SPRINGBOKLAAGTE No.2527, and the northern and eastern and southern boundaries of farm LANGKUIJL No.2528 to the north-western beacon of farm RIETGAT No.73. Proceed respectively along the eastern boundaries of farms GELUK No.2484, GELUK No.14, MIDDELSPRUIT No.2495 (including a linear traverse of farm WELGELEGEN No.2541), GROOTKUIJL No.526, WESSELSRUST No.1816</p>

Magisterial districts created	Courts established	Seat of the magistracy and sub-districts	Local limits define by point-to-point descriptions
			<p>and STEYNSRUST No.1812 to its south-eastern beacon. Then proceed respectively along its southern boundary and that of farm BOOMPLAATS No.1810, the southern boundary of farm GROOTKUIL No.526, the eastern boundaries of farms GOLIATHSKRAAL No.2472 and BEUKESKUIL No.9, the northern and eastern boundaries of farm PATTERSON'S NURSERY No.221, the eastern boundaries of farms PLANTATION EAST No.891 and CLONGOWNA No.500 and the northern boundary of farm AANGEHEG No.2428 to its north-eastern beacon. Continue respectively along the northern boundaries of farms HOLFONTEIN SIDING No.2429, RUSTOORD No.2431, MOOI TOEKOMS No.2514 and BRAKVEI No.2442, the northern and eastern boundaries of farm MOOPLAATS No.2443, the northern boundary of farm LEKKERLEVEN No.2445, the western, northern and eastern boundaries of farm JOHANNASRUST No.2449, the western and northern boundaries of farm ARMOED SPRUIT No.416, the western and northern boundaries of farm EXCELSIOR No.122, the northern boundaries of farms GOEDGEGUND No.434, SMALDEEL No.414 and WELGELUK No.20 to its north-eastern beacon. Proceed along its eastern boundary and respectively that of farms PLACIUS No.82, STEYN'S RUST No.83, BREDELL'S RUST No.10 and PRINSRUS No.763, the northern boundary of farm WELGEVONDEN No.52, the northern and eastern boundaries of farm AUSTRALIA No.140, the eastern boundaries of farms TASMANIA No.341, HOOGTE No.504 and FARM No.328, the northern and eastern boundaries of farm KOOLSPRUIT No.226 and the eastern boundary of farm UITSIG No.730 to the north-western beacon of farm ROOIPOORT No.722. Continue respectively along its northern and eastern boundaries, the northern and eastern boundaries of farm MODDERBULT ZUID No.143, the eastern boundaries of farms MILESTONES No.111 and SPRINGKAANKOP No.65, the eastern and southern boundaries of farm MIJNHARDTS RUST No.353, the eastern boundaries of farms WELKOMSPRUIT No.192, EVENSTON A No.115, HAYFIELD A No.340, the eastern and southern boundaries of farm UITKIJK No.482, the southern boundary of farm DRIEFONTEIN No.716, the eastern and southern boundaries of farm DASPLAAT No.253 and the eastern boundary of farm SPYTFONTEIN No.105 to its south-eastern beacon. Then proceed respectively along the eastern boundary of farm BOSCHKLOOF No.754, the northern, eastern and southern boundaries of farm BON ACCORD No.269, the eastern and southern boundaries of farm SPRINGVALLEY No.637, the eastern boundaries of farms RIVERSIDE No.54, ERFBLOEM No.958, SUMMERFIELD No.389, ZAAI PUNT No.1101 and BRAUNSCHWEIG No.1110, the eastern and southern boundaries of farm SCHOONHEID No.1109, the southern boundary of farm MARAH No.347, the northern boundaries of farms NET SOOS HIJ IS No.183 and UIT DE VUIS No.184, the northern and eastern boundaries of FARM No.280, the eastern boundary of farm BARMEATH No.1242 and the eastern and southern boundaries of farm RIETKUIL No.290 to its south-western beacon. Continue respectively along the eastern, southern and western boundaries of farm KOPJESKRAAL No.503, the southern and western boundaries of farm BARCELONA No.395, the western, northern and eastern boundaries of farm ALELLA No.391, the western boundary of farm AMSTERDAM No.716, the southern and western boundaries of farm MONT JUICH No.379, the western boundary of farm GROOT SAXONY No.439, the southern boundaries of farms BROEDERS HALT No.1164, WESELSKOP No.1167 and TWEEFONTEIN No.390, the western boundary of farm ROTTERDAM No.669 and the southern and western boundaries of farm MATT-HAINNA No.2342 to the south-western beacon of farm DAMREDDING No.1309. Proceed respectively along its western boundary and that of farm STILLE RUST No.1202, the southern boundary of farms ALIDA No.1264, GROOTDAM No.611, GOEDGEBOEG No.2249 and VAALKOP No.1458. Proceed respectively along the southern and western boundaries of farm ROODE KRAAL No.248, the western boundaries of farms CYPRESFONTEIN No.108, THE GUMS No.1434, UITHOEK No.847, MAZELSPRUIT No.1 and DOORNNEK No.905, the southern, northern and eastern boundaries of farm PALMIET FONTEIN No.229, the northern boundaries of farms QUAGGAFONTEIN No.3 and SPES BONA No.493, the western boundaries of farms</p>

Magisterial districts created	Courts established	Seat of the magistracy and sub-districts	Local limits define by point-to-point descriptions
			<p>VREDE No.389, RUSTGEVONDEN No.285, ANNIES VELDEN No.478 and DE BARRACKS No.356 to its north-western beacon. Continue respectively along the southern boundary of farm ROOIHOUVEL No.57, the southern and western boundaries of farm JUNCTIONDRIFT No.217, the southern boundaries of farms BEGINSSEL No.75 and DIJKERBOS No.246, the southern, western and northern boundaries of farm STEENBOKSPRUIT No.148, the northern boundary of farm MOSSIE No.571, the western boundaries of farms LEONARDS DAL No.620, VENTERSDAL No.483, WASCHBANK No.488, LEWENSLUS No.753, PRIMUS No.174 and GREENLANDS No.503, the eastern, southern and western boundaries of farm RIETGAT No.221, and the southern boundaries of farms WILGERBOOM No.276 and OUTA No.16 to its south-western beacon. Then proceed respectively along the eastern, southern and western boundaries of farm FERREIRAS RUST No.163, the western boundary of farm HELPMEKAAR No.615, the southern boundaries of farms WINKELHAAK No.92 and KAALPAN No.765, the western boundary of farm MOOIVELD No.392 and the southern and western boundaries of farm ERFDEEL No.188 to its north-western beacon. Proceed generally north-westwards (traversing farm DOORNPAN No.772) along the WELKOM / HENNENMAN SAPS boundary (comprising the linear extensions of the western boundaries of farms ERFDEEL No.188 and DOORNPAN No.772). Continue respectively along the western boundary of farm DOORNPAN No.772, the western and northern boundaries of farm HELDERWATER No.494, the western boundaries of farms JITKYK No.509 and COMMANDANT'S PAN No.424, the western and northern boundaries of farm EERSTE GELUK No.1595, the northern boundary of farm ERFDEEL No.2594 and the western boundary of farm JITZICHT No.2408 to its north-western beacon. Proceed generally northwards (traversing farm KROMHOEK No.2561) along the ODENDAALRUS / HENNENMAN SAPS Boundary, then respectively along the northern boundaries of farms KROMHOEK No.2561 and ROOIWAL No.2413, the western and northern boundaries of farm BOSCHHOEK No.1851, the western and northern boundaries of farm JITKIJK No.1850, the western boundaries of farms YPRES No.1720, MOOIDAM No.1122, VOORNIET No.1671 and VREDE No.1680, the southern and western boundaries of farm LEARY No.2052, the western boundaries of farms SMIJTEGELD No.76 and DEELPAN No.997 to the south-eastern beacon of farm ZWARTWATER No.65. Continue respectively along the southern boundaries of farms ZWARTWATER No.65 and NELSKROON No.1830, the eastern, southern and western boundaries of farm JITHOEK No.260, the southern boundaries of farms PAARDEKUIJL No.1018 and NOOITVERGETEN No.1019, the eastern, southern and western boundaries of farm LANDSKROON No.1, the southern boundary of farm NOOITVERGETEN No.1019, the eastern and western boundaries of farm LIJNES VALLEY No.2, the western and northern boundaries of farm KLAPMUTS No.384 and the northern boundary of farm LANGVERWACHT No.1786 to its north-eastern beacon. Finally, proceed respectively along the western boundaries of farms VREDE No.1022, WASHINGTON No.805 and BAAKENKUIJL No.607 to its north-western beacon, which is the Starting point.</p>
		Masilonyana sub-district of Lejweleputswa magisterial district	<p>Starting from the north-western corner of the farm HERTZOGISME No. 112, proceed eastwards along the northern boundary of the farms HERTZOGISME No. 112, DIE DOORNS No. 589, ZIJST No. 633 and ANTONIESRUST No. 304. Proceed southwards along the eastern boundary of the farms ANTONIESRUST No. 304 and HELPMEKAAR No. 634. Proceed eastwards along the northern boundary of the farms MIDDELFONTEIN No. 249 and MOERBEIDAL No. 453. Proceed northwards along the western boundary of the farm BLESBOKPAN No. 403, then eastwards along the northern boundary and finally southwards along the eastern boundaries of this farm. Proceed eastwards along the northern boundary of the farm HOOGVELD No. 313 and then southwards along the eastern boundary of this farm and also the farms DEADWOOD No. 314 and DE LA REY No. 315 up to the intersection with the north-western boundary of the farm WELVERDIEND No. 257. Proceed north-eastwards along this north-western boundary of the farm WELVERDIEND No. 257 and VREDE RUST No. 298 up to the</p>

Magisterial districts created	Courts established	Seat of the magistracy and sub-districts	Local limits define by point-to-point descriptions
			<p>intersection with the southern boundary of the farm SWEET HOME No. 248. Proceed westwards along this southern boundary of the farm SWEET HOME No. 248 and then northwards along the western boundary of this farm and also the farms MON DESIR No. 505 and GOEDE HOOP No. 50 continuing eastwards along the northern boundary of this farm up to the intersection with the western boundary of the farm DIE WILGER No. 544. Proceed westwards along the southern boundary of the farm AANVANG No. 496 and then northwards along the western boundary of this farm. Proceed north-westwards along the south-western boundary of the farms MOOIKUIL No. 191 and HONEY SUCKLE No. 483. Proceed north-eastwards along the north-western boundary of the farms HONEY SUCKLE No. 483, SMALDEEL No. 631, VIERHOEK No. 630 and HOUMOED No. 326. Proceed south-eastwards along the north-eastern boundary of the farms PLEASANT VIEW No. 169 KEIMOES No. 170 and TERRA BLANDA No. 155. Proceed southwards along the eastern boundary of the farms TERRA BLANDA No. 155 and FRISGEWAAG No. 550 (short). Proceed eastwards along the northern boundary of the farms KLEIN PAN No. 320 and ZOETENDAL No. 243. Proceed southwards along the eastern boundary of the farms ZOETENDAL No. 243, LELIESDAL No. 242 and AVONDSRUST No. 245. Proceed eastwards along the northern boundary of the farms LEEUWSKOP No. 277 and VERGELEGEN No. 85 up to the intersection with the north-western boundary of the farm GROTTKAU No. 410. Proceed north-eastwards along the north-western boundaries of the farm GROTTKAU No. 410 and then eastwards along the northern boundary and finally south-eastwards along the north-eastern boundary of this farm. Proceed eastwards along the northern boundary of the farm LEEUWVLEI No. 115. Proceed northwards along the western boundary of the farms LEEUWBULT No. 52, MOOIVLAKTE No. 199 and RONDEHOEK No. 200. Proceed north-eastwards along the north-western boundary of the farms RONDEHOEK No. 200, KOVNO No. 235, SIBERIA No. 164, PEDAMAR No. 402 and WELGELEGEN No. 382 and continue eastwards along the northern boundary and finally southwards along the eastern boundary of this farm. Proceed southwards along the eastern boundaries of the farms BOSCHKOP No. 227, EUREKA No. 2101, SIBERIASFONTEIN No. 605, ZOUTFONTEIN No. 841, PIETER'S GIFT No. 1890, RIETVALLEI No. 4, HIGH FIELD No. 53 and GELUKSBURG No. 940 and continue eastwards along the shorter northern boundary of this farm. Proceed southwards along the shorter eastern boundary of the farm MOOIFONTEIN No. 49. Proceed north-eastwards along the north-western boundary of the farm KLIPFONTEIN No. 1925 and then south-eastwards along the north-eastern boundary of this farm and also the farm LAASTELAG No. 674. Proceed eastwards along the northern boundaries of the farm KLEINFONTEIN No. 808. Proceed northwards along the eastern boundary of the farm NIEUWEPLAATS No. 671. Proceed eastwards along the northern boundary of the farms NIEUWEPLAATS No. 671 and MOOPLAATS No. 670. Proceed southwards along the eastern boundaries of the farms MOOPLAATS No. 670 and BEDDINGTON No. 1263 up to the intersection with the northern boundary of the farm HULPMIDDEL No. 20. Proceed eastwards along this northern boundary of the farm HULPMIDDEL No. 20 and then southwards along the eastern boundary of this farm. Proceed south-eastwards along the north-eastern boundary of the farms MORGENZON No. 2295, MORGENZON No. 537 and WESSELS PUNT No. 2315, and continue eastwards along the northern boundary and finally southwards along the eastern boundary of this farm and also the farm WILGBOOMPLAATS No. 36. Proceed eastwards for a short distance along the northern boundary of the farm JOUBERT'S RUST No. 736, then southwards along the eastern boundary and finally westwards along the southern boundary of this farm up to the intersection with the southern boundary of the farm VILLA FRANCA No. 359. Proceed westwards along this southern boundary of the farm VILLA FRANCA No. 359. Proceed southwards along the eastern boundary of the farm EMER ENTIA No. 998. Proceed eastwards for a short distance along the northern boundary of the farm ORTONA No. 2381 and the southward along the eastern boundary and finally south-eastwards along the north-eastern boundary of this farm and also the farms</p>

Magisterial districts created	Courts established	Seat of the magistracy and sub-districts	Local limits define by point-to-point descriptions
			<p>BELVIDERE No. 1773 and BON AMI No. 1772. Proceed eastwards along the northern boundary of the farm MAARTEVREDE No. 388 and then southwards along the eastern boundary of this farm. Proceed eastwards along the northern boundary of the farm UTOPIA No. 1690 and then southwards along the eastern boundaries of this farm. Proceed eastwards along the northern boundary of the farm BLESBOKFONTEIN No. 2355 and then southwards along the eastern boundary of this farm up to the intersection with the northern boundary of the farm WARSAW No. 1812. Proceed eastwards along this northern boundary of the farm WARSAW No. 1812 and then southwards along the eastern boundary of this farm. Proceed eastwards along the northern boundary of then farm MOOIVLEI No. 1803 and then southwards along the eastern boundary of this farm. Proceed for a short distance eastwards along the northern boundary of the farm MUSHROOM VALLEY No. 1811 and then southwards along the eastern boundary of this farm and also the farm ZANDVLEI No. 1809 up to the intersection with the north-eastern boundary of the farm SPRINGBOKDAM No. 2042. Proceed south-eastwards along the generally north-eastern boundaries of the farm SPRINGBOKDAM No. 2042 and the south-westwards along the south-eastern boundary of this farm up to the intersection with the Klein-Vet River. Proceed north-westwards along the Klein-Vet River up to the intersection with the north-western boundary of the farm MAREE No. 2226, including the farm ZANDVLEI No. 1809. Proceed south-westwards along the south-eastern boundary of the farms GELUK No. 2167, PEILKOP No. 1810 and LAURENZA No. 2293 and then north-westwards along the south-western boundary of this farm up to the intersection with the southern boundary of the farm ALMA No. 2359. Proceed westwards along the generally southern boundaries of the farms ALMA No. 2359 and KOPPIESFONTEIN No. 125, then northwards along the generally western boundaries of these two farms. Proceed westwards along the southern boundary of the farms NODE No. 1526, MAREE No. 2028 and KILLARNEY No. 1542 and then northwards along the western boundary of this farm up to the intersection with the southern boundary of the farm STILLE RUST No. 541. Proceed westwards along the southern boundaries of the farm STILLE RUST No. 541 and then northwards along the western boundary of this farm up to the intersection with the southern boundary of the farm GLENKALIE No. 564. Proceed westwards along the southern boundaries of this farm. Proceed southwards along the eastern boundary of the farms ROTSWAND No. 1337, ZONSTRAAL No. 1614, MARATHANA No. 838, JOSEPHINESDAL No. 508, NOOITVERWACHT No. 998, JOHANNES RUST No. 1028, MOOIVLAKE No. 1027, MATINASFONTEIN No. 491, MARTINASFONTEIN No. 1206, MOEILYKHEID No. 1023, SCHANSKRAAL No. 380, ONVERSCHOT No. 481, MARTHINUS DEEL No. 312, STEYNS RUST No. 379 and KAPITEINSKRAAL No. 278. Proceed eastwards along the northern boundaries of the farm JACOBS S RUST No. 87 and then southwards along the eastern boundaries of this farm and also the short eastern boundary of the farm VLAKSPRUIT No. 421, continuing westwards along the southern boundary of this farm and also the farm LANGFONTEIN No. 696 up to the intersection with the eastern boundary of the farm WINTERHOEK No. 427. Proceed southwards along the generally eastern boundaries of the farm WINTERHOEK No. 427, then westwards along the southern boundary and finally northwards along the western boundary of this farm up to the intersection with the southern boundary of the farm RUSTFONTEIN No. 444. Proceed westwards along this southern boundary of the farm RUSTFONTEIN No. 444 up to the intersection with the eastern boundary of the farm TOEVLUKT No. 399. Proceed south-westwards along this eastern boundary of this farm TOEVLUKT No. 399. Proceed north-westwards along the generally western boundaries of the farms TOEVLUKT No. 399, BRONKOSFONTEIN No. 160, BEGINSEL No. 169 and EERSTE HOEPEL No. 225. Proceed westwards along the southern boundaries of the farm UITKIJK No. 276 and then north-westwards along the south-western boundary of this farm and also the farm AVONDZON No. 278. Proceed westwards along the southern boundaries of the farm WELGEGUND No. 127 and then northwards along the western boundary of this farm. Proceed south-westwards along the south-eastern boundary of the farms</p>

Magisterial districts created	Courts established	Seat of the magistracy and sub-districts	Local limits define by point-to-point descriptions
			<p>MEMEL No. 201, KLIPFONTEIN No. 7, BOTASKUILEN No. 424, DRIEHOEK No. 237 and GENADENDAL No. 423. Proceed northwards along the western boundary of the farm GENADENDAL No. 423 up to the intersection with the river. Proceed along the river up to the intersection with the south-western boundary of the farm DEELINGSKRAAL No. 769. Proceed north-westwards along this south-western boundary of the farms DEELINGSKRAAL No. 769 and LIBERIA No. 218. Proceed south-westwards along the south-eastern boundary of the farm CORNELIAS RUST No. 15. Proceed southwards along the eastern boundary of the farm STEURBANK No. 152 and the westwards along the southern boundary of this farm up to the intersection with the Modder River. Proceed westwards along the Modder River up to the western boundary of the farm WELTEVREDEN No. 243, including the farm CYFERBANK No. 607. Proceed northwards along the western boundary of the farm WELTEVREDEN No. 243. Proceed westwards along the southern boundary of the farm CYFERBANK No. 607 and then northwards along the western boundary of this farm and also the farms BRAKPAN No. 25 and KORHAAN No. 24. Proceed north-westwards along the southern boundary of the farms KARREEKLOOF No. 132, GRASSLANDS No. 283 and VIERHOEK No. 63. Proceed south-westwards along the eastern boundary of the farms ERWELL No. 1115 and ROODEHEUVEL No. 238 up to the intersection with the Modder River. Proceed north-westwards along the Modder River up to the intersection with the western boundary of the farm MOLENHOEK No. 414, including all the intermediate farms that border on the Modder River. Proceed northwards along the western boundaries of the farms MOLENHOEK No. 414 and KALKWAL No. 1264 up to the intersection with the Doring Spruit. Proceed south-westwards along the Doring Spruit up to the intersection with the western boundary of the farm RIETFONTEIN No. 187. Proceed northwards along this western boundary of the farms RIETFONTEIN No. 187 and RIETFONTEIN No. 1245 and then eastwards along the northern boundary of this farm. Proceed northwards along the western boundary of the farm LUSTHOF No. 1132 and then eastwards along the northern boundary of this farm and also the farm VASTRAP No. 1131. Proceed northwards along the western boundary of the farms MOOIVLEI No. 1193, JOPIE FOUJIE No. 315, REBEL No. 593, HONGER No. 507, VROEGEBULT No. 35, GANNA VLAKTE No. 800, RIETSPRUIT No. 565, ZOETVLEI No. 773 and BIESJESKUIL No. 664. Proceed north-westwards along the south-western boundary of the farms MIDDEL PAN No. 772, KREPLAAT No. 66 and VAALKOP No. 272 and then northwards along the western boundaries and finally eastwards along the northern boundary of this farm up to the intersection with the western boundary of the farm ERFDEEL No. 253. Proceed northwards along the western boundary of the farms ERFDEEL No. 253 and KLEIN UITVAL No. 1126 up to the intersection with the Road. Proceed eastwards along this Road up to the intersection with the western boundary of the farm NOOITGEDACHT No. 908, including the portion of the farm WEES TE VREDE No. 229 south of the road. Proceed northwards along the western boundary of the farms NOOITGEDACHT No. 908, BOSCHRAND No. 349, DRIEHOEK No. 429, GELUK No. 1005, SALMIENAS RUST No. 847, DIE ERF No. 1080, ANNEX No. 1081, WELVERDIEND No. 1082, ONREG No. 1079 and KLEIN BOESMANSBERG No. 357 up to the intersection with the southern boundary of the farm MOOIWATER No. 566. Proceed westwards along this southern boundary of this farm up to the intersection with the eastern boundary of the farm OLIVENBOSCH No. 1161. Proceed southwards along this eastern boundary of this farm and then westwards along the southern boundary and finally northwards along the western boundaries of this farm up to the intersection with the southern boundary of the farm WOLVEDRAAI No. 595. Proceed generally westwards along the generally southern boundaries of this farm and then northwards for a short distance along the western boundary of this farm. Proceed westwards along the southern boundary of the farm ZWARTLAAGTE No. 709, then northwards along the western boundary and finally eastwards along the northern boundary of this farm. Proceed northwards along the western boundary of the farm WOLVEDRAAI No. 595 up to the intersection with the</p>

Magisterial districts created	Courts established	Seat of the magistracy and sub-districts	Local limits define by point-to-point descriptions
			<p>southern boundary of the farm PARADYS No. 1084. Proceed westwards along this southern boundary of this farm, then northwards along the western boundary and finally generally eastwards along the generally northern boundaries of this farm. Proceed north-eastwards along the north-western boundary of the farms HARTEBEEESTONTEIN No. 117, MIDDELBURG No. 20, ZILVERHOEK No. 319, VREDE No. 170, ZWAARTLAAGTE No. 104, WELKOM No. 710, GOEDE HOOP No. 164 and RONDAVEL No. 383. Proceed south-eastwards along the north-eastern boundaries of the farm RONDAVEL No. 383. Proceed eastwards along the northern boundary of the farm JACOMINA No. 122 up to the intersection with the western boundary of the farm SMALPUNT No. 285. Proceed northwards along this western boundary of this farm and also the farm ZAAI PLAATS No. 514 up to the intersection with the southern boundary of the farm HERTZOG No. 44. Proceed westwards along this southern boundary of this farm, then northwards along the western boundary and finally eastwards along the northern boundary of this farm and also the short northern boundary of the farm IL PARADISO No. 515. Proceed westwards along the southern boundary of the farm UITKOMST No. 13 and then northwards along the western boundary of this farm up to the intersection with the northern boundary of Portion 2 of this farm. Proceed eastwards along the northern boundary of Portions 2 and 4 of this farm UITKOMS No. 13. Proceed northwards along the western boundary of the farms KLEIN BEGIN No. 370, TOCHGEKREGEN No. 66 and ANNELETTE No. 554 up to the intersection with the southern boundary of the farm HERTZOGISME No. 112. Proceed westwards along this southern boundary of this farm. Proceed southwards along the eastern boundary of the farm SCHOONGEZICHT No. 237 and the westwards along the southern boundary of this farm up to the intersection with the western boundary of the Remainder of this farm. Proceed northwards along this western boundary of the Remainder of this farm and then eastwards along the northern boundary of the Remainder of this farm. Proceed northwards along the western boundary of the farm HERTZOGISME No. 112 up to the north western corner point of this farm, which is the starting point.</p>
		<p>Nala sub-district of Masilonyana magisterial district</p>	<p>Starting from the intersection of the Vaal River and the south-western boundary of the farm LEEUWKRAANTZ No. 8 proceed eastwards along the Vaal River up to the intersection with the eastern boundary of the farm KRUGERSKRAAL No. 24 and continue westwards along the southern boundary of this farm. Proceed southwards along the eastern boundary of the farm STILLERUSTIG No. 548. Proceed eastwards along the northern boundary of the farms GREAT FORTUNE No. 536, KROONPLAATS No. 687, BROEKMANSFONTEIN No. 538 and NIEUWEJAARSFONTEIN No. 541 and then southwards along the eastern boundary of this farm. Proceed eastwards along the northern boundary of the farms MIDDELBULT No. 862 and TARANTAALBOSCH No. 577 and then southwards along the eastern boundary of this farm and also the farm TROY No. 854. Proceed eastwards along the northern boundary of the farm HILTON No. 139. Proceed southwards along the eastern boundaries of the farms ALICEDALE No. 169, LINDEN No. 1231 and GELUKSFONTEIN No. 484 and then westwards along the southern boundary of this farm. Proceed southwards along the eastern boundary of the farm LEONBERG No. 840 up to the intersection with the northern boundary of the farm ONTARIO No. 832. Proceed eastwards along this northern boundary and then southwards along the eastern boundary of this farm ONTARIO No. 832. Proceed eastwards along the northern boundary of the farms FANIE No. 876 and FORTUNA No. 159 and then southwards along the eastern boundary of the farms FORTUNA No. 159 and PHILIP No. 902. Proceed westwards along the southern boundary of the farms PHILIP No. 902, FANIE No. 876 and MAYO No. 807 up to the intersection with the eastern boundary of the farm ENKELDOORN No. 488. Proceed southwards along this eastern boundary and then westwards along the southern boundary of this farm up to the intersection with the eastern boundary of the farm DE BAD No. 566. Proceed southwards along this eastern boundary of the farm DE BAD No. 566. Proceed eastwards along the northern boundary of the farm SCHUINS VLAKTE No. 203 (short distance) and then</p>

Magisterial districts created	Courts established	Seat of the magistracy and sub-districts	Local limits define by point-to-point descriptions
			<p>southwards along the eastern boundary of this farm. Proceed westwards along the southern boundary of the farms SCHUINS VLAKTE No. 203, DRIEKLIIP No. 768 and SCOTT No. 559. Proceed southwards along the eastern boundary of the farms RECLAIM No. 710 and TAAIBOSCHPAN No. 13. Proceed eastwards along the northern boundary of the farm HARTBEEESTKUYL No. 463 and the southwards along the eastern boundary of this farm. Proceed south-eastwards along the north-eastern boundary of the farms DRIEDOORNS No. 473 and RUSTHOEK No. 611 and then south-westwards along the south-eastern boundary of this farm up to the intersection with the eastern boundary of the farm DAMPLAATS No. 220. Proceed southwards along this eastern boundary of this farm up to the intersection with the Vals River. Proceed westwards along the Vals River up to the intersection with the eastern boundary of the farm KROMDRAAI-ZUID No. 187, including the farms KROM-VLEY No. 221 and RUSTRAND No. 426. Proceed south-eastwards along the Eastern boundary of the farms KROMDRAAI-ZUID No. 187 and ESSEX No. 746. Proceed south-eastwards along the north-eastern boundary of the farms FARM No. 1220, ROOIKRAAL No. 354, ROOIDAM No. 173, SMALDEEL No. 329 and RICHMOND No. 68. Proceed eastwards along the northern boundaries of the farm RIETKUIL No. 62, and then southwards along the eastern boundary of this farm and the farm LOSVLEI No. 664. Proceed south-westwards along the south-eastern boundaries of the farms LOSVLEI No. 664, RICHMOND WEST No. 135, SMITHSDAL No. 523, HISTORIA No. 172, DRIEHOEK No. 330 and MIDDELPLAATS No. 283 and then westwards along the southern boundary of this farm and also the farms KINGSWOOD No. 629, ZOETENDALS-VALLEY No. 5 and SOETENDALS-VALLEY No. 1241. Proceed south-westwards along the south-eastern boundary of the farm TALJAARDS DAM No. 86 and then westwards along the southern boundary of this farm and also the farms ZAND SPRUIT No. 646 and DAMHOEK No. 1215. Proceed south-westwards along the south-eastern boundary of the farms ZANDSPRUIT No. 665, MARAISDAL No. 497, UITENHAAG No. 65 and FAIRPLAY No. 333. Proceed south-eastwards along the north-eastern boundary of the farms TEVREDE No. 208 and BELLEVUE No. 376 and then south-westwards along the south-eastern boundary of this farm and also the farm WEENEN No. 368. Proceed eastwards along the northern boundary of the farms KROMDRAAI No. 373 and EENDVOGELKUIL No. 132 and then southwards along the boundaries of this farm. Proceed eastwards along the northern boundary of the farm JOSEPHUSRUST No. 210 and then southwards along the eastern boundary of this farm and finally westwards along the southern boundary of this farm and also the farm ZWARTPAN No. 280 up to the intersection with the north-eastern boundary of the farm ROTTERDAM No. 12. Proceed south-eastwards along this north-eastern boundary and then south-westwards along the south-eastern boundary of this farm ROTTERDAM No. 12. Proceed southwards along the eastern boundary of the farm STEENROTS No. 352 and then eastwards along the northern boundary of this farm and also the farms MARIASPAN No. 223 and GEDULD No. 212. Proceed south-eastwards along the north-eastern boundary of the farms GEDULD No. 212 and KORTLAAGTE No. 160. Proceed westwards along the southern boundary of the farm KORTLAAGTE No. 160 up to the intersection with the eastern boundary of the farm KLEINPLAATS No. 99. Proceed southwards along this eastern boundary of the farms KLEINPLAATS No. 99, LANGKUIL No. 196, STILLERUST No. 22, GROOTDAM No. 98, BLOEMHOF No. 121, KLIPPAN No. 88, SMALDEEL No. 79 and KALKPAN No. 48. Proceed eastwards along the northern boundary of the farms SMALDEEL No. 135, RONDEPAN No. 138, UITKYK No. 35 and SMALDEEL No. 39. Proceed southwards along the eastern boundary and then westwards along the southern boundary of the farm SMALDEEL No. 39 up to the intersection with the eastern boundary of the farm OORSKOT No. 341. Proceed southwards along the eastern boundary of the farms OORSKOT No. 341, RIETKUIL No. 311 and JACOMI No. 350 up to the intersection with the Sand River. Proceed westwards along the Sand River up to the intersection with the western boundary of the farm NELS-DRIFT No. 217, including the farms JACOMINA'S RUST No. 310, DANIEL SPOORT No. 309, RIETFONTEIN No. 177 and</p>

Magisterial districts created	Courts established	Seat of the magistracy and sub-districts	Local limits define by point-to-point descriptions
			<p>GELUKSPAN No. 18. Proceed northwards along the western boundary of the farm NELSDRIFT No. 217. Proceed westwards along the southern boundary of the farm FORWARD No. 31. Proceed southwards along the eastern boundary of the farm WELTEVREDEN No. 47 up to the intersection with the Sand River. Proceed westwards along the Sand River up to the intersection with the eastern boundary of the farm LELIFONTEIN No. 382, including the farms GELUKFONTEIN No. 349 and BULTFONTEIN No. 4. Proceed south and south-westwards along the generally south-eastern boundaries of the farm LELIFONTEIN No. 382 and then westwards along the southern boundary of the farms LELIFONTEIN No. 382 and DE HOOP No. 153. Proceed southwards along the eastern boundary of the farm CYPRESS No. 154 and then westwards (short distance), northwards, westwards, northwards westwards, southwards and westwards all along the boundaries on the southern side of this farm CYPRESS No. 154. Finally proceed northwards along the shorter western boundary of this farm. Proceed westwards along the southern boundary of the farm MIDDELFONTEIN No. 167. Proceed southwards along the south-eastern boundary and then northwards along the western boundary of the farm ZAMENZUIPING No. 262 up to the intersection with the Vet River. Proceed westwards along the Vet River up to the intersection with the western boundary of the farm PLESSISRUST No. 295, including all the intermediary farms from ALPHA No. 7 to PLESSISRUST No. 295. Proceed northwards along the western boundary of the farm PLESSISRUST No. 295. Proceed westwards along the southern boundary of the farms RENOVO No. 169 and BLESBOKPAN No. 302 and then northwards along the western boundary of this farm. Proceed westwards along the southern boundary and then northwards along the western boundary of the farm OSPAN No. 8. Proceed westwards along the southern boundary of the farms GROOTBOOM No. 267, ZANDHEUVEL No. 331 and QUAGGAVLAKTE No. 21. Proceed southwards along the eastern boundary of the farms VLAKWATER No. 370 and VLAKWATER No. 61. Proceed westwards along the southern boundary of the farms VLAKWATER No. 61 and VLAKWATER No. 370. Proceed northwards along the western boundary of the farms VLAKWATER No. 370 and WELGEGUND No. 136. Proceed north-westwards along the south-western boundary of the farms ELLENBOOGLEEGTE No. 347, HELP MY VOORT No. 434, HELPMEEKAAR No. 1025 and LEEUWKRANTZ No. 8 up to the intersection with the Vaal River, which is the starting point.</p>
		<p>Odendaalsrus sub-district of Lejweleputswa magisterial district</p>	<p>Starting from the north-eastern corner of the farm DRIEKUIL NOORD No. 2157 proceed southwards along the western boundary of this farm DRIEKUIL NOORD No. 2157. Proceed north-eastwards along the north-western boundary of the farm DRIEKUIL No. 268, then south-eastwards along the north-eastern boundary turning south-westwards along the short south-eastern boundary and then south-eastwards along the short north-eastern boundary of this farm DRIEKUIL No. 268. Proceed south-westwards along the south-eastern boundary of the farms DRIEKUIL No. 268 and EKUIL ZUID No. 2156. Proceed south-eastwards along the north-eastern boundary of the farms CORNELIA'S HOEK No. 159, CORNELIA'SHOEK No. 108 and ERFSTUK No. 316 up to the intersection with the south-eastern boundary of the farm ERFSTUK No. 316. Proceed north-eastwards along the south-eastern boundaries of the farm ERFSTUK No. 316. Proceed south-eastwards along the north-eastern boundary of the farm MIDDENBLIK No. 262, then south-westwards along the south-eastern and finally eastwards along the short northern boundary of this farm and also the farm TEXEL No. 261. Proceed north-eastwards along the north-western boundary of the farm WELGEGUND No. 929, Proceed south-eastwards along the north-eastern boundaries of the farms WELGEGUND No. 929, LEKKERWATER No. 927 and TWEEDOORNS No. 928. Proceed south-westwards along the south-eastern boundary of the farms TWEEDOORNS No. 928, BLAAUWGOMDAM No. 337, LENA No. 365 and DE RUST No. 49 up to the intersection with the northern boundary of the farm MIDDELPLAAS No. 2471. Proceed eastwards along this northern boundary of this farm. Proceed south-eastwards along the north-eastern boundary of the farms EXCELSIOR No. 2293 and ONVERWACHT. Proceed south-</p>

Magisterial districts created	Courts established	Seat of the magistracy and sub-districts	Local limits define by point-to-point descriptions
			<p>eastwards along the north-eastern boundary of the farm ERFPACHT No. 1852. Proceed south-eastwards along the north-eastern boundary of the farm CIJFERGAT No. 345, then south-westwards along the south-eastern boundary of this farm, then westwards along the southern boundary of this farm and finally southwards along the eastern boundary of this farm. Proceeds southwards through the farm KROMHOEK No. 2561. Continue southwards along the eastern boundary of the farms KROMHOEK No. 2561 and ENKELDOORN No. 314. Proceed westwards along the southern boundary of the farms ENKELDOORN No. 314 and BLYDSCHAP No. 318. Proceed southwards along the eastern boundary of the farms BLYDSCHAP No. 318, HARTPLAATS No. 194, DANKBAARHEID No. 244, KOPJE ALLEEN No. 81, TAFFEL BAAI No. 413 and COMMANDANTS PAN No. 382. Play seed westwards along the southern boundary of the farms COMMANDANTS PAN No. 382 and KLEIN KOPJE ALLEEN No. 182. Proceed and north-westwards along the south- western boundary of the farm DE HOOP No. 276. Proceed south-westwards along the south-eastern boundary of the farm EVA No. 127 and KALKKUIL No. 153. Proceed south-westwards through the farm RIETPAN No. 17 and continue south-westwards along the south-eastern boundary of the farms MIJANNIE No. 66, MIJANNIE No. 162 and MIJANNIE No. 66. Proceed southwards along the eastern boundary of the farms MIJANNIE No. 161, MIJANNIE No. 66 and RHEEDERS DAM No. 31. Proceed westwards along the southern boundary of this farm and then northwards along the western boundary of this farm RHEEDERS DAM No. 31. Proceed westwards along the southern boundary of the farms OUDERS GIFT No. 48 and EUREKA No. 146. Proceed southwards along the eastern boundary of the farm ERFDEEL No. 257, then westwards along the southern boundary of this farm and also the farm MERINO No. 437. Proceed southwards along the eastern boundary of the farm BAKENPAN No. 43, then westwards along the southern boundary of this farm and finally northwards along the western boundary of this farm. Proceed westwards along the south-eastern boundary of the farm LANDSKROON No. 18 Proceed northwards along the western boundary of the farms LIJNES VALLEY" No. 2 and KLAPMUTS No. 384, ending at the starting point being the north-western corner point of the farm KLAPMUTS No. 384.</p>
		<p>Tokologo sub-district of Lejweleputswa magisterial district</p>	<p>Starting from the intersection of the Vaal River and the western boundary of the farm SMITHSKRAAL No. 1519 proceed generally north-eastwards along the Vaal River up to the intersection with the eastern boundary of the farm ZOETVLEI No. 630. Proceed southwards along the eastern boundary of the farms ZOETVLEI No. 630, PANORAMA No. 1629 and DOORNPAN No. 250. Proceed westwards along the southern boundary of this farm DOORNPAN No. 250 up to the intersection with the north-eastern boundary of the farm GRASVLAKTE No. 230. Proceed south-eastwards along this north-eastern boundary of the farm GRASVLAKTE No. 230 and then southwards along the eastern boundary of this farm. Proceed eastwards along the northern boundary of the farms KAREE BOOM No. 828 and OOST LEEUWFontein No. 84 and then southwards along the eastern boundary of this farm. Proceed south-eastwards along the north-eastern boundary of the farms KOPPEL No. 892, CLAREMONT No. 695, WILHELMSSHOHE No. 693 and NEWLANDS No. 696. Proceed southwards along the eastern boundaries of the farms NEWLANDS No. 696, ALABAMA No. 1337 and ENKELBOOM No. 1334. Proceed south-eastwards along the north-eastern boundary of the farms AARDBOL A NO. 1541, SKERP PUNT NO. 1540, LOCKE SKRAAL NO. 482, HOMER No. 837 and WATERPAS No. 609 and then south-westwards along the south-eastern boundary of this farm. Proceed eastwards along the northern boundary of the farms EXCELSIOR No. 1242 and HOOGEROP No. 1240 and then southwards along the eastern boundary of this farm and also the farm SCHEERPAN OOST No. 1239. Proceed south-westwards along the south-eastern boundary of the farms VOORUITSIG No. 1278 and SCHEERPAN No. 191. Proceed south-eastwards along the north-eastern boundary of the farm WOLHUTERSKOP No. 778. Proceed eastwards along the northern boundary of the farm MERINO No. 1417, then south-eastwards along the north-eastern boundary and finally south-westwards along the</p>

Magisterial districts created	Courts established	Seat of the magistracy and sub-districts	Local limits define by point-to-point descriptions
			<p>south-eastern boundary of this farm and also the farm JANSEPAN No. 1645. Proceed westwards along the southern boundary of this farm JANSEPAN No. 1645. Proceed southwards along the eastern boundary of the farms HOUJMOED NO. 1106, VEEFONTEIN NO. 504 and BIESSIESPRUIT NO. 761 and then westwards along the southern boundary of this farm up to the intersection with the eastern boundary of the farm BLAAUWVONTEIN No. 238. Proceed southwards along the eastern boundaries of the farms BLAAUWVONTEIN No. 238 and MAGDALENASDAL No. 125. Proceed eastwards along the northern boundary of the farms WITPAN No. 100 and BERLYN NO. 1580. Proceed south-eastwards along the north-eastern boundary of the farms BERLYN NO. 1580, COLENZO NO. 1100, GANNAHOEK No. 1287, CHURCHHILL No. 701, BLANDFORD No. 699, KARREEBOOM No. 645, LAVINA No. 1495, VREDE NO. 1410, MIDDELDEEL No. 961, HUERTA No. 1061 and MOLGATSFONTEIN No. 461. Proceed southwards along the eastern boundary of this farm MOLGATSFONTEIN No. 461 up to the intersection with the northern boundary of the farm DARLING No. 1194. Proceed eastwards along this northern boundary of the farms DARLING No. 1194 and VREDE NO. 1255. Proceed southwards along the eastern boundary of the farms VREDE NO. 1255, ROOIPANSLEEGTE No. 157, ONVERWACHT NO. 622, ROODEKRAAL No. 463, MARA No. 730, HARTEBEESTKUIL No. 396, ROOIWALSLEEGTE No. 174, ZWARTKOP No. 713, AANGEKOCHT No. 1236, GANNALEEGTE No. 1025, WELTEVREDEN No. 555 TURNERS ESTATE NO. 657 and RIET PAN No. 399. Proceed westwards along the short southern boundary and then southwards along the eastern boundary of this farm and also the farms ZWARTKOPPIES No. 233, ZWAAIHOEK NO. 1123, STYLLEEGTE No. 1433 and BLINKKLIP No. 221. Proceed westwards along the southern boundary of the farms BLINKKLIP No. 221, VLAKLAAGTE No. 151 and WELGELEGEN No. 1097 up to the intersection with the eastern boundary of the farm GOLDING'S RUST No. 1723. Proceed southwards along this eastern boundary of this farm GOLDING'S RUST No. 1723 up to the intersection with the Modder River. Proceed westwards along the Modder River up to the intersection with western boundary of the farm CORNWALL No. 1332, including all the intermediary farms that border on the Modder River. Proceed northwards along this western boundary CORNWALL No. 1332 and then eastwards for a short distance along the northern boundary of this farm up to the intersection with the southern boundary of the farm KLEIN BOSCHVARKFONTEIN No. 454. Proceed westwards along this southern boundary of the farms KLEIN BOSCHVARKFONTEIN No. 454 and WOOD NO. 1235 up to the intersection with the eastern boundary of the farm ESKOL No. 1267. Proceed southwards along the eastern boundaries of the farms ESKOL No. 1267 and PANDAMSFONTEIN No. 1593 and continue westwards along the southern boundary of this farm PANDAMSFONTEIN No. 1593 and also the farms UITKYK No. 102, OSFONTEIN No. 121 and KARREEBOSCH No. 130. Proceed northwards along the western boundary of the farms KARREEBOSCH No. 130, OSFONTEIN No. 121, BENAAUWDHEIDSFONTEIN No. 1718, UITZIGT No. 1717, ROOIFONTEIN No. 1722, PETRA No. 1714, ROOIFONTEIN No. 1722, KAREEBOOM No. 1716, TABLEFARM No. 242, TAFELKOP No. 455, ROSEBERRYPLAIN No. 423 and BAKENKOP No. 522. Proceed westwards along the southern boundary of the farms BAKENKOP No. 522, ROSEBERRYPLAIN No. 585, FAIRFIELD NO. 624, TRIANGLE NO. 1140 and INGLEWOOD No. 549. Proceed northwards along the western boundary of the farms INGLEWOOD No. 549, INGLEWOOD No. 1608 and RIETVALLEI NO. 1374. Proceed westwards along the southern boundary of the farm RIETPAN NO. 1389 and then northwards along the western boundary and finally eastwards along the northern boundary of this farm up to the intersection with the western boundary of the farm REINHARDT NO. 936. Proceed northwards along this western boundary of this farm and also the farms RIETPAN No. 640, ROOIKRAALFONTEIN No. 541, CHARLOTTESDAL No. 200, GANNAVLAKE No. 394, RAADSBEESLUIT NO. 507 and GOEDE HOOP NO. 626. Proceed westwards along the southern boundary of the farms KNOX NO. 855, WELGELEGEN NO. 856, SPRINGFONTEIN No. 431 and</p>

Magisterial districts created	Courts established	Seat of the magistracy and sub-districts	Local limits define by point-to-point descriptions
		Tswelopele sub-district of Lejweleputswa magisterial district	ERFDEEL NO. 851. Proceed northwards along the western boundary of the farms ERFDEEL NO. 851, VREDE NO. 853 and NOONDOO NO. 852. Proceed eastwards along the northern boundary of the farms NOONDOO NO. 852 and ELS NO. 1118. Proceed northwards along the western boundary of the farm RIETFontein No. 1628. Proceed eastwards along the northern boundary of the farm PLATBERG No. 1690. Proceed northwards along the western boundary of the farms PLATBERG No. 1690, GROOTBAKENLAAGTE No. 537, PANDAM No. 467, SCHOOLPLAATS No. 1, PONTDRIFT No. 404 and SMITTHSKRAAL No. 1519 up to the intersection with the Vaal River, which is the starting point
		Tswelopele sub-district of Lejweleputswa magisterial district	ROODEDRAAI No. 92. Proceed generally eastwards along the Vaal River up to the intersection with the eastern boundary of the farm SMITSRUST No. 415. Proceed southwards along this eastern boundary of this farm and then westwards for a short distance along the southern boundary of this farm up to the intersection with the eastern boundary of the farm LANGKUIJL No. 2. Proceed southwards along the eastern boundary of the farms LANGKUIJL No. 2, INVAL No. 1182, GRASVELD No. 467 and UIT DIE MOEILIKHEID No. 196. Proceed south-eastwards along the north-eastern boundary of the farms LEEUWDOORNS No. 312 and SOMERSLAAGTE No. 245. Proceed south-westwards along the south-eastern boundaries of the farm SOMERSLAAGTE No. 245. Proceed south-eastwards along the north-eastern boundary of the farms RUSTPLAATS No. 545, GRUYSPAN No. 1224, LANGVERWAG No. 1223 and DANKBAAR No. 1222 up to the intersection with the north-western boundary of the farm ENKELDOORN No. 931. Proceed north-eastwards along the north western boundary of the farms ENKELDOORN No. 931 and TAAIBOSCHPAN No. 304. Proceed south-eastwards along the north-eastern boundaries of the farms TAAIBOSCHPAN No. 304 and SCHIETPAN No. 1403. Proceed south-westwards along the south-eastern boundary of the farm SCHIETPAN No. 1403 up to the intersection with the north-eastern boundary of the farm OXFORD No. 530. Proceed south-eastwards along the north-eastern boundary and then south-westwards along the south-eastern boundary of the farm OXFORD No. 530. Proceed south-eastwards along the north-eastern boundary of the farms DOORNDRAAI No. 1056, GROOTHOEK No. 420 and GROOTHOEK No. 1450 and then southwards along the eastern boundary of this farm up to the intersection with the Vet River. Proceed eastwards along the Vet River up to the intersection with the short eastern boundary of the farm BOSPAN No. 163 including the farms VILJOENS-HOF No. 168, GOEDE HOOP No. 222, PLESSIS HOPE No. 490 KROMSLOOT No. 435, MIDDELDEEL No. 556, VRYHEID No. 164, SLOOT KRAAL No. 347, WANGANELLA No. 174 and BOSPAN No. 163. Proceed southwards along the eastern boundary of the farm BOSPAN No. 163 up to the intersection with the northern boundary of the farm LANGVERWAGHT No. 498. Proceed eastwards along the northern boundary of the farms LANGVERWAGHT No. 498 and DOORNVLEI No. 499 up to the intersection with the Vet River. Proceed eastwards along the Vet River up to intersection with the short eastern boundary of the farm GOEDEMOED No. 516. Proceed southwards along the short eastern boundary and then eastwards along the short northern boundary of this farm. Proceed eastwards along the northern boundaries of the farm DIE VLEI No. 500 and then southwards along the eastern boundary of this farm and also the farm CAPRI No. 501 up to the intersection with the Vet River. Proceed eastwards along the Vet River up to the intersection with eastern boundary of the farm LA RIVIERA No. 111, including the farm MAARTENSURUS No. 352. Proceed southwards along the eastern boundary of the farm LA RIVIERA No. 111. Proceed north-eastwards along the western boundary of the farms MIDDELFontein No. 167 and MIDCYPRESS No. 353 and then follow the generally northern boundaries of this farm ending at the intersection of the eastern boundary of this farm with the northern boundary of the farm CYPRESSFontein No. 351. Proceed eastwards along this westernmost northern boundary and follow the generally northern boundaries eastwards up to the farm CYPRESSFontein No. 354. Proceed north-eastwards along the north-western boundaries of the farms CYPRESSFontein No. 354 and LELIFontein

Magisterial districts created	Courts established	Seat of the magistracy and sub-districts	Local limits define by point-to-point descriptions
			<p>No. 147 up to the intersection with the Vet River. Proceed southwards along the Vet River up to the intersection with the south-eastern boundary of the farm GANNAVLEI No. 88. Proceed south-westwards along this south-eastern boundary of this farm. Proceed eastwards along the northern boundary of the farm LORINA No. 517 up to the intersection with the Vet River. Proceed southwards along the Vet River up to the intersection with the north-eastern boundary of the farm GELUKDOORNS No. 485 including the farms HENDRINA No. 137, and VALSCHFONTEIN No. 380. Proceed south-eastwards along the north-eastern boundary of the farms GELUKDOORNS No. 485 and ERFDEEL No. 379, then westwards along the southern boundary of this farm up to the intersection with the Vet River. Proceed southwards along the Vet River up to the intersection with the southern boundary of the farm LEEUWDRAAI No. 140, including the farms DRIELING No. 623, VREDEHOEK No. 578, KOTZESVLEI No. 616, SANNASPAN No. 608, MIDDELPOST No. 604, SMALDRAAI No. 125 and LEEUWDRAAI No. 140. Proceed south-westwards along the south-eastern boundary, then northwards, again south-westwards and finally again southwards along the generally south-eastern boundary of the farm LEEUWDRAAI No. 140. Proceed south-westwards along the southeastern boundary of the farm SOMMERVILLE No. 617. Proceed westwards along the southern boundary of the farm DOORN PAN No. 424 up to the intersection with the eastern boundary of Portion 3 of the farm SOMMERVILLE No. 324. Proceed southwards along this eastern boundary of Portion 3 of the farm SOMMERVILLE No. 324, then eastwards along the northern boundary of Portion 33 and southwards along the eastern boundary of this Portion. Proceed eastwards along the northern boundary, then southwards along the eastern boundary, then westwards along the southern boundary and finally northwards along the western boundary of Portion 6. Proceed westwards along the southern boundary of Portion 33 up to the intersection with the eastern boundary of Portions 23, 38 and 19. Proceed eastwards along the northern boundary and then southwards along the eastern boundary of Portion 13 of the farm SOMMERVILLE No. 324 following the Tswelopele Municipal boundary. Proceed eastwards along the northern boundary of Portion 2 of the farm SCHOONGEZICHT No. 237 then southwards along the one eastern boundary turning westwards along the southern boundary of this portion. Proceed southwards along the eastern boundary of Portion 3 of this farm SCHOONGEZICHT No. 237, following the Tswelopele Municipal boundary. Proceed eastwards along the northern boundary of the farm SCHIETPAN No. 363. Proceed northwards along the western boundary, then eastwards along the northern boundary and finally southwards along the eastern boundary of the farm MAKKAUSPAN No. 84. Continue southwards along the eastern boundary of the farm UITKOMST No. 13, turning westwards along the southern boundaries of Portions 3 and 1 of this farm UITKOMST No. 13. Proceed southwards along the eastern boundary of the farms SCHIETPAN No. 363 and HEBRON No. 516. Proceed eastwards along the northern boundary of the farm KLIP PAN No. 247. Proceed south-westwards along the south-eastern boundaries of the farms KLIP PAN No. 247 and MIDDELPOST No. 162, up to the intersection with the eastern boundary of the farm ROUX No. 430. Proceed south-eastwards along this eastern boundary of the farm ROUX No. 430. Proceed eastwards along the northern boundary of the farm LUBBEFONTEIN No. 81, then southwards along the eastern boundary, then westwards along the southern boundary and finally northwards along the western boundary of this farm LUBBEFONTEIN No. 81 and also the farm ZAAIPAN No. 60 up to the intersection with the south-eastern boundary of the farm MIDDELPOST No. 162. Proceed south-westwards along the south-eastern boundary of the farms MIDDELPOST No. 162, ALLEENGEWAAG No. 56, HOLPAN No. 165, HOLPAN No. 101, MOOIDEEL No. 275, YANISIK No. 193, EBEN HAEZER No. 484, KALKSPRUIT No. 502, PANLAATS No. 467, DANKBAARHEID No. 103, RUST EN VREDE No. 102, BLESBOKKUIL No. 98 and JACOBSDAL No. 410. Proceed north-westwards along the south-western boundary of the farms JACOBSDAL No. 410, VLAKLAAGTE No. 406 and LILY'S DALE No. 25, up to the intersection with the eastern boundary of farm UITVAL No. 476. Proceed southwards along this</p>

Magisterial districts created	Courts established	Seat of the magistracy and sub-districts	Local limits define by point-to-point descriptions
			<p>eastern boundary of this farm. Proceed eastwards along the northern boundary of the farm EBEN-HAEZER No. 324, then southwards along the eastern boundary and finally westwards along the southern boundary of this farm and also the farm ALBERTA No. 136, up to the intersection with the eastern boundary of the farm ALBERTA "A" No. 129. Proceed southwards along this eastern boundary of this farm and also the farm MIDDELPLAATS No. 445 and then westwards along the southern boundary of this farm. Proceed southwards along the eastern boundary of the farms ERFDEEL No. 229, MIDDELPAN No. 216 and KROONSRUST No. 284. Proceed south-westwards along the south-eastern boundary of the farms KROONSRUST No. 284 and EENSGEVONDEN No. 21. Proceed southwards along the eastern boundary of the farm ZOMERFONTEIN No. 221 and then north-westwards along the southern boundary and finally northwards along the western boundary of this farm, up to the intersection with the south-western boundary of the farm ROODEPANVLAKTE No. 100. Proceed north-westwards along this south-western boundary and then north-eastwards along the north-western boundary of this farm. Proceed northwards along the western boundary of the farm ZOMERFONTEIN No. 221 and SAAIDAM No. 267. Proceed south-westwards along the south-eastern boundary of the farm LIEFDE No. 73 and then northwards along the western boundary of this farm. Proceed westwards along the southern boundary of the farm UITKOMST No. 262. Proceed southwards along the south-eastern boundary of the farms BOSCH KOP No. 244 and SCHUILPADKUIL No. 246. Proceed westwards along the southern boundaries of the farm SCHUILPADKUIL No. 246. Proceed southwards along the eastern boundary of the farm KWAGGAHOEK No. 395, then westwards along southern boundary of this farm, then northwards along the short western boundary and finally again westwards along the short southern boundary of this farm KWAGGAHOEK No. 395. Proceed north-westwards along the south-western boundaries of the farms VIERKANT No. 160, RUNNYMEDE No. 7, LEILIEFONTEIN No.372, MOOPLAATS No.348, MARTENS DAM No.570, LEKKERHOEK No. 209, DRIEHOEK No. 419, MAHEMSVLEI No. 370 and KROMLOOP No. 178. Proceed eastwards along the northern boundary of this farm KROMLOOP No. 178 up to the intersection with the western boundary of the farm PETRONELLA'S FONTEIN No. 86. Proceed northwards along this western boundary of this farm PETRONELLA'S FONTEIN No. 86 and then eastwards along the northern boundary of this farm. Proceed northwards along the western boundary of the farms BLAAUWBOSCHKUIL No. 531 and BLAAUWBOSCHKUIL No. 3. Proceed northwards along the western boundary of the farm WELTEVREDEN No. 107. Proceed westwards along the southern boundary of the farm BLESBOKFONTEIN No. 82. Proceed north-westwards along the south-western boundary of the farms BLESBOKFONTEIN No. 82 and KOEKEMOERSFONTEIN No. 22 and then north-eastwards along the north-western boundary of this farm KOEKEMOERSFONTEIN No. 22 up to the intersection with the western boundary of the farm DAVINIA No. 1478. Proceed northwards along the western boundary of the farms DAVINIA No. 1478, HELENASRUST No. 1188 and MIDDELDEEL No. 837. Proceed westwards along the southern boundary of the farms MIDDELDEEL No. 837, GRASPAN No. 42 and SCHERPPUNT No. 857. Proceed north-eastwards along the north-western boundary of this farm SCHERPPUNT No. 857 up to the intersection with the western boundary of the farm GELYK No. 677. Proceed northwards along the southern boundary of the farms GELYK No. 677 and KRAALKOP No. 1256. Proceed westwards along the southern boundary of the farm BARSPAN No. 709 and then northwards along the western boundary of this farm and also the farm DAVIDSRUST No. 710. Proceed north-westwards along the south-western boundary of the farms MOOIVELD No. 219, ZUID-LANGEVELDT No. 423, BURGERREGT No. 59, DE HUT No. 988, NOORD LANGEVELDT No. 338 and ZANDVLIET No. 833. Proceed northwards along the western boundary of this farm ZANDVLIET No. 833. Proceed westwards along the southern boundary of the farm BOSCOBEL No. 1470 and then northwards along the western boundary of this farm up to the intersection with the south-western boundary of the farm DORA'S GIFT No. 61. Proceed north-westwards along the south-western boundary of the</p>

Magisterial districts created	Courts established	Seat of the magistracy and sub-districts	Local limits define by point-to-point descriptions
		Virgina sub-district of Lejweleputswa magisterial district	<p>farms DORA'S GIFT No. 61 and NOOITGEDACHT No. 1167 and then eastwards along the north-western boundary of this farm. Proceed north-westwards along the south-western boundary of the farms KALKPOORT No. 65, RIETLAAGTE N. 394, ROODEPOORT No. 66 and ROODEDRAAI No. 92 up to the intersection with the Vaal River, which is the starting point.</p> <p>Starting from the north-western corner of the farm ADAMSONS VLEY No. 655, proceed eastwards along the northern boundary of the farms ADAMSONS VLEY No. 655, JONKERS RUST No. 72, TARKA No. 656, JURGENS HOF No. 490 and VIDEO No. 305. Continue eastwards in the closely same direction on an undefined line over the farm SAAIPLAAS No. 771 up to the intersection with the western boundary of the farm GELUKSPAN No. 394. Proceed northwards along the western boundary of the farms GELUKSPAN No. 394, ZOMERSVELD No. 395 and WELGEGUND No. 86. Proceed south-eastwards along the north-eastern boundary of this farm WELGEGUND No. 86 and then south-eastwards along the north-eastern boundary of this farm. Proceed eastwards along the northern boundary of the farm ZOMERSVELD No. 784, then southwards along the eastern boundary of this farm. Proceed south-eastwards along the north-eastern boundary of the farm WELGEGUND No. 86, then southwards along the eastern boundary and finally south-westwards along the south-eastern boundary of this farm and also the farm ZOMERSVELD No. 395 up to the intersection with the north-eastern boundary of the farm ERASME No. 614. Proceed south-eastwards along the north-eastern boundaries of this farms ERASME No. 614. Proceed north-eastwards along the north-western boundary of the farm AYAH No. 737. Proceed south-eastwards along the north-eastern boundary of this farm AYAH No. 737, then south-westwards along the south-eastern boundary and finally westwards along the southern boundary of this farm. Proceed south-eastwards along the north-eastern boundary of the farm NAPIER No. 430. Proceed eastwards along the northern boundary of the farms REBELKOP No. 456 and ROBIJN No. 266. Proceed southwards along the eastern boundary of the farms ROBIJN No. 266, CARLIE No. 555, DOORNHOEK No. 117, DRIEHOEK No. 425 and VAALBANKSKUIL No. 172 up to the intersection with the Erasmus Spruit. Proceed westwards along the Erasmus Spruit up to the intersection with the southern boundary of this farm VAALBANKSKUIL No. 172. Proceed westwards along the southern boundaries of this farm up to the intersection with the Sand River. Proceed northwards along the Sand River up to the intersection with the southern boundary of the farm VAALBANKSKUIL No. 218. Proceed westwards along this southern boundary of this farm VAALBANKSKUIL No. 218. Proceed southwards along the eastern boundary of the farms WINTERSHOEK ZUID No. 28 and LE ROUX No. 717. Proceed eastwards along the northern boundary of the farm BLOMSKRAAL No. 216, then southwards along the eastern boundaries, then westwards along the southern boundaries and finally northwards along the western boundary of this farm BLOMSKRAAL No. 216. Proceed westwards along the southern boundary of the farms DETENTE No. 744 and KRIEGERS KRAAL No. 708. Proceed south-eastwards along the short south-eastern boundary of this farm KRIEGERS KRAAL No. 708, then westwards along the southern boundary and finally northwards along the western boundary of this farm and also the farm FLORIDA No. 633 up to the intersection with the southern boundary of the farm MOOI UITZIG No. 352. Proceed westwards along this southern boundary of the farm MOOI UITZIG No. 352. Proceed south-westwards along the south-eastern boundaries of the farms BLOEMHOEK No. 509 and WELTEVREDEN No. 443. Proceed northwards along the western boundaries of the farms WELTEVREDEN No. 443, the Remainder and Portion 19 of the farm DOORN RIVIER No. 330, Portions 6, the Remainder and Portion 8 of the farm KALKOENKRANS No. 225. Continue northwards along the western boundary of the farms GLEN ROSS No. 734 and STILLE WONING No. 703 up to the intersection with the Sand River. Proceed eastwards along the Sand River up to the intersection with the western boundary of the farm ADAMSONS VLEY No. 655. Proceed northwards along the western boundaries of the farm ADAMSONS VLEY No. 655 up to the north-western corner of this farm.</p>

Magisterial districts created	Courts established	Seat of the magistracy and sub-districts	Local limits define by point-to-point descriptions
Mangaung	Bloemfontein	Bloemfontein main seat of Mangaung magisterial district	<p>which is the starting point.</p> <p>Starting from the north-western corner of the farm DANIELS RUST No. 802, proceed eastwards along the northern boundaries of this farm. Proceed north-eastwards along the north-western boundary of the farm MOUNT OLIVE NO. 926. Proceed eastwards along the northern boundary of the farms MOUNT OLIVE NO. 926 and KALKGAT NO. 588. Proceed southwards along the eastern boundary of the farm KALKGAT NO. 588 up to the intersection with the north-western boundary of the farm ROODEPANVLAKTE No. 245. Proceed north-eastwards along this north-western boundary of the farm ROODEPANVLAKTE No. 245 and the southwards along the eastern boundary and finally westwards along the southern boundary of this farm. Proceed south-eastwards along the north-eastern boundary of the farm RIETFontein No. 328. Proceed southwards along the eastern boundary of the farms RIETFontein No. 328 and RIET PUT No. 289. Proceed south-eastwards along the north-eastern boundary of the farm MERIBA No. 18. Proceed north-eastwards along the north-western boundary of the farms AANKOOP No. 703, MARTINA No. 695 and KROMDAM No. 1176. Proceed northwards along the western boundary of the farm s LANDE No. 1031 and BOSJESPAN No. 202. Proceed eastwards along the northern boundary of the farm s BOSJESPAN No. 202 and then southwards along the eastern boundary of this farm up to the intersection with the northern boundary of the farm WOLVEDRAAI No. 595. Proceed eastwards along this northern boundary of the farm WOLVEDRAAI No. 595, then north-eastwards along the north-western boundaries and finally southwards along the eastern boundaries of this farm up to the intersection with the northern boundary of the farm. DEELKOP No. 1075. Proceed eastwards along this northern boundary of this farm up to the intersection with the western boundary of the farm OLIVENBOSCH No. 1161. Proceed northwards along this western boundary of this farm OLIVENBOSCH No. 1161, then eastwards along the northern boundary and finally southwards along the eastern boundaries of this farm. Proceed southwards along the eastern boundary of the farms DEELKOP No. 1075, VOORSPOED No. 467, BLAAUWBOSCHLAAGTE No. 841, ZEELAND No. 791 and WEES TE VREDE No. 229. Proceed westwards along the southern boundary of the farms WEES TE VREDE No. 229 and KLEIN UITVAL No. 1126. Proceed southwards along the eastern boundary of the farms UITVAL No. 795, BELMONT No. 263 and OULAND No. 292. Proceed eastwards along the northern boundary of the farms BAKENKOP No. 1002 and VLAKLAAGTE NOORD No. 1001 and then south-eastwards and finally southwards along the eastern boundaries of this farm. Proceed southwards along the eastern boundary of the farms VOORUITZICHT No. 379, VLAKLAAGTE No. 643, GARUS No. 301, BITTERHEID No. 311 and DEELKOP No. 32. Proceed westwards along the southern boundary of this farm DEELKOP No. 32 up to the intersection with the eastern boundary of the farm RIETFontein No. 187. Proceed southwards along this eastern boundary of this farm RIETFontein No. 187 and the westwards along the southern boundary of this farm. Proceed southwards along the eastern boundary of the farms WAAGSTUK No. 182 and ZOUTFontein No. 298 up to the intersection with the middle of the Doring Spruit. Proceed north-westwards along the middle of the Doring Spruit up to the intersection with the eastern boundary of the farm FRANZ HOEK No. 412. Proceed south-westwards along the eastern boundary of the farm MOL HOEK No. 141. Proceed southwards along this eastern boundary of this farm MOL HOEK No. 141 up to the intersection with the eastern boundary of the farm BOTHAS HOEK No. 415. Proceed southwards along this eastern boundary of this farm BOTHAS HOEK No. 415 up to the intersection with the middle of the Modder River. Proceed south-eastwards along the middle of the Modder River up to the intersection with the north-western boundary of the farm MIDDELWATER No. 159, including all the intermediary farms bordering on the Modder River. Proceed north-eastwards along this north-western boundary of his farm MIDDELWATER No. 159. Proceed south-eastwards along the north-eastern boundary of the farms MIDDELWATER No. 159, CYPRESS No. 89 and</p>

Magisterial districts created	Courts established	Seat of the magistracy and sub-districts	Local limits define by point-to-point descriptions
			<p>ANNEX ZOETWOUD No. 1222. Proceed southwards along the eastern boundaries of the farms ANNEX ZOETWOUD No. 1222 and ZOETEWOUDE No. 567 up to the intersection with the middle of the Modder River. Proceed south-eastwards along the middle of the Modder River up to the intersection with the northern boundary of the farm MIETA'S RUST No. 103, including the intermediary farms bordering on the Modder River. Proceed eastwards along the northern boundary of the farm MIETA'S RUST No. 103. Proceed northwards along the western boundary of the farm VAALBANK No. 847. Proceed eastwards along the northern boundary of the farms VAALBANK No. 847 and MOOIHOEK No. 1502 and then south-eastwards along the eastern boundary of this farm MOOIHOEK No. 1502 up to the intersection with the middle of the Os Spruit. Proceed south-eastwards along the middle of the Os Spruit up to the intersection with the eastern boundary of the farm JORDAANSKRAAL No. 417. Proceed southwards along this eastern boundary of this farm JORDAANSKRAAL No. 417 and also the farm ZWARTLAAGTE No. 1133. Proceed north-eastwards along the northern boundaries of the farms CHARLOTTENBURG No. 2873, HOLTZHUISFONTEIN No. 2, WINDHOEK No. 1802 and KAALFONTEIN No. 1. Proceed southwards along the eastern boundary of this farm KAALFONTEIN No. 1 up to the intersection with the middle of the Modder River (SG diagram). Proceed eastwards along the middle of the Modder River up to the intersection with the south-eastern boundary of this farm KAALFONTEIN No. 1. Proceed south-eastwards along this south-eastern boundary of this farm and finally westwards along the southern boundary of this farm KAALFONTEIN No. 1. Proceed south-westwards along the south-eastern boundary of the farms WINDHOEK No. 1802, ELIM No. 329 and WONDERFONTEIN No. 2102. Proceed south-eastwards along the north-eastern boundary of the farms OLIEVENRAND No. 1810 and WHITTINGTON NOORD No. 842 and southwards along the eastern boundary of this farm WHITTINGTON NOORD No. 842 up to the intersection with the middle of the Koranna Spruit. Proceed generally westwards along the middle of the Koranna Spruit up to the intersection with the southern boundary of the farm MERIBA No. 1199, including all the intermediary farms bordering on the Koranna Spruit. Proceed westwards along the southern boundary of the farm MERIBA No. 1199. Proceed north-westwards turning westwards and finally southwards along the generally southern boundaries of the farm BARENDINA No. 2418. Proceed southwards along the eastern boundary of the farm ZUURFONTEIN No. 2022. Proceed north-westwards along the south-western boundaries of the farms ZUURFONTEIN No. 2022 and MAZELSPOORT No. 8. Proceed westwards along the southern boundary of the farm DONKERHOEK No. 392 up to the intersection with the middle of the Rhenoster Spruit. Proceed southwards along the middle of the Rhenoster Spruit up to the intersection with the southern boundary of Portion 4 of the farm ROODEWAL No. 292, including Portions 1-3 of the farm VALLOMBROSA No. 1263 and Portion 4 of the farm ROODEWAL No. 292. Proceed south-westwards along this southern boundary of this Portion 4 of the farm ROODEWAL No. 292 (middle of the road SG diagram). Proceed south-westwards along the southern boundary of Portion 11 of the farm SUNNYSIDE No. 2620 then northwards following the boundaries all around the airport so as to exclude the airport which is situated on Portion 3 of this farm SUNNYSIDE No. 2620 up to the N8 National Road. Proceed south-westwards along the middle of the N8 National Road up to the eastern boundary of Portion 398 of the farm BLOEMFONTEIN No. 654. Proceed southwards along this eastern boundary of this Portion 398 and the Remainder of the farm BLOEMFONTEIN No. 654 up to the intersection with the railway line. Proceed along the eastern side of Georg Lubbe Street up to the north-western corner of Portion 5 of the farm RODENBECK "A" No. 2280. Proceed southwards along the curved western boundary of Portion 5 of the RODENBECK "A" No. 2280. Proceed south-eastwards along the north-eastern boundary of the Remainder of the farm RODENBECK No. 2940 (along the northern side of Dr Blecher Road). Proceed south-westwards along the south-eastern boundary of this farm RODENBECK No. 2940 (across Dr Blecher Road) to the northern most corner of Portion 1 of the farm CHRIS</p>

Magisterial districts created	Courts established	Seat of the magistracy and sub-districts	Local limits define by point-to-point descriptions
			<p>HANI No. 2968. Proceed south-eastwards turning southwards along the north-eastern and eastern boundaries of Portions 1, 2 and 3 and the Remainder of the farm CHRIS HANI No. 2968 (along the southern and later western side of Dr Blecher Road). Proceed south-westwards along the south-eastern boundary of the Remainder of the farm CHRIS HANI No. 2968 and also Portions 4 and 5 of the farm CALEB MOTSABI No. 3016. Proceed south-eastwards along the north-eastern boundary of Portion 2 of the farm NAVISVIEW No. 2835. Proceed south-westwards along the eastern boundary of Portion 2 and the Remainder of the farm NAVISVIEW No. 2835 up to the intersection with the northern boundary of the farm VAN ZYL'S DAM No. 72. Proceed eastwards along the northern boundaries of the Remainder of the farm VAN ZYL'S DAM No. 72 and then southwards along the generally eastern boundaries of the Remainder of the farm VAN ZYL'S DAM No. 72. Proceed eastwards along the northern boundary of the farm NOOITGEDACHT No. 483, then southwards along the eastern boundary and finally westwards along the southern boundary of this farm NOOITGEDACHT No. 483 up to the intersection with the eastern boundary of the farm THE MEADOWS No. 482. Proceed southwards along the eastern boundary of the farms THE MEADOWS No. 482, MEARSSELUK No. 690, MARGOLD No. 2051 and ROSENDAL No. 530. Continue eastwards along the short northern boundary and then southwards along the eastern boundaries of the farms ROSENDAL No. 530. Proceed south-eastwards along the north-eastern boundary of the farms CYPRESSDEEL No. 1148, GRASVLEI No. 1779 and UJTKEIK No. 1186. Proceed southwards along the eastern boundary of the farm DAM FONTEIN No. 1427 up to the intersection with the Magisterial boundary. Proceed eastwards along this Magisterial boundary over the farms BESTE GELUK No. 1642 and DAMFONTEIN No. 1639, turning southwards on this farm DAMFONTEIN No. 1639 and proceeding southwards over farms VEEKRAAL No. 1436, UJTKYK No. 1424 and DAMFONTEIN No. 711. Proceed eastwards along the northern boundary of the farm HILLFOUNTAIN No. 25, then southwards along the eastern boundary and finally eastwards along the other northern boundary of this farm HILLFOUNTAIN No. 25. Proceed eastwards along the northern boundary of the Remainder and Portion 1 of the farm KINCORA No. 401 and then northwards along the short western boundary of this Portion 1 of the farm KINCORA No. 401. Proceed northwards along the western boundaries of the farms DIEPLEEGTE No. 100 and PAARDEKRAAL No. 114. Proceed eastwards along the generally northern boundaries of the farms PAARDEKRAAL No. 114 and VAALKOP No. 484. Proceed northwards along the western boundaries of the farms VLAKFONTEIN No. 124 and ZYPERFONTEIN No. 125. Proceed eastwards along the northern boundaries of the farms ZYPERFONTEIN No. 125 and VREDE No. 19. Proceed north-eastwards along the northern western boundaries of the farms KLEINFONTEIN No. 179, VREDERUST No. 15, ZUURKOP No. 168, KLEIN BLOEMFONTEIN No. 133 and LOUISDAL No. 134. Proceed northwards along the western boundaries of the farm KLIPLAATDRIFT No. 620. Proceed eastwards along the generally northern boundaries of the farms KLIPLAATDRIFT No. 620 and KLIPLAATDRIFT No. 566 up to the intersection with the middle of the Modder River. Proceed south-eastwards along the middle of the Modder River up to the intersection with the north-western boundary of the farm GRYSFONTEIN No. 94. Proceed north-eastwards along the north-western boundaries of this farm GRYSFONTEIN No. 94, then eastwards along the northern boundary and finally south-westwards along the eastern boundary of this farm GRYSFONTEIN No. 94 and also the short south-eastern boundary of the farm MEXICO No. 769. Proceed south-eastwards along the north-eastern boundary of this farm MEXICO No. 769 and then south-westwards along the south-eastern boundary of this farm up to the intersection with the middle of the Modder River. Proceed southwards along the Modder River up to the intersection with the northern river boundary of the farm GARTHOWEN No. 254, including at the intermediary farms bordering on the Modder River. Proceed eastwards along this northern boundary of this farm GARTHOWEN No. 254. Proceed southwards along the eastern boundary of this farm up to the intersection with the north-eastern boundary of the farm ROCKWOOD No.</p>

Magisterial districts created	Courts established	Seat of the magistracy and sub-districts	Local limits define by point-to-point descriptions
			<p>473. Proceed south-eastwards along this north-eastern boundary of the farm ROCKWOOD No. 473 up to the intersection with the northwestern boundary of the farm MALVERN No. 335. Proceed north-eastwards along this north-western boundary of this farm MALVERN No. 335 and then south-eastwards along the north-eastern boundary of this farm. Proceed eastwards along the northern boundary of the farm DAGGAFONTEIN No. 144. Proceed northwards along the western boundary of the farm WILLOW PARK No. 434 and then eastwards along the northern boundary of this farm, and also the farm BARE FLATS No. 721 Proceed south-eastwards along the north-eastern boundaries of the farm DARTFORD No. 215. Proceed eastwards along the northern boundary of the farms JITHOEK No. 498, MIDDELPLAATS No. 2, BOUWGROND No. 1, DIEPFONTEIN No. 3 and GOEDVERBLIFY No. 510. Proceed southwards along the eastern boundary of the farms GOEDVERBLIFY No. 510 and VAALBANK No. 103. Proceed eastwards along the northern boundary of the farms RAPIZIES KOP No. 537, UITVAL No. 532 and PROSPER No. 535. Proceed southwards along the eastern boundary of this farm PROSPER No. 535. Proceed eastwards along the northern boundary of the farm DONKERPOORT No. 218 and then southwards along the eastern boundaries of this farm and also the farms CECILIA No. 499 and BLYDSCHAP No. 404. Proceed eastwards along the northern boundary of the farm SAINT ANDREWS No. 95, then south-eastwards along the north-eastern boundary and finally southwards along eastern boundary of this farm SAINT ANDREWS No. 95 and also the farm ZAMENLOOP No. 215 up to the intersection with the middle of the Caledon River. Proceed south-westwards along the middle of the Caledon River, which also forms the Lesotho Border, up to the intersection with the northern river boundary of the farm FLODDEN No. 37. Proceed eastwards along this river boundary of this farm FLODDEN No. 37 turning southwards all along the Lesotho Border up to the intersection with the southern boundary of the farm RUNNYMEADE No. 541. Proceed westwards along the southern boundary of the farms RUNNYMEADE No. 541, BOUWER No. 451, RUNNYMEAD No. 72 and BAGLEY No. 12 up to the intersection with the south-eastern boundary of the farm TOWER VIEW No. 333. Proceed south-westwards along the south-eastern boundary of the farm TOWER VIEW No. 333 and THAB` INDODA No. 84. Proceed westwards along the southern boundary of this farm THAB` INDODA No. 84 and then north-westwards along the southern western boundary of this farm and also the farm TOWER VIEW No. 333. Proceed westwards along the northern boundary of the farm GROOT BUSHMANSKOP No. 216 and then south-eastwards along the south-western boundary of this farm. Proceed south-westwards along the south-eastern boundary of the farms NASEBY No. 59, MOOIHOEK DRAAI No. 452, PLASSEY No. 65 and WELTEVREDEN No. 531. Proceed southwards along the eastern boundary of the farm EGMONT No. 30 and then westwards along the southern boundaries of this farm. Proceed southwards along the eastern boundary of the farm TWELLSDALE No. 83. Proceed westwards along the southern boundary of the farms TWELLSDALE No. 83 and VALKKRANS No. 87. Proceed north-westwards along the south-western boundary of the farms VALKKRANS No. 87, GROOTFONTEIN No. 264, DRAKENSTEIN No. 262, ROLANDECK No. 68, POORTJE No. 259, MOKARI No. 50 and KOBE No. 473 up to the intersection with the middle of the Caledon River. Proceed north-eastwards along the Caledon River up to the southern boundary of the farm MENTORSKRAAL No. 509, including the intermediary farms. MOKARI No. 50, LONGLEAT A No. 523 and WESSELSDALE No. 93. Proceed generally westwards along the generally southern boundaries of the farm MENTORSKRAAL No. 509 up to the intersection with the river. Proceed along the river up to the intersection with the north-western boundary of this farm. Proceed north-eastwards along the north-western boundaries of the farms MENTORSKRAAL No. 509 and ARMINIA No. 518. Proceed northwards along the western boundaries of the farms BEGINSEL No. 514, WELDAM No. 559 and DRIEKOP No. 508. Proceed eastwards along a northern boundary, then northwards along the western boundaries of this farm DRIEKOP No. 508 and also the farm DE HOEK No. 517 and then north-eastwards along the north-western boundary of this farm DE HOEK No. 517. Proceed</p>

Magisterial districts created	Courts established	Seat of the magistracy and sub-districts	Local limits define by point-to-point descriptions
			<p>northwards along the western boundary of the farm DRIEHOEK No. 519. Proceed westwards along the southern boundaries of the farm KOPPIESFONTEIN No. 507. Proceed northwards along the western boundary of the farms KOPPIESFONTEIN No. 507 and TOEKOMS No. 515 up to the intersection with the southern boundary of the farm HENSCHBERG No. 287. Proceed westwards along this southern boundary of this farm, then south-westwards along the south-eastern boundary and finally north-westwards along the north-eastern boundary of this farm HENSCHBERG No. 287 up to the intersection with the south-eastern boundary of the farm KALVER HOK No. 130 up to the intersection with the Wigeboom Spruit. Proceed northwards along the Wigeboom Spruit up to the intersection with the south-eastern boundary of the farm JOUBERTSPARK No. 556. Proceed south-westwards along the south-eastern boundary of the farms JOUBERTSPARK No. 556 and EDEN No. 355. Proceed north-westwards along the south-western boundary of the farms EDEN No. 355, JOUBERTSPARK No. 556 and DE SCHANS No. 354. Proceed westwards along the southern boundary of the farms KLIPFONTEIN No. 9, INVAL No. 74, UITVAL "A" No. 507 and UITVAL No. 138 and northwards along the western boundary of this farm UITVAL No. 138. Proceed westwards along the southern boundary of the farms WOLVEPOORT No. 503 and LESSING'S RUST No. 504. Proceed southwards along the eastern boundary of the farm TWEEFONTEIN No. 270 and the westwards along the southern boundary of this farm. Proceed northwards along the western boundaries of the farms LAKEN VALLY No. 62, RUSTFONTEIN No. 40, STILLE WONING No. 520, (southern and western boundary of) PANDAM No. 101 and WELKOM No. 200. Proceed eastwards along the northern boundary of the farms WELKOM No. 200 and WELGELUK No. 339 up to the intersection with the Ruigte Spruit. Proceed northwards along the Ruigte Spruit up to the intersection with the southern boundary of the farm MOOPLAATS No. 175. Proceed westwards along this southern boundary of this farm and then northwards along the western boundary of this farm MOOPLAATS No. 175 and also the farms TOCHGEVONDEN No. 43 and HANNIESDEEL No. 45. Proceed westwards along the southern boundary of the farm LUCERNE No. 428 and the northwards along the western boundaries of the farms LUCERNE No. 428, KOP FONTEIN No. 400 and RHEEBOKS FONTEIN No. 560. Proceed westwards along the southern boundary of the farms HERMINIE No. 201, DROOGFONTEIN No. 31 and MINZAAM No. 120. Proceed northwards along the western boundary of this farm MINZAAM No. 120. Proceed north-westwards along the south-western boundary of the farms ALICE No. 219, ANNEX GOEDVOOREERST B No. 555 and ANNEX GOEDVOOREERST "A" No. 449, GOEDVOOREERST No. 544 and then northwards along the short western boundary of this farm GOEDVOOREERST No. 544. Proceed westwards along the southern boundary of the farms POSEN No. 342, RONDEBULT No. 163, VAALKOP No. 164, GROOTVERLANGEN No. 45 and BULS FONT No. 209. Proceed northwards along the western boundary of the farms BULS FONT No. 209 and ELLIOT No. 328. Proceed westwards along the southern boundary of the farm BLENHEIM No. 270 and then northwards along the north-western boundary of this farm up to the intersection with the southern boundary of the farm VAALKRAAL No. 271 up to the intersection with the southern boundary of the farm CECILIA No. 157. Proceed westwards along this southern boundary of this farm and the northwards along the western boundary of this farm CECILIA No. 157. Proceed westwards along the southern boundaries of this farm VAALKRAAL No. 271 and then northwards along the western boundary of this farm. Proceed westwards along the southern boundary of the farms CARSE O'GOWRIE No. 47, STRAUSSFONTEIN No. 74, WELGELEGEN "B" No. 263, JOUBERTIA A No. 121, SOPHIAS DAL No. 382 and TYGERPOORT No. 1636. Proceed southwards along the eastern boundary of the farms KRAPPFONTEIN No. 2720 and HOLMENE No. 313 and the westwards along the southern boundary of this farm HOLMENE No. 313. Proceed south-westwards along the south-eastern boundary of the farm DAMFONTEIN "A" No. 363 and then northwards along the western boundary of this farm and the farm MORGENZON No. 294 up to the intersection with the southern boundary of the farm KINDERSPRUIT No. 428.</p>

Magisterial districts created	Courts established	Seat of the magistracy and sub-districts	Local limits define by point-to-point descriptions
			<p>Proceed westwards along the southern boundary of the farms KINDERSPRUIT No. 428, KINDERSPRUIT No. 120 and KINDERSPRUIT No. 428 and the southwards along the eastern boundary of this farm and also the farm VAALKOP No. 2589 and then south-westwards along the south-eastern boundary of this farm. Proceed southwards along the western boundary of the farms UITHOEK No. 108 and DIEPFONTEIN No. 160. Proceed westwards over this farm along no cadastral boundary up to the southern boundary of the farm VLAKFONTEIN ZUID No. 365. Proceed westwards along this southern boundary of this farm VLAKFONTEIN ZUID No. 365. Proceed north-westwards along the south-western boundary of the farm VLAKFONTEIN No. 573, then north-eastwards along the north-western boundaries of this farm. Proceed westwards along the southern boundaries of the farm PLAATJESKRAAL No. 605 and then northwards along the western boundary of this farm. Proceed westwards along the southern boundary of the farms SPES BONA No. 2567, SPES BONA No. 2567 and CHEZ NOUS No. 1775 up to the intersection with the middle of Tierpoort River. Proceed south-westwards along the middle of the Tierpoort River up to the intersection with the western boundary of the farm SPRINGFONTEIN No. 215, including all the intermediary farms bordering on the Tierpoort River. Proceed northwards along the western boundaries of the farm SPRINGFONTEIN No. 215 and also the farm PALMIET FONTEIN No. 57. Proceed north-westwards along the south-western boundary of the farm TWYFELFONTEIN No. 2673. Proceed south-westwards along the south-eastern boundary of the farm ZAMENZUIPING No. 2860, then north-westwards along the southern western boundary of this farm, turning generally north-eastwards to follow the generally north-western boundaries of this farm ZAMENZUIPING No. 2860. Proceed northwards along the western boundaries of the farms LANGDEEL No. 873, MERIBA No. 2748 and BEGINSEL No. 2749. Proceed westwards along the southern boundaries of the farms MAGDALENA No. 1745, VISCH KOP No. 1270 and BAKENVLEI No. 2843. Proceed northwards over this farm and the farm VERONA No. 2993 along no defined cadastral boundary. Proceed northwards along the western boundary of the farms VERONA No. 2993 and PALMYRA No. 2406. Proceed north-eastwards along the north-western boundary of the farms PALMYRA No. 2406, VREDERUS No. 83 and ZONDERZORG No. 2155 and then eastwards along the northern boundary of this farm ZONDERZORG No. 2155. Proceed northwards along the western boundaries of the farms SKEBA No. 2438, PINEHURST No. 2600, PALOMAR No. 2601 and PANFONTEIN No. 185. Proceed eastwards along the northern boundary of this farm PANFONTEIN No. 185 up to the intersection with the south-western boundary of the farm REERAND No. 60. Proceed north-westwards along this south-western boundary of the farms REERAND No. 60 and DE DAM No. 2392 and then westwards along the northern boundary of this farm. Proceed northwards along the western boundary of the farm DOORNBOOM No. 2886 up to the intersection with the southern boundary of the farm BLAAUWBOSCHPAN No. 2852. Proceed westwards along this southern boundary and then northwards along the western boundaries of this farm BLAAUWBOSCHPAN No. 2852. Proceed westwards along the southern boundary of the farm GELUKSKOP No. 2584. Proceed northwards along the western boundary of the farms GELUKSKOP No. 2584 and COETSEERUS No. 2583. Proceed westwards along southern boundary of the farms SCHAAPKRAAL No. 1470, DI FORD No. 2250 and DU TOIT'S DRAAI No. 1469. Proceed northwards along western boundary of the farms DU TOIT'S DRAAI No. 1469 DI FORD No. 2250 and DRIEFONTEIN No. 2851 up to the intersection with the south-western boundary of the farm PAARDEKRAAL No. 3024. Proceed northwards along the south-western and western boundaries of this farm PAARDEKRAAL No. 3024 up to the middle of the Modder River. Proceed eastwards along the Modder River up to the western boundary of the farm STEENBOKKRAAL No. 3009, including all the intermediary farms bordering on the Modder River. Proceed northwards along the western boundary of the farm STEENBOKKRAAL No. 3009 and then eastwards along the northern boundary of this farm and also the farm HOEKPAN No. 2808. Proceed northwards along the western</p>

Magisterial districts created	Courts established	Seat of the magistracy and sub-districts	Local limits define by point-to-point descriptions
		Botshabelo sub-district of Mangaung district	<p>boundary of the farms, AURORA No. 2812, WELTEVREDEN No. 2816, BETHEL No. 2817, also along the northern boundary of this farm for a short distance, AVONDSRUST No. 2821, WELGEVONDEN No. 65, AWENDGLORIE No. 1153, TWYFEL KOP'S PAN No. 669, KALKFONTEIN No. 388, GRASDAM No. 487, WELTEVREDEN No. 966, BLINKKLIP No. 614, MIDDELKOP No. 622, DASKOP No. 312, KAREE NEK No. 715 and GELUK No. 718. Proceed westwards along the southern boundary of the farm DANIELS RUST No. 802 and then northwards along the western boundary of this farm up to the north-western corner, which is the starting point.</p>
		Botshabelo sub-district of Mangaung district	<p>Starting from the intersection of the M10 motorway with the N8 motorway, proceed in an easterly direction along the N8 until the intersection with the western boundary of Bob Rodgers Park. From there, proceed in a northerly direction along the western boundary of Bob Rodgers Park until the intersection with the northern boundary thereof, then proceed in an easterly direction along the northern boundary of Bob Rodgers Park until the intersection with the eastern boundary thereof. Proceed in a southerly direction along the eastern boundary of Bob Rodgers Park until the intersection with the northern boundary of the farm Midway No.2631, then proceed in an easterly direction along the northern boundary of Midway until the intersection with the Renosterspruit River. Proceed in a northerly direction along the Renosterspruit River until the intersection with the southern boundary of the farm Donkerhoek No.392, then proceed in an easterly direction along the southern boundary of Donkerhoek until the intersection with the eastern boundary of the farm Vallombrosa No.1263. From there, proceed in a south-easterly direction along the eastern boundaries of the farms Vallombrosa and Roodewal No.292, and the northern boundaries of the farms Virginia No.1435 and Waterval No.1291 until the intersection with the western boundary of the farm Braklaagte No.848. Proceed in a northerly direction along the western boundary of Braklaagte until the intersection with the northern boundary thereof, then proceed in an easterly direction along the northern boundaries of the farms Braklaagte and Waterlaagte No.1210 until the intersection with the Matjiespruit River. Proceed in a northerly direction along the Matjiespruit River until the intersection with the Modder River, then proceed in an easterly direction along the Modder River until the intersection with the western boundary of the farm Nootgedacht No.689. Proceed in a northerly direction along the western boundary of Nootgedacht until the intersection with the western boundary of the farm Uithoek No.487, then proceed in a north-easterly direction along the western boundaries of the farms Uithoek and Warmkloof No.425 until the intersection with the northern boundary thereof. Proceed in an easterly direction along the northern boundaries of the farms Warmkloof and Brightside No.316 until the intersection with the eastern boundary thereof, then proceed in a southerly direction along the eastern boundaries of the farms: Brightside, Dina's Rust No.205, Mysterie No.329, Kirkintilloch No.14, Malika No.48 and Alpha No.489 until the intersection with the southern boundary thereof. Proceed in a westerly direction along the southern boundary of Alpha until the intersection with the N8 motorway, then proceed in an easterly direction along the N8 until the intersection with the eastern boundary of the farm Botshabelo No.826. From there, proceed in a southerly direction along the eastern boundary of Botshabelo until the intersection with the southern boundary thereof, then proceed in a westerly direction along the southern boundary Botshabelo until the intersection with the eastern boundary of the farm Greylingrust No.242. Proceed in a southerly direction along the eastern boundary of Greylingrust until the intersection with the southern boundary thereof, then proceed in a westerly direction along the southern boundaries of the farms Greylingrust and Gelukszuiping No.243 until the intersection with the eastern boundary of the farm Gelukslaagte No.244. Proceed in a north-westerly direction along the eastern boundaries of the farms Gelukslaagte and Lengau No.830 until the intersection with the northern boundary of the farm Melville No.768, then proceed in a westerly direction along the northern boundary of Melville</p>

Magisterial districts created	Courts established	Seat of the magistracy and sub-districts	Local limits define by point-to-point descriptions
			<p>until the intersection with the northern boundary of Dewetsdorp Sub District (as will further appear from the map). Proceed in a south-westerly direction along the Dewetsdorp Sub District until the intersection with the eastern boundary of Bloemfontein Main Seat by the southern boundary of the farm Damfontein No.711. From there, proceed in a northerly direction along the eastern boundary of Bloemfontein Main Seat until the intersection with the southern boundary of the farm Balquhider No.1967, then proceed in a westerly direction along the southern boundary of Balquhider until the intersection with the western boundary thereof. Proceed in a northerly direction along the western boundary of Balquhider until the intersection with the northern boundary of the farm Nallsview No.2835, then proceed in a north-westerly direction along the northern boundary of Nallsview until the intersection with the southern boundary of Mangaung Village. Proceed in a north-easterly direction along the southern boundaries of Mangaung Village and Kopanong Village until the intersection with the R702 road, then proceed in a northerly direction along the R702 until the intersection with the M10 motorway. Proceed in a northerly direction along the M10 motorway until the intersection with the N8 motorway, which is the starting point.</p>
		Thaba 'Nchu sub-district of Mangaung magisterial district	<p>Starting from the north-west beacon of the farm Sterkfontein No.83, proceed in an easterly direction along the northern boundary of Sterkfontein until the intersection with the western boundary of the farm Toba No.112. From there, proceed in a north-easterly direction along the western boundaries of the farms: Toba, Klein Toba No.283, Vogelstrinkooi No.343 and the eastern boundary of Jacob's Rust No.87 until the intersection with the northern boundary thereof, then proceed in a westerly direction along the northern boundary of Jacob's Rust until the intersection with the western boundary of the farm In Den Hand No.273. Proceed in a north-easterly direction along the western boundaries of the farms: In Den Hand, Hoffontein No.591 and Kgalala No.14 until the intersection with the northern boundary thereof which is also the northern boundary of Barolong Boo Seleka Traditional Council (as will further appear from the map). Proceed in an easterly direction along the northern boundary of Barolong Boo Seleka Traditional Council until the intersection with the eastern boundary thereof, then proceed in a southerly direction along the eastern boundary of Barolong Boo Seleka Traditional Council and the eastern boundary of the farm Seliba No.35 until the intersection with the northern boundary of the farm Rakhoi No.5. Proceed in an easterly direction along the northern boundaries of the farms Rakhoi and Mount Stephen No.333 until the intersection with the western boundary of Hobhouse Sub District, then proceed in a southerly direction along the western boundary of Hobhouse Sub District until the intersection with the northern boundary of the farm Balaclava No.166. Proceed in the easterly direction along the northern boundary of Balaclava until the intersection with the western boundary of the farm Naaupoort No.74, then proceed in a northerly direction along the western boundary of Naaupoort until the intersection with the northern boundary thereof. Proceed in an easterly direction along the northern boundary of Naaupoort until the intersection with the R709 road, then proceed in a southerly direction along the R709 until the intersection with the southern boundary of Naaupoort No.74. Proceed in a southerly direction along the southern boundary of Naaupoort until the intersection with the western boundary thereof, then proceed in a north-westerly direction along the western boundary of Naaupoort until the intersection with the northern boundary of the farm Cranborne No.190. Proceed in a south-westerly direction along the northern boundaries of the farms: Cranborne, Cecil No.189 and Sallsburg No.79 until the intersection with the northern boundary of the farm Mashalana No.773. Proceed in a south-easterly direction along the northern boundary of Mashalana until the intersection with the eastern boundary thereof, then proceed in a south-westerly direction along the eastern boundaries of the farms: Mashalana, Dithotane No.821 and Rapulana No.776 until the intersection with the eastern boundary of the farm Klipfontein No.110. From there, proceed in a southerly direction along the eastern boundary of Klipfontein until the intersection with the southern boundary thereof, then proceed in a westerly direction along the southern boundary of Klipfontein until the intersection with</p>

Magisterial districts created	Courts established	Seat of the magistracy and sub-districts	Local limits define by point-to-point descriptions
Thabo Mofutsanyana	Phuthaditjhaba	Phuthaditjhaba main seat of Thabo Mofutsanyana magisterial district	<p>the western boundary thereof. Proceed in a northerly direction along the western boundary of Klipfontein until the intersection with the southern boundary of the farm Rapulana No.776, then proceed in a westerly direction along the southern boundaries of the farms Rapulana and Rietfontein No.119 until the intersection with the western boundary thereof. Proceed in a northerly direction along the western boundary of Rietfontein until the intersection with the northern boundary of Darford No.215, then proceed in a westerly direction along the northern boundaries of the farms: Darford, Bare Flats No.721 and Willow Park No.434 until the intersection with the western boundary thereof. Proceed in a southerly direction along the western boundary of Willow Park until the intersection with the northern boundary of the farm Daggafontein No.144, then proceed in a westerly direction along the northern boundaries of Daggafontein and Malvern No.335 until the intersection with the western boundary thereof. Proceed in a southerly direction along the western boundary of Malvern until the intersection with the northern boundary of the farm Rockwood No.473, then proceed in a north-westerly direction along the northern boundary of the farm Rockwood until the intersection with the southern boundary of the farm School Site Tweespruit No.935. Proceed in a westerly direction along the southern boundaries of the farms School Site Tweespruit and Beifseba No.686 until the intersection with the Modder River, then proceed in a northerly direction along the Modder River until the intersection with the eastern boundary of the farm Mexico No.769. Proceed in a north-easterly direction along the eastern boundary of Mexico until the intersection with the northern boundary thereof, then proceed in a north-westerly direction along the northern boundary of Mexico until the intersection with the western boundary of the farm Melville No.786 which is also the southern boundary of Botshabelo Sub District (as will further appear from the map). Proceed in an easterly direction along the southern boundary of Botshabelo Sub District until the intersection with the eastern boundary thereof, then proceed in a northerly direction along the eastern boundary of Botshabelo Sub District until the intersection with the N8 motorway. Proceed in a westerly direction along the N8 until the intersection with the southern boundary of the farm Alpha No.789, then proceed in an easterly direction along the southern boundary of Alpha until the intersection with the western boundary of the farm Sepane No.901. From there, proceed in a northerly direction along the western boundaries of the farms: Sepane, Bloemspruit No.72 and Sterkfontein No.83 until the intersection with the north-west beacon thereof, which is the starting point. Starting from the intersection of the Debeer Spruit and the northern boundary of the farm HONINGFONTEIN No. 84 proceed eastwards along this northern boundary of the farms HONINGFONTEIN No. 84, ONSE RUST No. 1127, SHALOM No. 1152, LOSKOPPIE No. 1150, DE VALERA No. 1124 and APEX No. 1126. Proceed northwards along the north-western boundary of the farm SCHLESWIGS HOLSTEIN No. 190 and then for a short distance southward along the eastern boundary of this farm up to the intersection with the northern boundary of the farm GROOTPAN No. 353. Proceed eastwards along the northern boundary of the farms GROOTPAN No. 353, RIVERSIDE No. 1193, WELGEVONDEN No. 238 and KAREEBOOM No. 1191 and then southwards along the eastern boundary of this farm. Proceed eastwards along the northern boundaries of the farms SPYOENKOP No. 1417, DAVIDSFONTEIN No. 209, LEYDEN No. 1401 and NAMUR No. 1402. Proceed northwards along the western boundary of the farms RECORD No. 1084, GEDULD EN MOED No. 1635 and VRYHEID No. 1632 and then north-eastwards along the north-western boundary of this farm and also the farm KLIPFONTEIN No. 1054. Proceed northwards along the western boundary of the farms WITKLIP No. 361, WINKELHAK No. 1433 and KROMDRAAI No. 603. Proceed north-eastwards along the north-western boundary of the farms KROMDRAAI No. 603, MIDDELPUNT No. 294, GOEDGEDACHT No. 604, ROSETTA No. 607, TUINPLAATS No. 574, JOHANNA No. 192 and LANGLAAGTE No. 356 and then south-eastwards along the north-eastern boundary of this farm and also the farm NAUDESKOP OOST No. 250. Proceed north-eastwards along the north-western boundaries of the farms FOURIESKRIEK A No. 265 and HELENA'S HOME No. 279 and then eastwards along the northern</p>

Magisterial districts created	Courts established	Seat of the magistracy and sub-districts	Local limits define by point-to-point descriptions
			<p>boundary of this farm and also the farm MERIBA No. 277. Proceed south-eastwards along the north-eastern boundary of the farms MERIBA No. 277, CAIRNDHU No. 278, BOOMALLEEN No. 276, VERGENOEGD No. 425 and BRAKFONTAIN No. 66 up to the intersection with the northern boundary of the farm PAULUS No. 1620. Proceed eastwards along the northern boundaries of the farm PAULUS No. 1620 and then southwards along the eastern boundary of this farm up to the intersection with the northern boundary of the farm ARTOIS No. 704. Proceed eastwards along this northern boundary of this farm and also the farm BONTJESKRAAL No. 63. Proceed north-eastwards along the north-western boundary of the farms MULLERSVLEI No. 1287, MULLERSRUST No. 110 and MULLERSTROON No. 1286 up to the intersection with the Liebenbergs Vlei. Proceed north-eastwards along the Liebenbergs Vlei up to the intersection with the northern boundary of this farm MULLERSTROON No. 1286. Proceed eastwards along this northern boundary of this farm. Proceed northwards along the western boundaries of the farm SIMONS VLEY No. 1791. Proceed westwards along the southern boundary of the farm MOOIVLEI No. 1304 and then northwards along the western boundary of this farm and also the farm EENZAAMHEID No. 774. Proceed eastwards along the northern boundary of this farm EENZAAMHEID No. 774 and then southwards along the eastern boundary of this farm and also the farms VRYHEID No. 775 and ALBA No. 1362. Proceed north-eastwards along the north-western boundary of the farms SALDANHA No. 1844, TWEELING KOP B No. 374, TWEELINGKOP No. 389, TWEELING KOP A No. 1574, VADERS GIFT No. 1542, MOOIFONTEIN No. 532, LUNDAM No. 1546 and LAPLAND No. 955 up to the intersection with the Tierkloof River. Proceed southwards along the Tierkloof River up to the intersection with the northern boundary of the farm TIJGER HOEK No. 822, including all the intermediary farms along this river. Proceed eastwards along the northern boundary of the farm TIJGER HOEK No. 822, and then southwards along the eastern boundary of this farm. Proceed north-eastwards along the northern-western boundary of the farm PROCESS DRAAI No. 646. Proceed eastwards along the northern boundary of the farms PROCESS DRAAI No. 646, RICHARDS PAN No. 647, MOEDERDEEL No. 1443, WELVERDIEND No. 1444 and GELUK No. 510 and then southwards along the short eastern boundary of this farm GELUK No. 510. Proceed eastwards along the northern boundary of the farms EBENHAEZER No. 1548 and VOCATA No. 1183 up to the intersection with the western boundary of the farm KALKPAN No. 512. Proceed northwards along the western boundary of the farms KALKPAN No. 512 and ONTEVREDE No. 544 and then south-eastwards along the north-eastern boundary of this farm ONTEVREDE No. 544 and finally southwards along the eastern boundary of this farm up to the intersection with the northern boundary of the farm AURORA No. 561. Proceed eastwards along the northern boundary of the farms AURORA No. 561 and CORNER FARM No. 585. Proceed southwards along the eastern boundary of the farms CORNER FARM No. 585, DAGBREEK No. 1623, MOOIPLAATS No. 763 and FANIE No. 859 up to the intersection with the eastern boundary of the farm SOMERSET No. 1978. Proceed southwards along the eastern boundary of the farms SOMERSET No. 1978, ALIDA No. 652 and VAALBANK No. 327 and then westwards along the southern boundary of this farm and finally southwards along the eastern boundary of this farm and also the farm ANNANDALE No. 1015. Proceed westwards along the southern boundary of this farm ANNANDALE No. 1015. Proceed southwards along the eastern boundary of the farm GOEDCEDACHT No. 1017 and the westwards along the southern boundary of this farm. Proceed southwards along the eastern boundary of the farms ALLEMANS SPRUIT No. 9 and GEORGINA No. 276. Proceed westwards then northwards and so on all around the boundaries of this farm with the farm STERKWATER No. 1831. Proceed southwards along the eastern boundary of the farm RIETKUIL No. 918 up to the intersection with the eastern boundary of the farm WATERLOO No. 1341. Proceed southwards along the eastern boundary of the farms WATERLOO No. 1341 and MEYERSHOEK No. 1489. Proceed eastwards along the short northern boundary and then south-westwards for a short distance along the south-</p>

Magisterial districts created	Courts established	Seat of the magistracy and sub-districts	Local limits define by point-to-point descriptions
			<p>eastern boundary of the farm MEYERSHOEK No. 1489 up to the intersection with the north-eastern boundary of the farm SUNNYSIDE No. 1490. Proceed south-eastwards along this north-eastern boundary of this farm, then south-wards along the short eastern boundary and finally westwards along the southern boundary of this farm SUNNYSIDE No. 1490. Proceed south-westwards along the south-eastern boundary of the farm AFRIKA'S KOP No. 1424. Proceed eastwards along the northern boundary of the farm VERDRIET No. 1381, then southwards along the eastern boundary of this farm and finally westwards along the southern boundary of this farm VERDRIET No. 1381 and also the farm AFRIKA'S KOP No. 1424. Proceed southwards along the eastern boundary of the farm GROENKOP No. 1413 and then westwards along the southern boundary of this farm. Proceed southwards along the eastern boundary of the farms DOPPIES No. 432, BRESLAU No. 1608, HARTMANNSHOEK No. 175, ZANDFONTEIN No. 1037, ROOIHUVEL No. 1038, KASTEEL No. 106, BERGPLAATS No. 120, WILGHEOEK No. 20, ROOIKRANTZ No. 1830 and WATERBERG No. 329. Proceed westwards along the southern boundary of the farms WATERBERG No. 329 and AVONDZON No. 58. Proceed north-westwards along the south-western boundary of the farms AVONDZON No. 58, PATRYSFONTEIN No. 113 and DINASPEAK No. 51. Proceed westwards along the southern boundary of the farms DE KAMP No. 1294 and Portion 4 of the farm HA-SEHAPI No. 1840 and follow the various generally eastern boundaries of portions of this farm along the Dihlabeng Municipal boundary. Proceed eastwards for a short distance along the northern boundary of the farm ESPERANZO No. 997 and then southwards along the eastern boundary of this farm. Proceed eastwards along the northern boundary of the farms GROENDRAAI No. 737 and STERKFONTEIN No. 118 and then southwards along the eastern boundary of this farm STERKFONTEIN No. 118 up to the intersection with the north-eastern boundary of the farm HAWEE No. 1203. Proceed south-eastwards along this north-eastern boundary of the farm HAWEE No. 1203 and then southwards along the eastern boundary of this farm up to the intersection with the Watershed boundary. Proceed first eastwards and then southwards along the Watershed boundary up to the intersection with the eastern boundary of the farm RHEBOK KOP No. 518, including all the intermediary farms bordering on the Watershed boundary. Proceed southwards along this eastern boundary of this farm RHEBOK KOP No. 518 up to the intersection with the Caledon River. Proceed south-westwards along the Caledon River (border with Lesotho) up to the intersection with the western boundary of the farm CATJASBERG No. 175, including all the intermediary farms bordering on the Caledon River. Proceed northwards along the western boundary of the farm CATJASBERG No. 175. Proceed north-westwards along the south-western boundary of the farms BRANDWATER No. 168 and MOOGESIG No. 428 up to the intersection with the Watershed. Proceed northwards along the Watershed boundary up to the intersection with the River. Proceed northwards along the Watershed boundary up to the south-western boundary of the farm TOCHWAT No. 905. Proceed north-westwards along the south-western boundary of the farms TOCHWAT No. 905 and ROODEPUNT No. 346. Proceed westwards along the southern boundary of the farms ROODEPUNT No. 346, DUPREEZPOORT No. 1465 and WATERVAL No. 1463 and the northwards along the western boundary of this farm and also the farm GETHSEMANE No. 1092. Proceed north-westwards along the south-western boundary of the farms VERGENOEG No. 1462 and CORNELISVLEI No. 1093 up to the intersection with the south-eastern boundary of the farm BULTFONTEIN NOORD No. 739. Proceed south-westwards along this south-eastern boundary BULTFONTEIN NOORD No. 739, then north-westwards along the south-western boundary, further proceed north-eastwards along the north-western boundary and again north-westwards along the other south-western boundary and finally again north-eastwards along the other northwestern boundary all of this farm BULTFONTEIN NOORD No. 739 up to the intersection point with the southern boundary of the farm COREA No. 41. Proceed generally</p>

Magisterial districts created	Courts established	Seat of the magistracy and sub-districts	Local limits define by point-to-point descriptions
		Dihlabeng sub-district of Thabo Mofutsanyana magisterial district	<p>westwards along the generally southern boundaries of this farm COREA No. 41 and then northwards along the western boundary of this farm and also the farm RIETPOORT No. 175 and then eastwards along the northern boundaries of this farm up to the intersection with the Debeer Spruit. Proceed northwards along the Debeer Spruit up to the intersection with the southern boundary of the farm ZURINGKRANS No. 257, including the farms MOSTERTFONTEIN No. 136 and CONCORDIA No. 39. Proceed westwards along the southern boundary of the farms ZURINGKRANS No. 257, MONS No. 1460 and AMOS No. 993. Proceed northwards along the western boundary of the farms AMOS No. 993 and EBENHAEZER No. 742. Proceed north-westwards along the southern-western boundary of the farms MOEDERS HULP No. 1378, DWARFBERG No. 350 and HONINGFONTEIN No. 84 up to the intersection with the Debeer Spruit. Proceed northwards along the Debeer Spruit up to the intersection with the northern boundary of this farm HONINGFONTEIN No. 84, which is the starting point.</p>
		Dihlabeng sub-district of Thabo Mofutsanyana magisterial district	<p>Starting from the north-west beacon of the farm Damfontein No.363, proceed in a north-easterly direction along the northern boundaries of the farms: Tuimplaats No.574, Johanna No.192 and Langlaagte No.356 until the intersection with the western boundary of the farm Welkom No.273. From there, proceed in a south-easterly direction along the western boundary of Welkom until the intersection with the southern boundary of the farm Mara No.271, then proceed in an easterly direction along the southern boundary of Mara until the intersection with the eastern boundary thereof. Proceed in a northerly direction along the eastern boundary of Mara until the intersection with the northern boundary of the farm Helena's Home No.279, then proceed in an easterly direction along the northern boundaries of the farms Helena's Home and Meriba No.277 until the intersection with the R76. Proceed in a south-easterly direction along the R76 until the intersection with the northern boundary of the farm Paulus No.1620, then proceed in an easterly direction along the northern boundary of Paulus until the intersection with the southern boundary of the farm Klein Pan No.1668. Proceed in the easterly direction along the southern boundary of Klein Pan until the intersection with the eastern boundary thereof, then proceed in a northerly direction along the eastern boundaries of the farms Klein Pan and Menin No.1794 until the intersection with the Liebenbergsvlei River. Proceed in a northerly direction along the Liebenbergsvlei River until the intersection with the southern boundary of the farm Suzanna No.311, then proceed in an easterly direction along the southern boundary of Suzanna until the intersection with the western boundary of the farm Metz No.419. Proceed in a southerly direction along the western boundary of Metz until the intersection with the southern boundary thereof, then proceed in a north-easterly direction along the southern boundaries of the farms: Metz, Petit No.1383, Cronjesfontein No.1384, Primus No.1397 and Rondehoek No.340 until the intersection with the western boundary of Pietersvlei No.621. From there, proceed in a north-easterly direction along the Western boundaries of the farms: Pietersvlei, Lyndam No.1546 and Lapland No.955 until the intersection with the Tierkloof River which is also the southern boundary of Rietz Sub District (as will further appear from the map). Proceed in a south-easterly direction along the Tierkloof River until the intersection with the northern boundary of the farm Tjgerhoek No.822, then proceed in an easterly direction along the southern boundary of Rietz Sub District until the intersection with the western boundary of the farm Kalkpan No.512. Proceed in a northerly direction along the western boundaries of the farms Kalkpan and Ontevrede No.544 until the intersection with the northern boundary thereof, then proceed in an easterly direction along the northern boundary of Ontevrede until the intersection with the eastern boundary thereof. Proceed in a southerly direction along the Eastern boundary of Ontevrede until the intersection with the southern boundary of the farm Cauvinshoek No.279, then proceed in an easterly direction along the southern boundaries of Cauvinshoek and Stolzenfels No.1023 until the intersection with the eastern boundary of the farm Corner Farm No.585 which is also the Western boundary of Warden Sub District. Proceed in a southerly direction</p>

Magisterial districts created	Courts established	Seat of the magistracy and sub-districts	Local limits define by point-to-point descriptions
			<p>along the western boundary of Warden Sub District until the intersection with the northern boundary of Kestell Sub District by the southern boundary of the farm Petra No.1013, then proceed in a westerly direction along the southern boundaries of the farms Petra and Goedcedacht No.1017 until the intersection with the western boundary of Kestell Sub District. From there, proceed in a southerly direction along the western boundary of Kestell Sub District until the intersection with the northern boundary of Phuthaditjaba Sub District by the western boundary of the farm Diepfontein No.1263, then proceed in a westerly direction along the northern boundary of Phuthaditjaba Sub District until the intersection with the western boundary thereof. Proceed in a southerly direction along the western boundary of Phuthaditjaba Sub District until the intersection with the Little Caledon River, then proceed in a southerly direction along the Little Caledon River until the intersection with the Caledon River. Proceed in a westerly direction along the Caledon River until the intersection with the eastern boundary of Fouriesburg Sub District by the western boundary of the farm Mooihoek No.348, then proceed in a northerly direction along the Eastern boundary of Fouriesburg Sub District until the intersection with the northern boundary thereof by the southern boundary of the farm Highlands No.1239. Proceed in a westerly direction along the northern boundary of Fouriesburg Sub District until the intersection with the eastern boundary of Paul Roux Sub District by the Vals River, then proceed in a northerly direction along the eastern boundary of Paul Roux Sub District until the intersection with the north-west beacon of the farm Damfontein No.363, which is the starting point.</p>
		<p>Maluti-A-Phofung sub-district of Thabo Mofutsanyana magisterial district</p>	<p>Starting from the north-western corner of the farm RUSTKOP No. 1210, proceed eastwards along the northern boundary of the farms RUSTKOP No. 1210, KATHERINA No. 669, UITVLUGT No. 294, WERDA No. 1704 and DAGERAAD No. 1703 and then south-eastwards along the north-eastern boundary of this farm DAGERAAD No. 1703. Proceed north-eastwards along the north-western boundary of the farm DE HOOGTE No. 1350, then south-eastwards along the north-eastern boundary of this farm. Proceed northwards along the western boundary of the farm SPRINGS No. 902 and then eastwards along the northern boundary of this farm for a short distance up to the intersection with the Elands River. Proceed northwards along the Elands River up to the intersection with northern boundary of the farm LANG PLAAT No. 843 including the farm SAMENVLOED A No. 1349. Proceed eastwards along this northern boundary of the farm LANG PLAAT No. 843 up to the intersection with the Wilge River. Proceed northwards along the Wilge River up to the intersection with the northern boundary of the farm RIVERSMEET No. 785 including the farm BOOMERANG No. 1456. Proceed eastwards along the northern boundary of the farms RIVERSMEET No. 785 and PIETER'S RUST No. 1268. Proceed northwards along the western boundary of the farm UITZOEK No. 1156 and then eastwards along the northern boundary of this farm and also the farm OTTO No. 1597. Proceed northwards along the western boundaries of the farm ELM VILLA No. 745 and the eastwards along the northern boundary of this farm. Proceed northwards along the western boundary of the farms GROOTGELUK No. 58, SOME MORE No. 1277, NAUHEIM No. 1278 and NAUHEIM No. 1954 up to the intersection with the Meul River. Proceed generally eastwards along the Meul River up to the intersection with the western boundary of the farm VOORTREKKERSDRIFT No. 1849, including all the intermediary farms bordering on the Meul River. Proceed northwards along the western boundary of the farms VOORTREKKERSDRIFT No. 1849 and VOORTREKKERS HOOGTE No. 1273 then eastwards along the northern boundary of this farm and finally southwards along the eastern boundary of this farm VOORTREKKERS HOOGTE No. 1273 and also the farm. VOORTREKKERSDRIFT No. 1849 (short boundary). Proceed south-eastwards along the north-eastern boundary of the farm MARITZ-DRIFT No. 1649. Proceed northwards along the western boundary of the farm VAALBANK A No. 1843 and then eastwards along the short northern boundary of this farm up to the intersection with the Meul River. Proceed generally north-eastwards along the Meul River up to the</p>

Magisterial districts created	Courts established	Seat of the magistracy and sub-districts	Local limits define by point-to-point descriptions
			<p>intersection with the Dwaal Spruit. Proceed south-eastwards along the Dwaal Spruit up to the intersection with the eastern boundary of the farm VAALBANK A No. 1843, including all the intermediary farms bordering on the Meul River and Dwaal Spruit. Proceed generally southwards along the generally eastern boundaries of the VAALBANK A No. 1843 farm and also the farm VAALBANK No. 1828. Proceed south-eastwards along the north-eastern boundary of the farm VREUGDE No. 243 and then south-westwards along the south-eastern boundary of this farm. Proceed south-eastwards along the north-eastern boundary of the farms WASCH KLIP A No. 881, WASCH KLIP B No. 882 and VLAK PLAATZ No. 1821 and then southwards along the eastern boundary of this farm up to the intersection with the northern boundary of the farm GROOT PAN No. 473. Proceed eastwards along this northern boundary of this farm. Proceed northwards along the western boundary of the farm PARKHURST No. 334, 334. Proceed south-eastwards along the north-eastern boundary of the farms PARKHURST No. 334, DWAALSPRUIT No. 494, MOUNT IMPOLA No. 516 and BERGHOEK No. 1509. Proceed south-westwards along the south-eastern boundary of the farms BERGHOEK No. 1509, CHRISTOFERA No. 149, SCHEUR KLIP No. 462 and BLOEM HOEK No. 227. Proceed generally south-westwards along the generally south-eastern boundary of all the farms from BLOEM HOEK No. 227 up to and including the farm WITZIESHOEK No. 1815 all along the KwaZulu-Natal Provincial boundary. From the intersection of the southern most eastern boundary of the farm WITZIESHOEK No. 1815 with the Watershed boundary proceed generally north-westwards along this Watershed boundary, which forms the boundary with Lesotho, up to the intersection with the eastern boundary of the farm WOEST ARABIA No. 40. This also is the intersection of this eastern boundary with the Caledon River. Proceed generally north-westwards along the Caledon River which forms the boundary with Lesotho up to the intersection with the western boundary of the farm CALEDONIA "A" No. 977. Proceed northwards along the western boundary of the farm CALEDONIA "A" No. 977 up to the intersection with the Watershed boundary on the farm GENERAL WILL No. 623. Proceed northwards turning westwards along the Watershed boundary up to the intersection with the western boundary of the farm GROENHOEK No. 1190, including all the farms bordering on this Watershed boundary. Proceed northwards along the western boundary of the farm GROENHOEK No. 1190. Proceed north-westwards along the south-western boundary of the farm GEGUND No. 739 and then northwards along the short western boundary of this farm. Proceed westwards along the southern boundary of the farms ANNA S HOPE No. 1257 and GROENDRAAI No. 117 and the northwards along the western boundary of this farm. Proceed westwards for a short distance along the southern boundary of the farm HA-SEHAPI No. 1840 and then generally northwards along the Maluti-a-Phofung Municipal boundary through this farm, HA-SEHAPI No. 1840 (which runs along the boundaries of Portions 17, 18, 33, 32, 20 and 15, which are all included) up to the intersection with the north-eastern boundary of this farm. Proceed south-eastwards along the north-eastern boundaries and the eastwards along the northern boundary of this farm. Proceed northwards along the western boundary of the farms DIEPFONTEIN No. 1263, TYGER KLOOF No. 57, UITZICHT No. 382, RUSTHOEK No. 398, TWEEDEEL No. 400, MOOI HOEK No. 878, LANGBULT No. 396, VAALHOEK No. 925, KRANSFONTEIN No. 1261, POPLAR GROVE No. 1769, BARRY ESTATE "B" No. 475, BRESLAU No. 1382 and DOPPIES No. 1401. Proceed eastwards along the northern boundary of this farm DOPPIES No. 1401. Proceed northwards along the western boundary of the farm PHILADELPHIA No. 1334 and then eastwards along the northern boundary of this farm and also the farms WELKOM No. 1378 and PETRA No. 1853. Proceed northwards along the western boundary of this farm. Proceed westwards along the southern boundary of the farm SUNNYSIDE No. 1852, then northwards along the western boundary and finally eastwards along the northern boundary of this farm. Proceed northwards along the western boundary of the farm MIDA No. 1406. Proceed north-westwards along the south-western boundary of the farm TRADOUW No. 1491 and then north-eastwards along the short north-western boundaries of this farm</p>

Magisterial districts created	Courts established	Seat of the magistracy and sub-districts	Local limits define by point-to-point descriptions
		Mantsopa sub-district of Thabo Mofutsanyana magisterial district	<p>(along the railway line). Proceed westwards along the southern boundary of the farm SPRINGDALE I No. 560 for a short distance. Proceed northwards along the western boundary of the farms SPRINGDALE I No. 560, SPRINGDALE II No. 238, ERFENIS No. 823, BLESBOKLAAGTE No. 827, MOOIHOEK No. 826 and STERKWATER No. 1831. Proceed north-westwards all along the various boundaries of this farm STERKWATER No. 1831, turning northwards, then eastwards, then generally south-eastwards and finally eastwards along the short eastern boundary of this farm. Proceed northwards along the western boundary of the farms SMITHERTON No. 753 and RUSTKOP No. 1210 up to the north-western corner which is the starting point.</p>
		Mantsopa sub-district of Thabo Mofutsanyana magisterial district	<p>Starting from the north-western corner of the farm MARTHINUSPAN No. 1322, proceed eastwards along the northern boundary of the farms MARTHINUSPAN No. 1322 and GELUK No. 559 and then southwards along the eastern boundary of this farm up to the intersection with, the northern boundary of the farm DRIEKOPPEN No. 56. Proceed eastwards along the northern boundaries of the farms DRIEKOPPEN No. 56, YVONNE No. 2236, VOORSCHOOTEN No. 2206, INGRAM No. 448 and ZUIPING No. 1275. Proceed southwards along the eastern boundaries of the farms ZUIPING No. 1275 and BRAKLAAGTE No. 1880. Proceed eastwards along the northern boundary of the farms NAAUWPOORT No. 2372, NAAUWPOORT No. 394 and ANNA'S RUST No. 1228. Proceed south-eastwards and the eastwards along the northern boundaries of this farm ANNA'S RUST No. 1228 and then southwards along the eastern boundary of this farm and also the farm JOSINA'S MEER No. 1882. Proceed north-eastwards along the north-western boundary of the farms PAKUILFONTEIN No. 1370 and ALABAMA No. 504 up to the intersection with the Klein Vet River. Proceed generally south-eastwards along the Klein Vet River up to the intersection with the north-western boundary of the farm MORNING STAR No. 250, including all the intermediary farms bordering on the Klein Vet River. Proceed north-eastwards along the north-western boundary of the farm MORNING STAR No. 250, then south-eastwards along the north-eastern boundary and finally south-westwards along the south-eastern boundary of this farm MORNING STAR No. 250 up to the intersection with the Klein Vet River. Proceed south-eastwards along the Klein Vet River up to the intersection with the north-western boundary of the farm JACOBSDAAL No. 917, including the farms MERRIMIETZIE No. 576 and MAGERMANS HOEK No. 588. Proceed north-eastwards along north-western boundary of the farm JACOBSDAAL No. 917 and ZETLAND No. 587. Proceed south-westwards along the south-eastern boundary of the farm JACOBSDAAL No. 917 and to the intersection with the north-eastern boundary of the farm ELYSIUM No. 224. Proceed south-eastwards along the north-eastern boundaries of the farm ELYSIUM No. 224 and then south-westwards along the south-eastern boundary of this farm up to the intersection with the north-eastern boundary of the farm KLUITJESKRAAL No. 174. Proceed south-eastwards along this north-eastern boundary of this farm KLUITJESKRAAL No. 174. Proceed north-eastwards along the north-western boundary of the farm BELVIDERE No. 175, then south-eastwards along the north-eastern boundary and finally southwards along the eastern boundary of this farm BELVIDERE No. 175 up to the intersection with the north-eastern boundary of the farm MON REPOS No. 176. Proceed south-eastwards along this north-eastern boundary of this farm. Proceed eastwards along the northern boundaries of the farms AVONDZON No. 376 and MORGENROOD No. 179. Proceed southwards along the eastern boundary of the farm ALMA No. 184. Proceed eastwards along this northern boundary of this farm ALMA No. 184. Proceed southwards along the eastern boundary of the farms ALMA No. 184, WELGESTREDEN No. 65, UITZICHT No. 41 (first a short distance eastwards along the northern boundary), GRASSPAN No. 34-3, MOOIEVLAKTE No. 271 and NEUWIED No. 279 (first a short distance eastwards along the northern boundary). Proceed eastwards along the</p>

Magisterial districts created	Courts established	Seat of the magistracy and sub-districts	Local limits define by point-to-point descriptions
			<p>northern boundary of the farms NEUWIED No. 279 and WILDEEESTFONTAIN No. 244 and then southwards along the eastern boundary of this farm. Proceed eastwards along the northern boundaries of the farm WESSELSVAL No. 28 and then southwards along the eastern boundary of this farm. Proceed south-eastwards along the north-eastern boundary of the farms RHODES No. 281, SPRINGS No. 746 and BATAVIA No. 950 up to the intersection with the northern boundary of the farm NIEUW BERGVLIEET No. 76. Proceed eastwards along the northern boundary of this farm. Proceed north-eastwards along the north-western boundary of the farms BERGVLIEET No. 178 and KLEIN BERGVLIEET No. 1082 and then eastwards along the northern boundary of this farm KLEIN BERGVLIEET No. 1082. Proceed north-eastwards along the north-western boundaries of the farm AANDENKING No. 284 up to the intersection with the Upper Edge of Krans boundary. Proceed southwards along the Upper Edge of Krans boundary up to the intersection with the south-eastern boundary of the farm S GRAVENHAGE No. 264 including the farm CAMBRAI No. 740. Proceed southwards along the south-eastern boundary of the farm S GRAVENHAGE No. 264. Proceed eastwards along the short northern boundary of the farm TRIPOLITANIA No. 562, then south-eastwards along the north-eastern boundary and finally south-westwards along the south-eastern boundary of this farm TRIPOLITANIA No. 562 up to the intersection with the southern boundary of the farm ALPHA No. 1078. Proceed eastwards along the northern boundaries of the farm ALPHA No. 1078 up to the intersection with the Caledon River. Proceed generally southwards along the Caledon River, which forms the boundary with Lesotho, up to the intersection with the western boundary of the farm CLAREMONT No. 19, including all the intermediary farms bordering on the Caledon River. Proceed northwards along the western boundary of the farm CLAREMONT No. 19 and then north-westwards along the south-western boundary of this farm. Proceed westwards along the southern boundary of the farms CLAREMONT No. 19 and MORGENZON No. 27. Proceed north-westwards along the south-western boundaries of the farms MORGENZON No. 27 and THE WILLOWS No. 277. Proceed westwards along the southern boundary of the farms SPRINGHAANFONTEIN No. 414, KOOTMANSRUST No. 921 and GRENSPAN No. 59. Proceed northwards along the western boundary of this farm GRENSPAN No. 59. Proceed westwards along the southern boundary of the farm TOEKOMSLAAGTE No. 676. Proceed northwards along the western boundary of the farms TOEKOMSLAAGTE No. 676 and ZAAIBULT No. 440. Proceed north-eastwards along the north-western boundary of the farms ZAAIBULT No. 440 and MERINOSVLEI No. 677. Proceed north-westwards along the south-western boundaries of the farms KAGAMA No. 524 and SALISBURY No. 79. Proceed north-eastwards along the north-western boundary of the farms SALISBURY No. 79, CECIL No. 189 and CRANBORNE No. 190. Proceed eastwards along the northern boundary of this farm CRANBORNE No. 190. Proceed south-eastwards along the north-eastern boundary of the farms CRANBORNE No. 190, HATFIELD No. 259, WALES No. 432, JERSEY No. 504 and ORKNEY No. 505. Proceed northwards along the western boundaries of the farms MOKOPO No. 38, HILLSIDE No. 271 and GLEN ROCK No. 258. Proceed northwards along the western boundaries of the farms LIONS RUMP No. 310, ABERFOYLE No. 157 and STRATHEARN No. 396. Proceed westwards along the southern boundary of the farm ISLINGTON No. 274. Proceed southwards along the eastern boundary of the farm LOWER SCHUINSEKOP No. 620. Proceed westwards along the southern boundary of the farms LOWER SCHUINSEKOP No. 620, SCHUINSE KOP No. 126 and CARNARVON No. 445 up to the intersection with the south-eastern boundary of the farm WANGANELLA No. 527. Proceed south-westwards along this south-eastern boundary of this farm WANGANELLA No. 527, then westwards along the southern boundary and finally northwards along the western boundaries of this farm. Proceed northwards along the south-western boundary of the farms EATON No. 226 and DURHAM No. 212. Proceed northwards along the western boundary of the farms DURHAM No. 212 and YORK No. 436 and then eastwards for a short distance along the northern boundary</p>

Magisterial districts created	Courts established	Seat of the magistracy and sub-districts	Local limits define by point-to-point descriptions
			<p>of this farm YORK No. 436 up to the intersection with the western boundary of the farm NGOANA No. 104. Proceed northwards along the western boundary of the farms NGOANA No. 104 and NGOANA NORTH No. 347. Proceed westwards along the southern boundaries of the farm ALEXANDRIA No. 43 and then northwards along the western boundary of this farm. Proceed generally northwards along the generally western boundaries of the farm EDEN No. 96 and finally eastwards along the northern boundary of this farm. Proceed north-eastwards along the north-western boundary of the farms MOUNTAIN VIEW No. 326, EGYPT No. 107, ROSE VALLEY No. 371, PAARDEN VLEI No. 123 and HIGHLANDS No. 50. Proceed northwards along the western boundaries of the farms ECONOMY No. 228 and ELLADALE No. 227. Proceed eastwards along the northern boundary of this farm ELLADALE No. 227. Proceed northwards along the western boundary of the farms ELIASFONTEIN No. 218, HILLSIDE No. 617 and MOUNTAIN VIEW No. 573. Proceed north-westwards along the south-western boundaries of the farms GRAIGMORE No. 1910, CRAIGELEE No. 1978, HILTON No. 1396 and HAZELDENE No. 1821. Proceed westwards along the southern boundary of the farms ALBANY No. 1305 and SECHOARA A No. 2027. Proceed northwards along the western boundaries SECHOARA No. 184, VIVEVALE No. 301, CATHCART No. 303, FAR VIEW No. 385, CUYLER VILLE No. 1920, MOKOLOBANE No. 1304 and MIELIEKAMP No. 1814. Proceed south-westwards along the south-eastern boundary of the farms WELTEVREDEN No. 102 and DWAALSFRUIT No. 288. Proceed westwards along the southern boundary of the farms DWAALSFRUIT No. 288 and HIBERNIA No. 2362. Proceed northwards along the western boundary of the farms HIBERNIA No. 2362, HOFFMAN'S KUIL No. 101, DWAALHOEK No. 97, VIRGINIA No. 154, LEVINA No. 153, DANKBAAR No. 645, BOVENVLEI No. 1329, BACHELORS QUARTERS No. 1328, LEEUWSPRUIT No. 1323 and MARTHINUSPAN No. 1322, which is the starting point.</p>
		<p>Nketoana sub-district of Thabo Mofutsanyana magisterial district</p>	<p>Starting from the north-western corner of the farm UITZICHT No. 768, proceed eastwards along the northern boundary of the farms UITZICHT No. 768, JACKALS RAND No. 767, TIERBANK NOORD No. 257 and TIERHOEK No. 412 and then southwards along the eastern boundary of this farm up to the intersection with the northern boundary of the farm LOURENS No. 484. Proceed eastwards along the northern boundary of the farms LOURENS No. 484 and ROOKOP No. 160 up to the intersection with the western boundary of the farm NABOTHSDEEL No. 338. Proceed northwards along the western boundaries of the farms NABOTHSDEEL No. 338, BOSRAND No. 936 and PALMIETFONTEIN No. 139 and then eastwards along the northern boundary of this farm PALMIETFONTEIN No. 139. Proceed northwards along the western boundary of the farm DIMILANDER No. 476. Proceed eastwards along the northern boundary of the farms DIMILANDER No. 476 and POTGIETER No. 1553 and then southwards along the eastern boundary of this farm POTGIETER No. 1553. Proceed north-eastwards along the north-western boundary of the farms KATBOSCH NOORD No. 800, ONGEGUND No. 420, MENTZ No. 216, ZANDFONTEIN No. 303, ZANDFONTEIN No. 243, ANNIE'S VREUGDE No. 457 and then southwards along the eastern boundary of this farm up to the intersection with the northern boundary of the farm MOOIFONTEIN No. 1042. Proceed eastwards along the northern boundaries of the farm MOOIFONTEIN No. 1042 up to the intersection with the western boundary of the farm MOLTENO No. 1045. Proceed northwards along this western boundary of the farm MOLTENO No. 1045 and then south-eastwards along the north-eastern boundary of this farm. Proceed eastwards along the northern boundary of the farm BOOMSFRUIT No. 107. Proceed northwards along the western boundary of the farm BOOMKRAAL No. 249, then eastwards along the northern boundary of this farm. Proceed southwards along the eastern boundary of the farms BOOMKRAAL No. 249, GELUK No. 1101, DEN HAAG No. 1100, WELKOM No. 1098, HAARLEM No. 1099, JUPITER No. 958, SWEET HOME No. 956, FONTEINKUIL No. 955, MARS No. 953 and SOPHIE'S RUST No. 957. Proceed eastwards along the northern boundary of the farms WILLIE'S VREUGDE No. 825, AANGAAN No. 350 and</p>

Magisterial districts created	Courts established	Seat of the magistracy and sub-districts	Local limits define by point-to-point descriptions
			<p>KLIPRAND No. 100. Proceed northwards along the western boundaries of the farms NORTJE No. 207, NORTJE A No. 792 and RAUTENBACH No. 208 and then south-eastwards along the north-eastern boundary of this farm. Proceed eastwards along the northern boundary of the farms EENDRAGT No. 834, SCHIJF No. 839. Proceed north-eastwards along the north-western boundaries of the farms ONVERWACHT No. 89 and VERKYKERS KOP No. 526. Proceed eastwards along the generally northern boundaries of the farm VERKYKERS KOP No. 526 up to the intersection with the north-western boundary of the farm BLAAUWBOSCH SPRUIT No. 117. Proceed north-eastwards along this north-western boundary of this farm BLAAUWBOSCH SPRUIT No. 117. Proceed eastwards along the northern boundary of the farm SCHILBACH No. 1031. Proceed south-eastwards along the north-eastern boundary of the farms TWEEESPRUIT No. 297 and BELLARY No. 102. Proceed southwards along the generally eastern boundaries of this farm BELLARY No. 102 up to the intersection with the Liebenbergs Vlei. Proceed southwards along the Liebenbergs Vlei up to the intersection with the north-eastern boundary of the farm BLAAUWBOSCH SPRUIT No. 117. Proceed south-eastwards along the north-eastern boundary of the farm BLAAUWBOSCH SPRUIT No. 117. Proceed south-eastwards along the north-eastern boundary of the farms BLAAUWBOSCH SPRUIT No. 117, MORGENKRAAL No. 274 and BLOEMKRAAL No. 775. Proceed north-eastwards along the north-western boundary of the farm GOEDEHOOP No. 746 and then south-eastwards along the north-eastern boundary of this farm. Proceed eastwards along the northern boundary of the farm MORESON No. 1095. Proceed northwards along the western boundary of the farms DAMASCUS No. 1168 and DRIEKOP No. 844, then north-eastwards turning eastwards, then southwards and finally south-eastwards following the generally northern boundaries of this farm DRIEKOP No. 844. Continue south-eastwards along the north-eastern boundary of the farm DIEPLAAGTE No. 856. Proceed north-eastwards along the north-western boundary of the farm VREDEWERF No. 527 and then south-eastwards along the north-eastern boundary of this farm and also the farm SWALIESRUS No. 1131. Proceed south-westwards along the south-eastern boundary of this farm SWALIESRUS No. 1131. Proceed south-eastwards along the north-eastern boundaries of the farms EENSGEVONDEN No. 79, GROOTKUIL No. 30 and EENZAAM No. 120. Proceed north-eastwards along the north-western boundary of the farms LEEUW KUIL No. 562, LION'S RUMP "B" No. 583 and LION'S RUMP "A" No. 126. Proceed southwards along the eastern boundary and then eastwards along the northern boundary of this farm LION'S RUMP "A" No. 126 and also the farm RONDEHOEK No. 162 up to the intersection with the Wilge River. Proceed southwards along the Wilge River up to the intersection with the south-eastern boundary of the farm DRAAI HOEK No. 109, including all the intermediary farms bordering on the Wilge River. Proceed south-westwards along the south-eastern boundary of the farm DRAAI HOEK No. 109 and then westwards along the southern boundaries of this farm. Proceed south-westwards along the south-eastern boundary of the farms MANLYK No. 1063, MORESTER No. 1071 and HERMON No. 1132. Proceed southwards along the eastern boundary of the farms SMALDEEL No. 190, HONIGKLIP No. 445, ALKMAAR No. 191, WILGER SPRUIT No. 201, VINKNEST No. 807, BEGINSEL No. 521, MIDDENIN No. 113 and ONVERWACHT No. 196. Proceed westwards along the southern boundary of this farm ONVERWACHT No. 196 and the northwards along the western boundary of this farm up to the intersection with the southern boundary of the farm NOOITGEDACHT No. 192. Proceed westwards along the southern boundary of the farms NOOITGEDACHT No. 192, DRIEKUIL No. 410, ARCADIA No. 28, MAX No. 78, MARIA No. 107, GROOTMOED No. 1158, UITKYK No. 1033, UITHOEK No. 1154, GANSPAN No. 326 and GOEDGEDACHT No. 99. Proceed south-westwards along the south-eastern boundary of the farm VETPAN No. 378 and then north-westwards along the south-western boundary of this farm up to the intersection with the southern boundary of the farm VISCHGAT No. 1162. Proceed westwards along the southern boundaries of this farm VISCHGAT No. 1162 up to the intersection with the Tierkloof River. Proceed north-westwards along the Tierkloof River up to the intersection with the south-eastern boundary of the farm LYNPAN No. 432, including all the intermediary farms</p>

Magisterial districts created	Courts established	Seat of the magistracy and sub-districts	Local limits define by point-to-point descriptions
			<p>bordering on the Tierkloof River. Proceed south-westwards along the south-eastern boundary of the farms LYNPAN No. 432, SKOONGESIG No. 652, SPES BONA No. 653, RONDEHOEK No. 340, TWEELINGKOP D No. 1388, TWEELINGKOP "E" No. 1556, CRONJESFONTEIN No. 1384, PETIT No. 1383 and METZ No. 419. Proceed north-westwards along the south-western boundary of this farm METZ No. 419. Proceed westwards along the southern boundary of the farm SUZANNA No. 311. Proceed south-westwards along the south-eastern boundary of the farms EENZAAAM No. 1166, CHISTIANA No. 1368, SMALDEEL No. 1367, UITKIJK No. 771 and HEBRON No. 1369. Proceed eastwards along the northern boundary of the farm MENIN No. 1794 and the southwards along the eastern boundaries of this farm turning westwards along the short southern boundary of this farm up to the intersection with the Liebenbergs Vlei. Proceed south-westwards along the Liebenbergs Vlei up to the intersection with the short south-eastern boundary of this farm MENIN No. 1794. Proceed south-westwards along this south-eastern boundary of this farm. Proceed southwards along the eastern boundary of the farms GENEVA No. 885 and HELDERFONTEIN No. 816. Proceed south-westwards along the south-eastern boundary of the farms HELDERFONTEIN No. 816 and KLEINPAN No. 1668 and then northwards along the western boundary of this farm KLEINPAN No. 1668 up to the intersection with the southern boundaries of the farm MYNHARDTSFONTEIN No. 133. Proceed westwards along the southern boundaries of the farms MYNHARDTSFONTEIN No. 133, DAMFONTEIN No. 1532, REBELLA No. 970, BLOKKIES No. 969 and ERFDEEL No. 967. Proceed south-westwards along the south-eastern boundaries of the farm MARA No. 271. Proceed north-westwards along the south-western boundary of the farms MARA No. 271 and WELKOM No. 273. Proceed south-westwards along the south-eastern boundary of the farms OU KRAAL No. 1459, FRAAIE UITZIGT No. 65, FRAAIUITKYK No. 1044, WILGENBOOM No. 1 and MANITOBA No. 1307 up to the intersection with the north-eastern boundary of the farm SMALDEEL No. 1053. Proceed south-eastwards along this north-eastern boundary and then southwards along the eastern boundary and finally south-westwards along the south-eastern boundary of this farm SMALDEEL No. 1053. Proceed southwards along the eastern boundary of the farm DAMPLAATS No. 218. Proceed westwards along the southern boundary of the farms DAMPLAATS No. 218, KRAALPUNT No. 1759 and LANGBERG No. 556 and the northwards along the western boundary of this farm LANGBERG No. 556 up to the intersection with the southern boundary of the farm ROZENDAL No. 475. Proceed westwards along the southern boundaries of the farms ROZENDAL No. 475 and EXCELSIOR No. 1487 and then northwards along the western boundary for a short distance up to the intersection with the eastern boundary of the farm BRAKPAN No. 35. Proceed southwards along the eastern boundary of the farms BRAKPAN No. 35, VLAKPLAAS No. 1394 and BABANANGO No. 1393. Proceed westwards along the southern boundary of the farms SMALPUNT No. 488, MIDDELPLAATS No. 428, ZAAIKAMP No. 1017 and JAGTERS VLAKTE No. 368 up to the intersection with the south-eastern boundary of the farm BRAKLAAGTE No. 673. Proceed south-westwards along the south-eastern boundary of the farms BRAKLAAGTE No. 673 and ROODE KOPJE No. 158 up to the intersection with the Debeer Spruit. Proceed northwards along the Debeer Spruit up to the intersection with the northern boundary of the farm ROODE KOPJE No. 158. Proceed eastwards along this northern boundary of this farm for a short distance up to the intersection with the northern boundary of the farm LIEBENBERGS BULT No. 394. Proceed eastwards along this northern boundary of this farm up to the intersection with the western boundary of the farm SANS SOUCI No. 1052. Proceed northwards along this western boundary of this farm up to the intersection with the southern boundary of the farm BLESBOKLAAGTE No. 1047. Proceed westwards along this southern boundary of this farm BLESBOKLAAGTE No. 1047 and then northwards along the western boundary of this farm. Proceed westwards along the southern boundary of the farm WOLVEKRAAL No. 232 and then northwards along the western boundary for a short distance up to the intersection with the Sand River. Proceed</p>

Magisterial districts created	Courts established	Seat of the magistracy and sub-districts	Local limits define by point-to-point descriptions
		Phumelela sub-district of Thabo Mofutsanyana magisterial district	<p>westwards along the Sand River up to the intersection with the other western boundary of this farm WOLVEKRAAL No. 232. Proceed northwards along the western boundaries of this farm and then eastwards along the northern boundary of this farm WOLVEKRAAL No. 232 up to the intersection with the western boundary of the farm WOODVIEW No. 818. Proceed northwards along this western boundary of this farm and then eastwards along the northern boundaries of this farm WOODVIEW No. 818. Proceed northwards along the western boundaries (along the centre line of the railway line) of the farms LIZETTAVILLE No. 820, DRIE BURG No. 816 and GLEN OVIS No. 819. Proceed westwards along the southern boundary of the farms NOOIGEDACHT No. 953, ROODEKRAAL No. 249, STRASSBURG No. 618 and WATERFORD No. 262. Proceed northwards along the western boundary of the farms WATERFORD No. 262, ROODEPOORT No. 121 and SPES BONA No. 849 up to the intersection with the southern boundary of the farm KOMSPRUIT No. 66. Proceed westwards along the southern boundary of the farms KOMSPRUIT No. 66 and CATHERTON No. 856 and then northwards along the western boundary of this farm CATHERTON No. 856. Proceed eastwards along the northern boundary of the farms CATHERTON No. 856, KOMSPRUIT No. 66 and HOOGE VELD No. 276. Proceed northwards along the western boundary of the farm THE REMAINDER OF BEUKES-RUST No. 307 (for a short distance) up to the intersection with the southern boundary of the farm ERGERNIS No. 201. Proceed westwards along this southern boundary of this farm ERGERNIS No. 201, then northwards along the western boundary and finally eastwards along the northern boundary of this farm. Proceed northwards along the western boundaries of the farms THE REMAINDER OF BEUKES-RUST No. 307, GROENPUNT A No. 962 and SPITZKOP No. 134 up to the intersection with the Haman Spruit. Proceed generally south-eastwards along the Haman Spruit up to the intersection with the north-western boundary of the farm BLOEMHOEK No. 4, including the intermediary farms FLORISAL No. 533 and SCHANS-KOP No. 401 bordering on the Haman Spruit. Proceed north-eastwards along the north-western boundary of the farms BLOEMHOEK No. 4 and ELLENSRUST No. 203. Proceed eastward along the northern boundary of the farms ELLENSRUST No. 203 and DANIELSFONTEIN No. 197. Proceed northwards along the western boundary of the farms BULLOCK No. 655, HYSLOP No. 731, MIDDELBULT No. 92, KLIPSPRUIT No. 74, URSULA No. 774, QUAGGAFONTEIN No. 116, HAWKIE No. 628, LANGLAND No. 364, SMALDEEL No. 492, OPEN GROUND, OATLAND No. 574, BURNETTS LANDS No. 2, ROCKBY No. 576, SPRINGFIELD No. 575, FOUNTAIN No. 968 and VAALBANK No. 157. Proceed eastwards along the northern boundaries of the farms VAALBANK No. 157, STERLING No. 136 and VERDUN No. 717. Proceed northwards along the western boundary of the farms DE RUST No. 326 and UITZICHT No. 768, which is the starting point.</p> <p>Starting from the intersection of the western boundary of the farm ROBBERTZ'DRIFT No. 322 with the Vaal River proceed generally south-eastwards along the Vaal River up to the intersection with Klip River on the farm ZAMENKOMST No. 386. Proceed generally south-eastwards along the Klip River up to the intersection with the Gansvlei Spruit on the farm SEEKOEIVLEIPOORT No. 1316. Proceed generally eastwards along the Gansvlei Spruit up to the intersection with the short north-eastern boundary of the farm ELANDSHOEK No. 358. Proceed generally southwards along the generally eastern boundaries of the farms all along the KwaZulu-Natal Provincial boundary up to the intersection with the western boundary of the farm CHATSWORTH No. 388. Proceed northwards along the western boundaries of this farm. Proceed north-eastwards along the north-western boundary of the farm WILGE RIVIER No. 319 up to the intersection with the south-western boundary of the farm ONTARIO No. 663. Proceed north-westwards along the south-western boundary of the farms ONTARIO No. 663, MPAULE No. 290, BACHELORS HOME No. 800, HAPPY LAND No. 364, SANS SOUCI No. 572 and LANG RIET VLEI No. 101. Proceed southwards along the eastern boundary of the farms ALLUVIAAL RANDT No. 1393 and NUGGET No. 252. Proceed generally westwards along the generally southern boundaries of the farms NUGGET No. 252</p>

Magisterial districts created	Courts established	Seat of the magistracy and sub-districts	Local limits define by point-to-point descriptions
			<p>and GEGUND No. 482. Proceed northwards along the western boundary of the farms GEGUND No. 482, RHEBOKKOP No. 1392 and WESSELSTROOM No. 291 up to the intersection with the Dwaal Spruit. Proceed westwards along the Dwaal Spruit up to the intersection with the Meul River. Proceed south-westwards along the Meul River up to the intersection with the south-western boundary of the farm HONG KOP No.325, including the farm KLARIS No. 1408 and MOLEN RIVIERS DRAAI No.173. Proceed westwards along the south-western boundary of the farm HONG KOP No.325. Proceed southwards along the eastern boundary of the farm MARITZ-DRIFT No. 1651 and then westwards along the southern boundary of this farm. Proceed northwards along the western boundary of the farms MARITZ-DRIFT No. 1651 and ZWARTBANK A No. 1302 up to the intersection with the southern boundary of the farm GLEN WESSELS No. 1272. Proceed westwards along the southern boundaries of the farm GLEN WESSELS No. 1272. Proceed southwards along the eastern boundary of the farms BLESSBOKKRAAL No. 1274 and GOOD HOPE No. 1809 up to the intersection with the Meul River. Proceed generally westwards along the Meul River up to the intersection with eastern boundary of the farm THE WILLOWS No. 1049, including the intermediary farms bordering on the Meul River. Proceed southwards along the eastern boundary of the farm THE WILLOWS No. 1049, ZWARTFONTEIN No. 1046 and DREYERS HOEK No. 796 and then westwards along the southern boundary of this farm. Proceed southwards along the eastern boundary of the farms GEELBEKPAN No. 1600 and DESTINY No. 1599 and then westwards along the southern boundary of this farm. Proceed southwards along the eastern boundary of the farm BAKENKOP No. 1189 and then westwards along the southern boundary of this and also the farm MAJOORSDRIFT No. 248 up to the intersection with the Wilge River. Proceed southwards along the Wilge River up to the intersection with the southern boundary of the farm SAMENVLOED No. 1348. Proceed westwards along this southern boundary of this farm up to the intersection with the Elands River. Proceed southwards along the Elands River up to the intersection with the short southern boundary of the farm KRISTALFONTEIN No. 774. Proceed westwards along this short southern boundary, then southwards along the eastern boundary and finally westwards along the long southern boundary of this farm. Proceed south-westwards along the south-eastern boundary of the farm VOORSPOED No. 867 and then north-westwards along the south-western boundary of this farm up to the intersection with the southern boundary of the farm HARTBETAAL No. 709. Proceed westwards along the southern boundary of the farms HARTBETAAL No. 709, SUNNYSIDE No. 963, UITKYK No. 144 and PETRA No. 1013. Proceed northwards along the western boundary of this farm PETRA No. 1013 and then eastwards along the northern boundary of this farm. Proceed northwards along the along the western boundary of the farm UITKYK No. 144 and the eastwards along the northern boundary of this farm. Proceed north-westwards along the western boundary of the farms MIDDELPUUNT No. 633 and STANLEY VALE No. 931, Proceed westwards along the southern boundary of the farms STOLZENFELS No. 1023 and CAUVINS HOEK No. 279 and then northwards along the western boundary of this farm up to the intersection with the southern boundary of the farm BRAKFRONTEIN No. 1611. Proceed westwards along this southern boundary of this farm. Proceed northwards along the western boundary of the farms BRAKFRONTEIN No. 1611 and MOOIBANK No. 705. Proceed north-eastwards along the north-western boundary of the farms MOOIBANK No. 705, GELUKSBURG No. 376 and VIJEKOP No. 1785 (short boundary). Proceed south-eastwards along the north-eastern boundary of this farm VIJEKOP No. 1785. Proceed north-eastwards along the north-western boundary of the farm DE BULT No. 1786 up to the intersection with the Wilge River. Proceed generally northwards along the Wilge River up to the intersection with the northern boundary of the farm KILLIECRANKIE No. 165, including all the intermediary farms bordering on the Wilge River. Proceed eastwards along the northern boundaries of the farm KILLIECRANKIE No. 165. Proceed northwards along the western boundary of the farms POTSDAM No. 1292, LEKDAM No. 785, BELGIAN CONGO No. 1094 and HIGHLANDS</p>

Magisterial districts created	Courts established	Seat of the magistracy and sub-districts	Local limits define by point-to-point descriptions
			<p>No. 6. Proceed north-eastwards, then eastwards and finally south-eastwards along the northern boundaries of this farm HIGHLANDS No. 6. Proceed northwards along the western boundary of the farm OUDE KRAAL No. 607 and then eastwards along the northern boundary of this farm and also the farm FARM No. 624. Proceed northwards along the western boundary of the farm ALTO No. 842 and then eastwards along the northern boundary of this farm up to the intersection with the western boundary of the farm KALVERFONTEIN No. 1348. Proceed northwards along the western boundary of the farm KALVERFONTEIN No. 1348 and then eastwards along the northern boundaries of this farm. Proceed northwards along the western boundary of the farms HARMONY No. 663, KLIPLAAT No. 380, MAIDSTONE No. 297, SYFERPOORT No. 203, JUJSKY No. 470 and VAALKOP No. 747. Proceed eastwards along the northern boundary of the farms BOOMPIE ALLEEN No. 1358 and BOOMPIE ALLEEN No. 1357. Proceed northwards along the western boundary of the farms ALETTA No. 475 and SAXONY No. 26. Proceed eastwards along the northern boundaries of the farm SAXONY No. 26 up to the intersection with the Skulp Spruit. Proceed northwards along the Skulp Spruit up to the intersection with the southern boundary of the farm PRINSHOF No. 384, including the farm MIDDENIN No. 22. Proceed westwards along the southern boundary of the farm PRINSHOF No. 384 and then northwards along the western boundary of this farm and also the farm HAPPY DALE No. 25. Proceed westwards along the southern boundary of the farm BALTIMORE No. 85, then generally northwards along the generally western boundaries of this farm. Proceed northwards along the western boundary of the farm KOPPIE ALLEEN No. 347 and then eastwards along the northern boundary of this farm for a short distance up to the intersection with the western boundary of the farm SOPHIA'S GUNST No. 687. Proceed northwards along the western boundaries of the farms SOPHIA'S GUNST No. 687, PETRUSRUST No. 479, PANDAM No. 716, MOOIBULT No. 126, MEDINA No. 516 and ROBBERTZDRIFT No. 322 up to the intersection with the Vaal River, which is the starting point.</p>
		Setsoto sub-district of Thabo Mofutsanyana magisterial district	<p>Starting from the north-west beacon of the farm Fraaituizicht No.1498, proceed in an easterly direction along the northern boundary of Fraaituizicht until the intersection with the western boundary of Paul Roux Sub District boundary by the western boundary of the farm Driekuil No.56 (as will further appear from the map). From there, proceed in a southerly direction along the western boundary of Paul Roux Sub District until the intersection with the southern boundary thereof (by the farm Bankspruit No.8), then proceed in an easterly direction along the southern boundary of Paul Roux Sub District until the intersection with the western boundary of Fouriesburg Sub District by the eastern boundary of the farm Jacobsz-Berg No.150 and the Sand River. Proceed in a southerly direction along the eastern boundary of Fouriesburg Sub District (Sand River) until the intersection with the Caledon River, then proceed in a westerly direction along the Caledon River until the intersection with the eastern boundary of Clocolan Sub District by the farm Middelsuk No.182. From there, proceed in a northerly direction along the eastern boundary of Clocolan Sub District until the intersection with the southern boundary of Senekal Sub District by the southern boundary of the farm Gibraltar No.346, then proceed in an easterly direction along the southern boundary of Gibraltar until the intersection with the eastern boundary of Senekal Sub District. Proceed in a northerly direction along the eastern boundary of Senekal Sub District until the intersection with the north-west beacon of the farm Fraaituizicht No.1498, which is the starting point.</p>
Xhariep Magisterial District	Trompsburg	Trompsburg Main Seat of Xhariep magisterial district	<p>Starting from the north-eastern corner of the farm WONDERFONTEIN No. 502, proceed southwards along the eastern boundaries of this farm and then westwards along the southern boundary of this farm WONDERFONTEIN No. 502 up to the intersection with the eastern boundary of the farm STERKFONTAIN No. 2829. Proceed southwards along the eastern boundaries of the farms STERKFONTAIN No. 2829, UNITY No. 2262, BEGIN No. 2288 and ONZE RUST No. 2171. Proceed southwards through the farm VERONA No. 2993 along no defined boundary up to the southern boundary of this farm and for a short distance eastward along this southern boundary</p>

Magisterial districts created	Courts established	Seat of the magistracy and sub-districts	Local limits define by point-to-point descriptions
			<p>of this farm. Proceed southwards through the farm BAKENVLEI No. 2843 along no defined boundary up to the south-western corner of this farm. Proceed south-eastwards along the north-eastern boundary of the farm LANGERAND No. 522 Proceed generally eastwards along the generally northern boundaries of the farms DWAARSRAND No. 1233, LUIPAARDS KOP No. 426, PARKIN'S RUST No. 874, VANTONDERS POORTJE No. 869 and RUSTGEVONDEN No. 870. Proceed southwards along the eastern boundaries of the farms RUSTGEVONDEN No. 870, RUSTGEVONDEN No. 870, KLIPPAN No. 871 and KLEINGELUK No. 1187. Proceed westwards along the southern boundary of this farm KLEINGELUK No. 1187. Proceed southwards along the eastern boundary of the farm KLEINFONTEIN No. 868, then westwards along the short southern boundary, then northwards along the western boundary and finally again westwards along the other southern boundary of this farm KLEINFONTEIN No. 868 up to the intersection with the eastern boundary of the farm VLAK PLAATS No. 399. Proceed southwards along this eastern boundary of this farm VLAK PLAATS No. 399. Proceed eastwards along the northern boundary of the farms KLIPFONTEIN No. 604 and BEGINSEL No. 451. Proceed southwards along the eastern boundary of Portions 1 and 2 of the farm PALMIET FONTEIN No. 57 and then westwards along the southern boundary of Portion 2 of this farm. Proceed southwards along the eastern boundary of the farms BEGINSEL No. 451 and VAALKRANZ No. 607 up to the intersection with the Tierpoort River. Proceed eastwards along the Tierpoort River up to the intersection with the northern boundary of the farm KLIPPLAATS DRIFT No. 61, including all the intermediary farms bordering on the Tierpoort River. Proceed eastwards along this northern boundary of this farm KLIPPLAATS DRIFT No. 61, then southwards along the eastern boundary and finally again eastwards along the shorter northern boundary of this farm. And also the farm AMO No. 580. Proceed south-westwards along the south-eastern boundary of this farm AMO No. 580. Proceed south-eastwards along the northern eastern boundary of the farm VIVIERA No. 432. Proceed eastwards along the northern boundary of the farms FAIRVIEW No. 546, DIEPFONTEIN No. 160 and HERZBERG No. 162. Proceed northwards along the western boundary of the farms ZWARTLAAGTE No. 249 and UITHOEK No. 108. Proceed north-eastwards along the north-western boundary of this farm UITHOEK No. 108. Proceed northwards along the western boundaries of the farm POOTJE No. 365, then eastwards along the northern boundary and finally southwards along the eastern boundary of this farm and also the farm LEIVoor No. 180 up to the intersection with the northern boundary of the farm DAMHOEKJE No. 309. Proceed eastwards along this northern boundary of the farm DAMHOEKJE No. 309. Proceed north-eastwards along the north-western boundary of the farm DAMFONTEIN No. 126 and then eastwards along the northern boundary of this farm. Proceed northwards along the western boundary of the farms DIE PLAAS No. 429, DANKBAAR No. 26 and STILLE WONING No. 396. Proceed eastwards along the northern boundary of the farms STILLE WONING No. 396, SPITSKOP No. 362, MAMRE No. 260, JOUBERTIA No. 165, WELGELEGEN No. 256, JOUBERTIA B No. 12, BEERVLEI No. 240 and ALBERT GROVE No. 338. Proceed southwards along the eastern boundary of this farm ALBERT GROVE No. 338. Proceed eastwards along the northern boundary of the farms ROOIKRAAL No. 51 and LUXOR No. 241 and then southwards along the eastern boundary of this farm up to the intersection with the southern boundary of the farm ELOFFSVLEI No. 20. Proceed eastwards along this southern boundary of this farm and then southwards along the eastern boundary of this farm ELOFFSVLEI No. 20. Proceed eastwards along the northern boundary of the farm ELOFFSVLEI No. 20. Proceed southwards along the eastern boundary of the farms ELOFFSVLEI No. 20, ELLERSLIE NORTH No. 169, ELLERSLIE SOUTH No. 310 and MOOVLAKTE No. 409 up to the intersection with the northern boundary of the farm QUAGGA No. 366. Proceed eastwards along this northern boundary of the farms QUAGGA No. 366, DRIEPAN No. 16, SPITSTOP No. 183, SPITSKOP No. 203, TIENNIESRAND No. 184 and DE GRIEP No. 557. Proceed southwards along the eastern boundary of this farm DE GRIEP No. 557. Proceed south-eastwards along</p>

Magisterial districts created	Courts established	Seat of the magistracy and sub-districts	Local limits define by point-to-point descriptions
			<p>the north-eastern boundary of the farms TIENNIERAND No. 184, KLIP FONTEIN No. 27 and FOURIES SPRUIT POORT No. 10 and then southwards along the eastern boundary of this farm FOURIES SPRUIT POORT No. 10 and also the farm DE KRANS No. 279. Proceed westwards along the southern boundary of this farm and also the farm VAALBANK No. 231 turning south-westwards along the south-eastern boundary of this farm VAALBANK No. 231 and the farm HARDE WATERS POORT No. 58. Proceed southwards along the eastern boundaries of the farms BOSCHKLOOF No. 137 and HOPE No. 358. Proceed south-westwards along the various south-eastern boundaries of the farms HOPE No. 358, GELUKSHOEK No. 257, ROEMRIJK No. 330, KNAPDAAR No. 407, DRUKOP No. 261 and ALPHA No. 262. Proceed generally southwards along the generally eastern boundaries of the farm VENTERSHOEK No. 23. Proceed westwards along the southern boundaries of the farm MIDDELFONTEIN No. 198 and the northwards along the western boundary of this farm. Proceed westwards along the southern boundaries of the farm RIVIERA No. 246 and then south-westwards along the south-eastern boundary of this farm. Proceed southwards along the eastern boundaries of the farm MODDER FONTEIN No. 123, then south-westwards along the south-eastern boundary and finally again southwards along the other eastern boundaries. Proceed eastwards along the northern boundary of the farm KASTEEL No. 614 and then south-eastwards along the north-eastern boundary of this farm and also the farms WOLVE LEEGTE No. 135 and DAMPLAATS No. 620. Proceed generally south-westwards along the generally south-eastern boundaries of the farms DAMPLAATS No. 620, OS POORT No. 618 and DRUPFONTEIN No. 532. Proceed south-eastwards along the north-eastern boundary of the farms POORTJE No. 298 and WITLAAGTE No. 47 and then southwards along the eastern boundary of this farm up to the intersection with the north-eastern boundary of the farm DIEPFONTEIN No. 83. Proceed south-eastwards along the north-eastern boundaries of the farm DIEPFONTEIN No. 83 and then southwards along the eastern boundaries of this farm and also the farms LOBRY-HOUSE No. 184 and SMALDEEL No. 220 and finally north-westwards along the southern-western boundary of this farm SMALDEEL No. 220. Proceed south-westwards along the south-eastern boundaries of the farms SETTLEMENT No. 81, POORTJE No. 180 and HARTEBEESTFONTEIN No. 92. Proceed eastwards along the northern boundary of the farm LANGHOLM No. 284 and then southwards along the eastern boundary of this farm and also the farm GRETNA No. 48. Proceed south-eastwards along the north-eastern boundary of the farm KINDER FONTEIN No. 133. Proceed southwards along the eastern boundary of the farms KINDER FONTEIN No. 133, KINDER FONTEIN No. 47, LE ROUX'S VILLE No. 411 and PRINSLOO'S REQUEST No. 412 and then westwards along the southern boundary of this farm PRINSLOO'S REQUEST No. 412. Proceed south-eastwards along the north-eastern boundary of the farm VAALBANK No. 135. Proceed southwards along the eastern boundaries of the farms VAALBANK No. 135, STORMFONTEIN "A" No. 437 and STORMFONTEIN No. 150. Proceed generally south-eastwards along the generally north-eastern boundaries of the farms DIEPFONTEIN No. 113, MIDDLEFONTEIN No. 50, WILLOUGHBY No. 121, FAIRYDALE No. 529, DONALD No. 207 and MOODRAAI No. 513 up to the intersection with the Caledon River. Proceed southwards along the Caledon River up to the intersection with the north-eastern boundary of the farm VERVOLGZUIPING No. 335. Proceed south-eastwards along the north-eastern boundaries of the farms VERVOLGZUIPING No. 335, OSFONTEIN No. 348 and WELTEVREDEN No. 352. Proceed southwards along the eastern boundary of the farms WELTEVREDEN No. 352, DAMHOEK No. 454, WATERVAL No. 351 and through the KOPPIES FONTEIN No. 487 along the Kapanong Municipal boundary up to the intersection with the Orange River. Proceed generally westwards turning north-westwards along the Orange River up to the northern boundary of the farm LEMOENBOORD No. 320 including all the farms bordering on the Orange River within this area. Proceed eastwards along the northern boundary of the farms LEMOENBOORD No. 320, LEMOENBOORD No. 528 and FARM No. 108. Proceed north-eastwards along the northwestern boundaries</p>

Magisterial districts created	Courts established	Seat of the magistracy and sub-districts	Local limits define by point-to-point descriptions
			<p>of the farms MERIBAH No. 206, VOGELFONTEIN No. 92 and ANNEX- MEYERS-FONTEIN No. 96. Proceed northwards along the western boundaries of the farm KLEIN PLATBERG No. 756 and then eastwards along the northern boundary of this farm. Proceed northwards along the western boundary of the farm UITKYK No. 326, the eastwards along the northern boundary turning northwards along the other eastern boundary and finally again eastwards along the other northern boundary of this farm UITKYK No. 326 and also the farm STRYDDAM No. 742 up to the intersection with the western boundary of the farm RUIGTE VLEI No. 578. Proceed northwards along the western boundary of the farms RUIGTE VLEI No. 578 and RUIGTEPOORT No. 1147 and then eastwards along the northern boundary of this farm up to the intersection with the western boundary of the farm GREENPOINT No. 728. Proceed northwards along this western boundary of this farm PALJASFONTEIN No. 727 for a short distance up to the intersection with the southern boundary of the farm PALJASFONTEIN No. 727. Proceed westwards along this southern boundary of this farm PALJASFONTEIN No. 727 then northwards along the western boundary of turning eastwards along the northern boundary and finally again northwards along the other western boundary of this farm. Proceed north-westwards along the south-western boundaries of the farm LEEUWFONTEIN No. 95. Proceed northwards along the western boundaries of the farms LEEUWFONTEIN No. 95, AANDENKING No. 769, DRIEKOPSPAN No. 458, TITIESPAN No. 1179, SLAGKRAAL No. 1178, ONVERWACHT No. 112 and SLAGKRAAL No. 1178 and the eastwards along the northern boundary of this farm. Proceed south-eastwards along the north-eastern boundary of the farms SLAGKRAAL No. 1178 and EERSTE GELUK No. 455 up to the intersection with the northern boundary of the farm ENGELAAS KUIL No. 120. Proceed eastwards along the northern boundary of this farm ENGELAAS KUIL No. 120 up to the intersection with the western boundary of the farm PLATKOP No. 496. Proceed northwards along this western boundary of this farm PLATKOP No. 496 and then north-eastwards along the north-western boundaries of this farm and also the farm TAAIBOSCHLAAGTE No. 232. Proceed eastwards along the northern boundary of this farm and then south-eastwards along the north-eastern boundary of this farm TAAIBOSCHLAAGTE No. 232 and also the farm WILDE-ALS-POORT No. 128. Proceed eastwards along the short northern boundary of this farm, then southwards along the short eastern boundary and finally again eastwards along the northern boundary of this farm WILDE-ALS-POORT No. 128 and also the farms MIDDELPLAAT No. 139, BRAKFRONTEIN WEST No. 1022 and BRAKFRONTEIN No. 231. Proceed northwards along the western river boundary of the farm GOEDE HOOP No. 854, then south-eastwards along the north-eastern Riet River boundary and finally southwards along the eastern boundary of this farm GOEDE HOOP No. 854 and also the farm BRAKFRONTEIN No. 231. Proceed eastwards along the northern boundaries of the farm RIET PUTS DAM No. 115 and then southwards along the eastern boundary of this farm and also the farm SPOORLANGS No. 778. Proceed eastwards along the northern boundary of the farm GELUK No. 749. Proceed north-eastwards along the north-western boundary of the farm OMRUIJ No. 874 and then eastwards along the northern boundary of this farm. Proceed eastwards along the northern river boundary of the farm GROENVALLEI No. 440 and then southwards along the eastern boundary of the farms GROENVALLEI No. 440, MANA No. 897, MOOIHOEK No. 770 and BERGPLAATS No. 1159 up to the intersection with the north-western boundary of the farm GROOT WATERKLOOF No. 268. Proceed north-eastwards along the north-western boundaries of this farm GROOT WATERKLOOF No. 268 and also the farm BRAND KRAAL No. 37. Proceed northwards along the western boundaries of the farm ROODEWAL No. 1143. Proceed generally north-eastwards along the generally north-western boundaries of the farms ROODEWAL No. 1143 and LANGBERG No. 985 up to the intersection with the western boundary of the farm SALPETERKOP No. 1127. Proceed northwards along the western boundaries of this farm SALPETERKOP No. 1127 and then north-eastwards along the eastern Riet River boundary. Proceed northwards along the western boundary of this farm SALPETERKOP No. 1127, then eastwards along the northern</p>

Magisterial districts created	Courts established	Seat of the magistracy and sub-districts	Local limits define by point-to-point descriptions
			<p>boundary, turning southwards along the eastern boundary, then again eastwards along the other northern boundary and finally again southwards along the other eastern boundary of this farm SALPETERKOP No. 1127, up to the intersection with Riet River. Proceed along the Riet River up to the intersection with western boundary of the farm VREDE No. 199, including the farm WINTERSPOORT No. 869. Proceed northwards along the western boundary of the farms VREDE No. 199, ZORG VLIET No. 292 and VILLIERS HOEK No. 290. Proceed south-eastwards along the north-eastern boundary and then north-eastwards along the north-western boundary of the farm VILLIERS HOEK No. 290. Proceed northwards along the western boundary of the farms HULPMAKAAR No. 653, TYGERPAN No. 712 and WOLVEPAN No. 924. Proceed westwards along the southern boundary of the farm WITFONTEIN No. 652, then northwards along the western boundary and finally eastwards along the northern boundary of this farm. Proceed north-westwards along the western boundaries of the farms OLIEVEKLOOF No. 466 and AVENBURY No. 734. Proceed north-eastwards along the north western boundary of the farms AVENBURY No. 734 and KING'S NORTON No. 315. Proceed westwards along the southern boundary of the farms KING'S HEATH No. 1204 and JOHANSINDIE No. 1237 and then generally northwards along the generally western boundaries of this farm JOHANSINDIE No. 1237 and from the short northern boundary proceed through this farm along the Kopanong Municipal boundary. Proceed eastwards along the other northern boundary of this farm JOHANSINDIE No. 1237 and finally southwards along the eastern boundary of this farm up to the intersection with the northern boundary of the farm KING'S HEATH No. 1204. Proceed eastwards along the northern boundaries of this farm KING'S HEATH No. 1204 and the southwards along the eastern boundary of this farm. Proceed eastwards along the northern boundary of the farms WELKOM No. 360, LANGDRAAI No. 150 and DOORNKOP No. 1155. Proceed north-westwards along the south-western boundary of the farms LERASDAL No. 1043 and DELTA No. 2754. Proceed north-eastwards along the north-western boundary of the farms VILJOENS DAM No. 931 and WOLVENKOP No. 1490. Proceed eastwards along the northern boundary of the farms WOLVENKOP No. 1490, BOESMANSKOP No. 713, ANNA'S HOOP No. 1229, SUNNYSIDE No. 337, HOLSTEIN No. 1196, STERKFONTEIN No. 2829 and WONDERFONTEIN No. 502 ending at the north-eastern corner of this farm WONDERFONTEIN No. 502, which is the starting point.</p>
		Letsemeng sub-district of Xhariep magisterial district	<p>Starting from the north-eastern corner of the farm ALEXANDERFONTEIN No. 34, proceed southwards along the eastern boundary of the farms ALEXANDERFONTEIN No. 34 and MAURITSFONTEIN No. 26. Proceed eastwards along the northern boundary of the farms MELROSE WEST No. 153, MELROSE EAST No. 149 and ABONSDAM No. 92. Proceed south-eastwards along the north-eastern boundary of the farms BANKSFONTEIN No. 136 and DRIEPUT No. 7. Proceed northwards along the western boundaries of the farms AVONDSTER No. 252, KROON No. 250, WELTEVREDEN No. 262 and WILHELMINA No. 294. Proceed eastwards along the northern boundary of the farms WILHELMINA No. 294, KLEIN VOORUITZICHT No. 238 and VOORUITZICHT No. 209. Proceed southwards along the eastern boundary of the farms VOORUITZICHT No. 209 and THORNBURY No. 190 up to the intersection with the Modder River. Proceed generally eastwards along the Modder River up to the intersection with the eastern boundary of the farm ELIZABETH'S RUST No. 1452, including all the intermediary farms bordering on the Modder River. Proceed southwards along the eastern boundaries of the farms ELIZABETH'S RUST No. 1452 and ZAMENZUIPPING No. 554. Proceed eastwards along the northern boundary of the farms SURREY No. 695 and VLAKLAAGTE No. 801. Proceed southwards along the eastern boundary of the farms VLAKLAAGTE No. 801, HOLVLAKTE "A" No. 2009 and THE CHASE No. 1504. Proceed eastwards along the northern boundary of the farm KAREEPLAAT No. 655 and then southwards along the eastern boundary of this farm. Proceed eastwards along the northern boundary of the farm VISCHPAN No. 1834 and then southwards along the eastern boundary of this farm and finally south-westwards along the south-eastern boundary of this farm</p>

Magisterial districts created	Courts established	Seat of the magistracy and sub-districts	Local limits define by point-to-point descriptions
			<p>up to the intersection with the north-eastern boundary of the farm WELGELEGEN No. 498. Proceed south-eastwards along the north-eastern boundary of the farms WELGELEGEN No. 498 and HONINGKOPJE No. 354. Proceed westwards along the southern boundary of the farms HONINGKOPJE No. 354 and DEELPAN No. 1867. Proceed southwards along the eastern boundaries of the farms MAZZEL No. 1608, CONCORDIA No. 1880, MERIBA No. 1881 and PALMIETFONTEIN No. 1956. Proceed westwards along the southern boundary of the farms PALMIETFONTEIN No. 1956, DE PAD No. 1591, SODAFOUNTAIN No. 1582, ERFDEEL No. 710, KOPPIESDAM No. 473 and CHESAPEAK ANNEX No. 3032. Proceed southwards along the eastern boundary of the farm WOLWERAND No. 51 up to the intersection with the north-eastern boundary of the farm LUIPAARDSPOORT No. 310. Proceed eastwards along this north-eastern boundary of this farm, then south-westwards along the south-eastern boundaries and finally north-westwards along the south-western boundary of this farm LUIPAARDSPOORT No. 310 including the small farm RUILDAM No. 651. Proceed south-westwards along the south-eastern boundaries of the farm KLIPNEK No. 91. Proceed northwards along the western boundary of the farms KLIPNEK No. 91 and KLIP NEK No. 1238 and then westwards along the southern boundary of the farms KLIP NEK No. 1238 and BATHSEBA No. 1167. Proceed southwards through the farm JOHANSINDIE No. 1237 along the municipal boundary of Kopanong. Proceed generally southwards along the generally eastern boundaries of the farms BATHSEBA No. 1166 and HONIGBERG No. 411. Proceed eastwards along the northern boundary of the farms LEGKRAAL No. 65 and REDDERSFONTEIN No. 410 and then southwards along the eastern boundaries of this farm and also the farm BARENDSPAN No. 306. Proceed westwards along the southern boundary of this farm BARENDSPAN No. 306. Proceed southwards along the eastern boundary of the farm DASRANDJES No. 962. Proceed eastwards along the northern boundary of the farm TYGERKOP No. 638, then southwards along the eastern boundary and finally westwards along the southern boundaries of this farm. Proceed southwards along the eastern boundaries of the farms DE PAN No. 838 and JAGERSFONTEIN No. 180 up to the intersection with the Riet River. Proceed generally westwards along the Riet River up to the intersection with the western boundary of this farm JAGERSFONTEIN No. 180. Proceed northwards along this western boundary of this farm up to the intersection with the southern boundary of the farm SOLANO No. 1002. Proceed westwards along this southern boundary of this farm and then northwards along the western boundaries of this farm SOLANO No. 1002. Proceed westwards along the southern boundary of the farm DAMPOORT No. 996 up to the intersection with the eastern boundary of the farm GROOTKLOOF No. 1004. Proceed southwards along the eastern boundary of the farms GROOTKLOOF No. 1004 and DASSIEPOORT No. 1135. Continue southwards along the eastern Riet River boundary of this farm DASSIEPOORT No. 1135 and along the eastern boundaries of the farm RIVERSIDE No. 665. Proceed generally westwards along the generally southern boundaries of the farms RIVERSIDE No. 665, MANERAND No. 1113, PEILKOP No. 1112 and OSKOP No. 84. Proceed generally southwards along the generally short eastern boundaries of the farm BRANDFONTEIN No. 989. Proceed westwards along the southern boundaries of the farms BRANDFONTEIN No. 989 and ROOIRAND No. 82. Proceed northwards along the western boundaries of the farms STEENBOKVLAKTE No. 771 and KALKFONTEIN No. 677. Proceed generally westwards along the generally southern boundaries of this farm KALKFONTEIN No. 677. Proceed southwards along the eastern boundary of the farms KALKFONTEIN No. 677 and KAPOK No. 1034. Proceed northwards along the western boundary of the farms KAPOK No. 1034 and KALKFONTEIN No. 677 and then westwards along the generally southern boundaries of this farm. Proceed northwards along the western boundaries of the farms ROOIDAM No. 691 and KALKFONTEIN No. 677 up to the intersection with the Riet River. Proceed westwards along the Riet River for a short distance up to the intersection with spruit. Proceed southwards along this spruit, which forms the eastern boundary of the farm TELEGRAAFFONTEIN No. 644. Proceed south-</p>

Magisterial districts created	Courts established	Seat of the magistracy and sub-districts	Local limits define by point-to-point descriptions
			<p>westwards along the south-eastern boundaries of the farms VALSCHFONTEIN No. 1190 and VALSCHFONTEIN No. 23. Proceed generally north-westwards along the generally south-western boundaries of the farms VALSCHFONTEIN No. 23 and SIMONDJIM A No. 156. Proceed westwards along the southern boundary of the farms EENSGEVONDEN No. 1097 and ROOIPLAAT No. 404. Proceed southwards along the eastern boundaries of the farms INKOMST No. 130, UITKOMST No. 405 and AANKOMST No. 639. Proceed south-westwards along the south-eastern boundary of this farm and then north-westwards along the south-western boundary of this farm AANKOMST No. 639 up to the intersection with the southern boundary of the farm ENVY No. 481. Proceed westwards along this southern boundary of this farm ENVY No. 481. Proceed southwards along the eastern boundary of the farms LEMOENDAM No. 668, NOOITVERGETEN No. 1195, KORTLAAGTE No. 451, KORTLAAGTE No. 1154 and NANTES No. 1191. Proceed eastwards, then southwards, then westwards, again southwards, then again eastwards, again southwards and finally again westwards all along the various boundaries of this farm NANTES No. 1191 up to the intersection with the eastern boundary of the farm MARAIS DAL No. 832. Proceed southwards along the eastern boundaries of this farm MARAIS DAL No. 832 and then westwards along the southern boundaries of this farm and also the farm VOSTERSDAM No. 29. Proceed southwards along the eastern boundary of the farm ONVERWACHT No. 238, then westwards, again southwards and finally again westwards all along the various boundaries of this farm. Proceed southwards along the eastern boundaries of the farms SCHILDPADKUIL No. 858, ANNEX KLEIN PLATBERG No. 454 and MEYERSFONTEIN No. 88. Proceed south-westwards along the south-eastern boundary of this farm MEYERSFONTEIN No. 88. Proceed westwards along the generally southern boundaries of the farms SCHOONHOEK No. 385 and TWIJFELPOORT No. 291 up to the intersection with the Orange River. Proceed generally north-westwards along the Orange River up to the intersection with the western boundary of the farm RAMAH No. 706, including all the intermediary farms bordering on the Orange River. The western boundary of the farm RAMAH No. 706 is also part of the boundary of the Northern Cape Province. Proceed northwards all along this Provincial boundary also being the western boundaries of the farms along this boundary in the Free State Province up to the intersection of the eastern boundary of the farm ALEXANDERFONTEIN No. 34, which is the starting point.</p>
		<p>Mohokare sub-district of Xhariep magisterial district</p>	<p>Starting from the north-western corner of the farm WASCH BANK No. 387, proceed eastwards along the northern boundaries of this farm WASCH BANK No. 387, then southwards along the eastern boundary and then westwards along the southern boundary of this farm up to the intersection with the eastern boundary of the farm DUNLEY No. 390. Proceed southwards along the eastern boundaries of the farms DUNLEY No. 390, NOOITGEDINK No. 406, GELUK No. 399 (including the short northern boundary), RUIGTE SPRUIT No. 115 and RUIGTEVLEI No. 379. Proceed eastwards along the northern boundary of the farm BLOEMHOF No. 217 and then southwards along the eastern boundary of the farm RUIGTE SPRUIT No. 115 and RUIGTEVLEI No. 379. Proceed eastwards along the northern boundary of the farm BLOEMHOF No. 217 and then southwards along the eastern boundary of the farm RUIGTE SPRUIT No. 115 and RUIGTEVLEI No. 379. Proceed eastwards along the northern boundary of the farms RIETVLEI No. 314 and DEELVLEI No. 11 and then southwards along the eastern boundary of this farm and also the farm LAKEN VLEY No. 35. Proceed south-eastwards along the north-eastern boundary of the farms ERASMUS No. 28 and YPRES No. 540. Proceed northwards along the western boundary of the farm BLOEMSPRUIT No. 269, then eastwards along the northern boundary and finally southwards along the eastern boundary of this farm. Proceed eastwards along the northern boundary and finally southwards along the eastern boundary of the farms ROLPLEK No. 9, WORCESTER No. 36 and CYFERFONTEIN No. 628. Proceed north-eastwards along the north-western boundary of the farms SARON No. 193, WHISKYDRAAI No. 334 and</p>

Magisterial districts created	Courts established	Seat of the magistracy and sub-districts	Local limits define by point-to-point descriptions
			<p>BLOEMHOF No. 325 and then southwards along the eastern Wilgeboom Spruit boundary up to the intersection with the north-western boundary of the farm MIERFONTEIN No. 171. Proceed north-eastwards along this north-western boundary of this farm MIERFONTEIN No. 171. Proceed south-eastwards along the north-eastern boundary of the farms MIERFONTEIN No. 171 and DRIE FONTEIN No. 131 up to the intersection with the north-western boundary of the farm MAY VILLA No. 301. Proceed north-eastwards along the north-western boundaries of this farm MAY VILLA No. 301 and then south-eastwards along the north-eastern boundary of this farm up to the intersection with the northern boundary of the farm ORANJE No. 622. Proceed eastwards along the northern boundaries of this farm ORANJE No. 622 and then south-westwards along the south-eastern boundaries of this farm up to the intersection with the north-eastern boundary of the farm POTSDAM No. 645. Proceed south-eastwards along this north-eastern boundary of this farm POTSDAM No. 645 and then south-westwards along the south-eastern boundaries of this farm. Proceed south-eastwards along the north-eastern boundary of the farm VAALSPRUIT No. 122. Proceed southwards along the eastern boundaries of the farm DIEHOOGTE No. 661 up to the intersection with the river. Proceed southwards along the river up to the intersection with the north-western boundary of the farm SMALFONTEIN No. 127, including the farm ERASMUS No. 754. Proceed north-eastwards along the north-western boundary of the farm SMALFONTEIN No. 127 and then south-eastwards along the north-eastern boundary of this farm. Proceed southwards along the eastern boundary of the farm SWEETFONTEIN No. 608 up to the intersection with the north-eastern boundary of the farm HEILIES HOEK No. 618. Proceed south-eastwards along the north-eastern boundary of the farms HEILIES HOEK No. 618 and DIAMANT No. 692 up to the intersection with the Caledon River. Proceed generally south-westwards along the Caledon River up to the intersection with the north-eastern boundary of the farm VIRGINIA No. 995, including the intermediary farms bordering on the Caledon River. Proceed south-eastwards along the north-eastern boundary of the farms VIRGINIA No. 995, ARCADIA No. 160, ROSA'S FONTEIN No. 155, CONSTANTIA No. 153, BABEL No. 144 and MOOIMEISJESFONTEIN No. 163. Proceed eastwards along the northern boundary of the farm BUTATA No. 210. Proceed northwards along the western boundary of the farm KLIPDRIF No. 101 and ZWARTFONTEIN No. 409 and then eastwards along the northern boundary of this farm and also the farms CAMELOT No. 543 and ZWARTBANK No. 500. Proceed northwards along the western boundary of the farm HIGHLANDS No. 266. Proceed north-eastwards along the north-western boundary of the farms HIGHLANDS No. 266, TRIANGLE No. 113, LOW LANDS No. 503, WIJNENDAL No. 361 and VREDEWATER No. 368. Proceed north-westwards along the south-western boundary of the farm GROOT BUSHMANSKOP No. 216, then north-eastwards along the north-western boundary and finally south-eastwards along the north-eastern boundary of this farm GROOT BUSHMANSKOP No. 216. Proceed eastwards along the northern boundary of the farm CALIFORNIA No. 150 up to the intersection with the western boundary of the farm AVONDZON No. 449. Proceed northwards along this western boundary of this farm AVONDZON No. 449 and also the farm PRESHUTE No. 308. Proceed eastwards along the northern boundary of the farms PRESHUTE No. 308, GEHEEL TE VREDE No. 83, WAHNATTAH No. 363, BOUWERS No. 498 and VAN DER HOVEN'S RUST No. 68 up to the intersection with the boundary of Lesotho. Proceed generally southwards along the Lesotho Border up to the intersection with the Orange River on the farm ZAMENSTROOM No. 397, including all the intermediary farms bordering on the Lesotho Border. Proceed generally westwards along the Orange River up to the intersection with Mohokare Municipal boundary over the farm KOPPIES FONTEIN No. 487 not being along a cadastral boundary, including all the intermediary farms bordering on the Orange River. Proceed northwards along this Municipal boundary up to the intersection with the western boundary of the farm KOPPIES FONTEIN No. 487. Proceed northwards along the western boundary of the farms KOPPIES FONTEIN No. 487, ORANGE KLOOF No. 879 and DE RUST No. 1001. Proceed north-</p>

Magisterial districts created	Courts established	Seat of the magistracy and sub-districts	Local limits define by point-to-point descriptions
			<p>westwards along the south-western boundaries of the farms BRANDEWYNSGAT No. 5, MOOIHOEK No. 746 and FRANSDRAAI No. 381 and then northwards along the western river boundary of this farm, up to the intersection with the southern boundary of the farm BETHEL No. 763. Proceed first westwards turning northwards along this curved western boundary of the farm BETHEL No. 763. Proceed northwards along the western boundary of the farms BETHEL No. 763, HELDENMOED No. 677, ARCADIA No. 634, FARM No. 781, GRIJSDAM No. 523, turning westwards along the southern boundary of the farms SPIOENKOP No. 45, BLAAUWBANK No. 95, ADCOCKS-FONTEIN No. 44 and then northwards along the western boundary of this farm up to the intersection with the southern boundary of the farm GELUK WATER No. 550. Proceed westwards along the southern boundary of this farm GELUK WATER No. 550, turning northwards along the generally western boundaries of the farm PALMIETFONTEIN No. 96. Proceed northwards along the western boundary of the farms PALMIETFONTEIN No. 96, LANGVLEI No. 769, DAMFONTEIN No. 165 and WELTEVREDEEN No. 418. Proceed westwards along the southern boundary of the farm TREURFONTEIN No. 78 and then northwards along the western boundary of this farm. Proceed westwards along the southern boundary of the farms ZANDFONTEIN No. 4, BREYPAAL No. 76 and northwards along the generally western boundaries of the farms ZANDFONTEIN No. 4, PATRIA No. 764 with the north-western boundary of the farm RUSTKRAAL No. 439. Proceed generally northwards along the generally western boundaries of the farms RUSTKRAAL No. 439, KRIEGERSKRAAL No. 265, BETA No. 280 and MOOI EN GOED No. 266. Proceed westwards for a short distance along the southern boundary of the farm SNYMANSPONST No. 136 and then generally northwards along the generally western boundaries of the farms SNYMANSPONST No. 136 and ZUURFONTEIN No. 780 up to the intersection with the southern boundary of the farm ALMATHIA No. 669. Proceed westwards along this southern boundary of the farm ALMATHIA No. 669 turning northwards along the generally western boundaries of the farms ALMATHIA No. 669, STRYFONTEIN No. 54, BERSEBA No. 729, GELEGENFONTEIN No. 69 and GELEGENFONTEIN "A" No. 749 up to the intersection with the southern boundary of the farm ERFENIS No. 349. Proceed westwards along the southern boundaries of the farms ERFENIS No. 349 and AVONDBLOEM No. 145. Proceed northwards along western Oorsprong Spruit boundary of this farm AVONDBLOEM No. 145; then eastwards along the one northern boundary and again northwards along the other western boundary and finally again eastwards along the other northern boundary of this farm. Continue eastwards along the northern boundary if the farms ERFDEEL No. 170 and RUIGTE FONTEIN No. 71 and then southwards along the eastern boundary of this farm up to the intersection with the northern boundary of the farm ALSEMFFONTEIN No. 182. Proceed eastwards along this northern boundary of this farm ALSEMFFONTEIN No. 182. Proceed generally northwards along the generally western boundaries of the farm DIE HOEK No. 414 and then eastwards along the northern boundaries of this farm. Proceed generally north-eastwards along the generally north-western boundaries of the farms LAST POORT No. 361, UITKYK No. 15, ZUUR SPRUIT No. 59, WELGEVONDEN No. 285, WILDEBEESTFONTEIN No. 392 and LEMOENFONTEIN No. 393 ending at the north-western corner of the farm WASCH BANK No. 387, which is the starting point.</p>

DEPARTMENT OF JUSTICE AND CONSTITUTIONAL DEVELOPMENT


NOTICE 930 OF 2022

**MAGISTRATES' COURTS ACT, 1944 (ACT NO. 32 OF 1944): CREATION OF
MAGISTERIAL DISTRICTS AND THE ESTABLISHMENT OF DISTRICT COURTS IN
RESPECT OF THE KWAZULU-NATAL PROVINCE**

1. I, Ronald Ozzy Lamola, Minister of Justice and Correctional Services, in terms of section 2(1)(a), (f), (h), (j), (k) and (l) of the Magistrates' Courts Act, 1944 (Act No. 32 of 1944) (the Act), read with item 16(6) of Schedule 6 to the Constitution of the Republic of South Africa, 1996, hereby, in respect of the KwaZulu-Natal Province, and with effect from 1 April 2022—
 - (a) withdraw all previous Government Notices creating and establishing magisterial districts, sub-districts, places for the holding of courts and periodical courts and describing local limits relating to such courts in the KwaZulu-Natal Province, published before the date on which this Notice takes effect;
 - (b) create, in respect of the municipal areas mentioned under column "A" of Schedule 1, magisterial districts to be known by the names referred to under column "B" of Schedule 1 and establish courts named under column "C" of Schedule 1 for the said districts for the purposes of:
 - (i) the trial of persons accused of committing any offences in respect of which it has jurisdiction as contemplated in sections 89 and 92 of the Act or any other law; and
 - (ii) adjudication of civil disputes in respect of which it has jurisdiction as contemplated in section 29(1) of the Act or any other law.
 - (c) specify, in respect of each magisterial district named under Column "B" of the attached Schedule 1, seats of the magistracy, as reflected under Column "D" of the said Schedule;

- (d) detach portions of the magisterial districts mentioned under Column "B" of the attached Schedule 1, to create sub-districts to be known by the names referred to under Column "E" and establish detached courts mentioned under "F" of the attached Schedule 1 for the said sub-districts;
 - (e) appoint within the districts named under Column "B" of the attached Schedule 1 and sub-districts named under Column "E" of the attached Schedule 1, places for holding of a court, as reflected under Column "G" of the said Schedule; and
 - (e) define, in respect of each magisterial district and sub-district named under columns "B" and "E" of the attached Schedule 1, respectively, local limits as described in the accompanying point-to-point descriptions, as reflected in the attached Schedule 2.
2. Any criminal or civil proceedings, which on the date on which this Notice takes effect, have already been placed on the court roll for trial or hearing, in a court whose area of jurisdiction has been altered by this Notice, and which have not been finalised, shall be dealt with and be finalised by the court where the matter is enrolled, as if this Notice has not been published.
 3. Maps depicting the magisterial districts and sub-districts, as described under the attached Schedule 2, may be accessed online on the website of the Department of Justice and Constitutional Development at the following address:
<http://www.justice.gov.za/maps/maps.html>.

Given under my hand at PRETORIA.....on this the 14 day of
03.....Two Thousand and Twenty-Two.


RO Lamola, MP
Minister of Justice and Correctional Services

SCHEDULE 1

COLUMN A	COLUMN B	COLUMN C	COLUMN D	COLUMN E	COLUMN F	COLUMN G
Municipal area	Magisterial Districts created	Courts established for the district	Seat of the magistracy	Sub-districts created	Detached Courts established	Places for the holding of court established for the districts and sub-districts
Amajuba	Amajuba	Newcastle	Newcastle	Dannhauser eMadlangeni Madadeni	Dannhauser Utrecht Madadeni	Charlestown: place for the holding of court for Newcastle
eThekwini	eThekwini	Durban	Durban	eThekwini North eThekwini South eThekwini West	Ntuzuma Emlazi Pinetown	Newlands: place for the holding of court for Durban Point: place for the holding of court for Durban Wentworth: place for the holding of a court for Durban Inanda, Ntuzuma, KwaMashu (INK): places for the holding of court for Ntuzuma Phoenix: place for the holding of court for Ntuzuma oThongati: place for the holding of court for Ntuzuma Verulam: place for the holding of a court for Ntuzuma eManzimtoti: place for the holding of court for Emlazi Chatsworth: place for the holding of court for Emlazi Nsimbini: place for the holding of court for Emlazi Umbumbulu: place for the holding of court for Emlazi Hammarsdale: place for the holding of court for Pinetown

COLUMN A Municipal area	COLUMN B Magisterial Districts created	COLUMN C Courts established for the district	COLUMN D Seat of the magistracy	COLUMN E Sub-districts created	COLUMN F Detached Courts established	COLUMN G Places for the holding of court established for the districts and sub-districts
Harry Gwala	Harry Gwala	Polela	Polela	Greater Kokstad Ubuhlebezwe Umzimkhulu	Kokstad eXobho Umzimkhulu	Donnybrook: place for the holding of court for Polela Himeville: place for the holding of court for Polela High Flats: place for the holding of court for eXobho Intsikeni: place for the holding of court for Umzimkhulu
iLembe	iLembe	KwaDukuza	KwaDukuza	Maphumulo Ndwedwe	Maphumulo Ndwedwe	eNyoni: place for the holding of court for KwaDukuza Umhlali: place for the holding of court for KwaDukuza Nsuze: place for the holding of court for Ndwedwe
King Cetshwayo	King Cetshwayo	Empangeni	Empangeni	Empangeni Nkandla Mlalazi	eMthonjaneni (Melmoth) Nkandla Eshowe	Esikhaleni: place for the holding of court for Empangeni KwaMbonambi: place for the holding of court for Empangeni Ngwelezane: place for the holding of court for Empangeni Richards Bay: place for the holding of court for Empangeni Ekhombe: place for the holding of court for Nkandla Inkanyezi: place for the holding of court for Eshowe KwaGingindlovu: place for the holding of court for Eshowe EMthunzini: place for the holding of court for Eshowe

COLUMN A Municipal area	COLUMN B Magisterial Districts created	COLUMN C Courts established for the district	COLUMN D Seat of the magistracy	COLUMN E Sub-districts created	COLUMN F Detached Courts established	COLUMN G Places for the holding of court established for the districts and sub-districts
Ugu	Ugu	Port Shepstone	Port Shepstone	Umdoni Umuziwabantu Umzumbe	Scottburgh Harding Umzumbe (Turton)	Ezinqoleni: place for the holding of court for Port Shepstone Ramsgate: place for the holding of court for Port Shepstone Dududu (Vulamehlo): place for the holding of court for Scottburgh Sawoti: place for the holding of court for Scottburgh Umzinto: place for the holding of court for Scottburgh Phungashe: place for the holding of court for Umzumbe
uMgungundlovu	uMgungundlovu	Pietermaritzburg	Pietermaritzburg	uMgungundlovu East uMgungundlovu West	Camperdown Howick	New Hanover: place for the holding of court for Camperdown Richmond: place for the holding of court for Camperdown Impendle: place for the holding of court for Howick Mooi River: place for the holding of court for Howick
uMkhanyakude	uMkhanyakude	Ubombo	Ubombo	Ingwavuma Mtubatuba uMhlabuyalingana	Ingwavuma Mtubatuba Mnguzi	Hlabisa: place for the holding of court for Mtubatuba Hluhluwe: place for the holding of court for Mtubatuba KwaMsane: place for the holding of court for Mtubatuba Mbazwana: place for the holding of court for Manguzi

COLUMN A Municipal area	COLUMN B Magisterial Districts created	COLUMN C Courts established for the district	COLUMN D Seat of the magistracy	COLUMN E Sub-districts created	COLUMN F Detached Courts established	COLUMN G Places for the holding of court established for the districts and sub-districts
uMzinyathi	uMzinyathi	Dundee	Dundee	uMsinga Nquthu Umvoti	Msinga Nquthu Greytown	Glencoe: place for the holding of court for Dundee Wasbank: place for the holding of court for Dundee Pomeroy: place for the holding of court for Msinga Kranskop: place for the holding of court for Greytown
uThukela	uThukela	Ladysmith	Ladysmith	Ezakheni Inkosi Langalibalele Okhahlamba	Ezakheni Estcourt Bergville	Colenso: place for the holding of court for Ladysmith Ekuvukeni: place for the holding of court for Ladysmith Weenen: place for the holding of court for Estcourt Dukuza: place for the holding of court for Bergville Winterton: place for the holding of court for Bergville
Zululand	Zululand	Ulundi	Ulundi	AbaQulusi Nongoma uPhongolo	Vryheid Nongoma Pongola	Babanango: place for the holding of court for Ulundi Mahlabathini: place for the holding of court for Ulundi eDumbe (Paulpietersburg): place for the holding of court for Vryheid Gluckstad: place for the holding of court for Vryheid Hlobane: place for the holding of court for Vryheid Louwsburg: place for the holding of court for Vryheid

COLUMN A Municipal area	COLUMN B Magisterial Districts created	COLUMN C Courts established for the district	COLUMN D Seat of the magistracy	COLUMN E Sub-districts created	COLUMN F Detached Courts established	COLUMN G Places for the holding of court established for the districts and sub-districts
						Ngome: place for the holding of court for Vryheid Magudu: place for the holding of court for Phongola Ncotshane (Simdlangentsha): place for the holding of court for Pongola

1



the doj & cd

Department:
Justice and Constitutional Development
REPUBLIC OF SOUTH AFRICA

SCHEDULE 2

KWAZULU-NATAL PROVINCE: MAGISTERIAL DISTRICTS AND SUB-DISTRICTS AREAS OF JURISDICTION DESCRIBED BY POINT-TO-POINT DESCRIPTIONS

MAGISTERIAL DISTRICT CREATED	SEAT OF THE MAGISTRACY AND SUB-DISTRICTS CREATED	LOCAL LIMITS DEFINED BY POINT-TO-POINT DESCRIPTIONS
Amajuba	Newcastle main seat of Amajuba magisterial district	<p>Starting from the north-western corner of the farm RONDAVEL 401, proceed generally eastwards along the generally northern boundaries of the farms RONDAVEL 401, DASSIESFONTEIN 389, VLAKDRIFT 322 and WILGEBOSCHSPRUIT 386. Proceed generally southwards along the generally eastern boundaries of the farms WILGEBOSCHSPRUIT 386, SPITSKOP 402 and ROOIPPOORT 393 up to the intersection with the northern boundary of the farm SPITSKOP 92. Proceed generally eastwards along the generally northern boundaries of the farms SPITSKOP 92 and BAROVELDT 121. Proceed generally southwards along the generally eastern boundaries of the farms BAROVELDT 121. Proceed south-eastwards along the north-eastern boundary of the farms KLIPSPRUIT 178 and MARGIN 420. Proceed southwards along the eastern boundaries of the farms MARGIN 420, KLIPSPRUIT 178, VAALBANK 103, OULAER 16997 and DOORNKOP 172 up to the intersection with the northern boundary of the farm VAALSPRUIT 115 and then southwards along the eastern boundary of this farm up to the intersection with the Buffels River. Proceed generally westwards along the Buffels River up to the intersection with the Ncandu River on this farm, continuing westwards, then turning southwards up to the intersection with the Ingagane River on the farm ISCOR 17680, including all the intermediate farms bordering on these rivers. Proceed southwards along the Ingagane River up to the intersection with the southern boundary of Erf 814, New Castle. Proceed westwards then southwards along the eastern boundary of Asiphephe Drive, New Castle and finally eastwards along the northern boundary of the Main Road so as to exclude the township of Kwamathukuza. Proceed southwards along the Ingagane River up to the intersection with the northern boundary of the farm ROY POINT 2959, including the intermediate properties bordering on this river. Proceed south-eastwards along the north-eastern boundaries of the farms TUAM 13485, DARTRY 6968 and ONE TREE 8599, then southwards along the short eastern boundary and finally westwards along the southern boundary of this farm ONE TREE 8599 up to the intersection with the eastern boundary of the farm FOUNTAINDALE NO 3 4272. Proceed southwards along the eastern boundary of the farms FOUNTAINDALE NO 3 4272 and SCHUWER RAND 8596. Proceed north-eastwards along the north-western boundary of the farm VREDA 9922, then south-eastwards along the north-eastern boundary of this farm and finally westwards along the southern boundaries of the farms VREDA 9922 and WALMSLEY 4266. Proceed north-westwards along the south-western boundary of the farms WALMSLEY 4266 and MACALMAN 15567 up to the intersection with the south-eastern boundary of the farm COLINDALE 8578. Proceed south-westwards along the south-eastern boundary of the farm COLINDALE 8578. Proceed south-eastwards along the north-eastern boundaries of the farm LEICESTER 2970, then southwards along the eastern boundary and finally westwards along the southern boundaries of this farm up to the intersection with the Ingagane River. Proceed generally south-westwards along the Ingagane River up to the intersection with the western boundary of the farm SANDFORD 7931. Proceed northwards along this western boundary of this farm SANDFORD 7931. Proceed westwards along the southern boundary of the farms THE NECK 10548, TENNYSON 6779 and REDCLIFFE 4319, and then northwards along the western boundaries of this farm. Proceed southwards along the eastern boundary of the farm BUFFELSHOEK 15469. Proceed eastwards along the northern boundary of the farm NORMANDIEN 3303, then southwards along the eastern boundary, then south-westwards along the south-eastern boundary and finally northwards along the western boundaries of this farm NORMANDIEN 3303. Proceed westwards along the southern boundaries of the farms REST 11994 and TOP 11634, up to the intersection with the Provincial boundary of the Free State which is also the western boundary of this farm TOP 11634. Proceed generally northwards all along the Free State Provincial boundary up to the farm BORDER 3336. From this farm proceed along the Mpumalanga Provincial boundary up to the north-western corner of the farm RONDAVEL 401, which is the starting point.</p>
	Dannhauser sub-district of Amajuba magisterial district	<p>tarting from the north-western corner of the farm LEASE D 11288, proceed eastwards along the northern boundaries of the farms LEASE D 11288, THE LAST ATTEMPT 18624 and LAST ATTEMPT 10877. Proceed southwards along the eastern boundaries of the farm UP AND DOWN 8701. Proceed north-eastwards along the south-western boundary of the farm KENDAL 2197. Proceed northwards along the western boundary of the farm ALBANY 8944, then westwards along the southern boundary, then again northwards along the other western boundary, then southwards along the eastern boundaries and finally eastwards along the northern boundaries of this farm ALBANY 8944 and also the farms BRADFORD B 8174 and WATERFORD 8580. Proceed southwards along the eastern boundary of this farm WATERFORD 8580 up to the intersection with the Ingagane River. Proceed generally north-eastwards along the eastern boundary of the farm WATERFORD 8580 up to the intersection with the northern boundary of the farm LINCOLN 8820. Proceed eastwards along the northern boundaries of the farm LINCOLN 8820. Proceed northwards along the western boundaries of the farms GARDENS 7239, CRANE VALLEY 16258, CRANE VALLEY 7576 and CECIL 8378. Proceed north-eastwards along the north-western boundary of this farm CECIL 8378 and then south-eastwards along the north-eastern boundary of this farm. Proceed eastwards along the northern boundary of the farms DIAMOND 9125</p>

MAGISTERIAL DISTRICT CREATED	SEAT OF THE MAGISTRACY AND SUB-DISTRICTS CREATED	LOCAL LIMITS DEFINED BY POINT-TO-POINT DESCRIPTIONS
		<p>and BUHLE-BOMZINYATHI-C 17496. Proceed northwards along the western boundary of the farm KROMDRAAI 8626. Proceed westwards along the southern boundary of the farm STRUISVOGEL KOP 4275, then northwards along the western boundary and finally eastwards along the northern boundary of this farm. Proceed eastwards across the farm GAVIN 15054 along a similar direction up to the intersection with the eastern boundary of this farm. Proceed southwards along the eastern boundary of the farms GAVIN 15054 and KAAL VLAKTE 7496 and then eastwards along the northern boundary of this farm KAAL VLAKTE 7496. Proceed eastwards across the farm BUHLE-BOMZINYATHI-B 17495 along a similar direction up to the north-eastern corner of this farm. Proceed northwards along the western boundaries of the farms SPRINGBOK LAAGTE 9666, DONKER 8455, SPOOKMILL 4273 (half way) and SPOOKMILL NO 2 3735 up to the intersection with the Mbabane (Buffalo) River. Proceed generally southwards along the Mbabane (Buffalo) River up to the intersection with the southern boundary of the farm WESTPORT 7490, including all the intermediate farms bordering on this river. Proceed westwards along the southern boundary of the farms WESTPORT 7490, CLONES 7573 and CHESTER 8752. Proceed southwards along the eastern boundary of the farms DEVON 7575, MOUNT NONNIE 11669 and MOUNTAIN TOP 8954. Proceed eastwards along the northern boundary of the farm OVERDALE 8551. Proceed southwards along the eastern boundaries of the farms OVERDALE 8551, HILLSIDE 9553 and DAVELSFONTEIN 4348. Proceed westwards along the southern boundary of the farms DAVELSFONTEIN 4348, ALLETTA 4350 and ST CUTHBERTS 12444. Proceed southwards along the eastern boundary of the farms LINCOLN 9693 and SEELANDKOP 16199, then eastwards along the northern boundary of this farm, then southwards along the eastern boundary and finally westwards along the southern boundary of this farm SEELANDKOP 16199. Proceed southwards along the eastern boundaries of the farms WOODLANDS 8485, CLEVELAND 15597, KELVIN GROVE 4474, KELVIN GROVE NO 2 8548 and BANNOCKBURN 8868. Proceed westwards along the southern boundaries along the railway line and then northwards along the western boundaries of the farms BANNOCKBURN 8868 and BANNOCKBURN NO 2 8549. Proceed westwards along the southern boundary of the farm HAYFIELD 8568 and then northwards along the western boundary of this farm. Proceed westwards along the southern boundary of the farms SUB NKANGALA OF TANGENT 8569 and DOUBLE KRAAL 6754 up to the intersection with the eastern boundary of the farm HENNING A 8240. Proceed southwards along the eastern boundary of the farms HENNING A 8240 and UELZEN 8419. Proceed eastwards along the northern boundary of the farm VLEI POORT 11918. Proceed southwards along the eastern boundary of the farm EBENEZER 8113. Proceed westwards along the southern boundary of the farms EBENEZER 8113, VLEI POORT 11918, PETERSBURG OF ORIBI VLAKTE 6534, KARLSRUHE 17207, GLENVALE 17405 and PADDAVLEI A 8357. Proceed southwards along the eastern boundary of the farm GIRVIN 2408 and then westwards along the southern boundary of this farm up to the intersection with the southern boundary of the farm QUAGGAS KIRK 1168. Proceed westwards along the southern boundaries of the farms QUAGGAS KIRK 1168 and THE OAKS 10232. Proceed south-westwards along the south-eastern boundaries of the farm BLACKBURN 8632 and then westwards along the southern boundary of this farm. Proceed southwards along the eastern boundary of the farm AMANZIMNYAMA 4262 and then westwards along the southern boundaries of this farm. Proceed generally westwards across the farm BOSCHBERG 16599 along the various sub-district boundary lines up to the corner of this farm. Proceed north-eastwards along the north-western boundary of the farms BOSCHBERG 16599 and UITKOMST 8595. Proceed westwards along the southern boundary of the farm SNIPE MARSH 9196, then northwards along the western boundary and finally eastwards along the northern boundary of this farm SNIPE MARSH 9196. Proceed westwards along the southern boundary of the farms MORESON 14188, CLIFFORD 4335 and ZWARTKOP 8089 and then northwards along the western boundaries of this farm. Proceed westwards along the southern boundaries of the farms THE SHELTER 8086 and SCHIET NEK 3302. Proceed southwards along the eastern boundary of the farm STIJL KRANTZ 10354 and then westwards along the southern boundary of this farm. Proceed generally south-westwards along the generally south-eastern boundaries of the farm RILEY 12013 up to the intersection with the Provincial boundary of the Free State, which coincides with the western boundary of this farm RILEY 12013. Proceed generally northwards all along this Provincial boundary up to the north-western corner of the farm LEASE D 11288, which is the starting point.</p>
	eMahlankeni sub-district of Amajuba magisterial district	<p>Starting from the north-western corner of the farm DRIEFONTEIN 380, proceed generally eastwards along the generally northern boundaries of this farm DRIEFONTEIN 380 and continue eastwards all along the Provincial boundary of Mpumalanga up to the intersection with the eastern boundary of the farm GELUK 369, including all the intermediate farms that border on this provincial boundary. Proceed southwards along this eastern boundary of this farm GELUK 369 up to the intersection with the Pongolo River. Proceed north-eastwards along the Pongolo River up to the intersection with the eastern boundary of the farm RIVIERPLAATS 28.</p>

MAGISTERIAL DISTRICT CREATED	SEAT OF THE MAGISTRACY AND SUB-DISTRICTS CREATED	LOCAL LIMITS DEFINED BY POINT-TO-POINT DESCRIPTIONS
		<p>Proceed generally southwards along the generally eastern boundaries of this farms RIVIERPLAATS 28, ROOIPOORT 97, KAFFERSDRIFT 17072, DUMBE 436, KEMPSLUST 81, ELANDBURG 89, FRISCHGEWAAGD 74 and WELGEVONDEN 1. Proceed eastwards along the northern boundary of the farms WACHTEENBEETJESHOEK 82 and ONVERWACHT 455. Proceed southwards along the eastern boundary of the farms ONVERWACHT 455, ONVERWACHT 63 and WITUMVULOOS 57 up to the intersection with the river. Proceed generally southwards along the river up to the intersection with the southern boundary of the farm RIETVLEI 186, including all the intermediate farms bordering on this river. Proceed westwards along the southern boundaries of the farms RIETVLEI 186, STRYDFONTEIN 163, FRISCHGEWAAGD 75, NOOITGEDACHT 60, RUIGTEFONTEIN 54 and KWAGGASDRIFT 96, and then southwards along the eastern boundary of this farm KWAGGASDRIFT 96 up to the intersection with the Buffalo River. Proceed generally north-westwards along the Buffalo River up to the intersection with the western boundary of the farm ZANDSPRUIT 2, including all the intermediate farms bordering on the Buffalo River. Proceed northwards along this western boundary of this farm ZANDSPRUIT 2. Proceed westwards along the southern boundary of the farm UITKOMST 95 and then northwards along the western boundaries of this farm and also the farm RUSTVERWACHT 151 and then eastwards along the short northern boundary of this farm. Proceed north-westwards along the south-western boundaries of the farm KALK KRANS 313. Proceed generally westwards along the generally southern boundaries of the farms KALK KRANS 313, ENGELBRECHTSDRIFT 409 and ZAAIHOEK 377. Proceed generally northwards along the generally western boundaries of the farms ZAAIHOEK 377, KLOOFJE 412, KLOOFIE 439 and DRIEFONTEIN 380, which is the starting point.</p>
	Madadeni sub-district of Amajuba district	<p>Starting from the intersection of the western boundary of the farm MAIR'S CAMP 11044 and the Ncandu River. Proceed generally eastwards along the Ncandu River up to the intersection with the Buffalo River. Proceed generally eastwards along the Buffalo River turning generally southwards up to the intersection with the eastern boundary of the farm ENNIS 7524, including all the intermediate farms bordering on these rivers. Proceed southwards along the eastern boundaries of the farms ENNIS 7524 and NAAAS 8776. Proceed westwards across the farm BUHLE-BOMZINYATHI-B 17495 up to the south-western corner of this farm and then continue westwards along the southern boundary of this farm and then northwards along the western boundary of this farm BUHLE-BOMZINYATHI-B 17495 up to the intersection with the sub-district boundary across the farm GAVIN 15054. Proceed westwards along this sub-district boundary to the intersection with the western boundary of this farm GAVIN 15054, Proceed northwards along the western boundary of this farm. Proceed westwards along the southern boundary of the farms CAVAN 8794, DRYCUT A 8198, BRAAK FONTEIN 4278 and THE BEND 14326 up to the intersection with the iNgagane River. Proceed generally northwards along the iNgagane River up to the intersection with the southern boundary of the Kwamathukuza Township. Proceed westwards along this southern boundary of this township, then northwards along the western boundary and finally eastwards along the northern boundary of this township so as to include it. Proceed generally northwards along the iNgagane River up to the intersection with the Ncandu River. Proceed generally eastwards turning northwards and then again eastwards along the Ncandu River up to the intersection with the western boundary of the farm MAIR'S CAMP 11044, which is the starting point.</p>
eThekweni Magisterial district	Durban main seat of eThekweni magisterial district	<p>Starting from the intersection of the Umgeni River and the Stream, being the north-western corner of Erf 1, Westrich Township (Tsp), proceed eastwards along the along the Stream turning northwards up to the intersection with the P577 Road, being Dumisani Makhaye Drive. Proceed eastwards along Dumisani Makhaye Drive up to the intersection with the Ethekwini Ward 38 boundary. Proceed southwards along the eastern Ward 38 boundary. In Khangela Street in Westrich Tsp proceed eastwards along the northern Ward 37 boundary leading into Gullcastle Place in Castlehill Tsp, continuing eastwards into Drumcastle Road. Proceed eastwards along Drumcastle Road up to Clamcastle Road. Proceed northwards in Clamcastle Road along the western Ward 37 boundary, continue northwards along the western boundary of Erf 1577, Briardale Tsp. Proceed eastwards along the northern boundary of Erf 1577 and continue eastwards along the northern boundary of Briardale along the northern Ward 37 boundary up to the intersection with the western boundary of Newlands X 13 Tsp. Proceed northwards along the western boundary of Newlands X 13 Tsp following the western Ward 37 boundary, up to the north-western corner of Erf 107, Newlands Tsp. Proceed eastwards along the northern boundary of Erf 107, Newlands Tsp, following the northern Ward 37 Boundary up to the intersection with the M21 Road, being Inanda Road. Proceed northwards along the M21, being Inanada Road, up to the intersection with the P577 Road, being Dumisani Makhaye Drive. Proceed eastwards along Dumisani Makhaye Drive up to the intersection with the eastern boundary of Zeekoe Vlei Tsp. Proceed southwards along the eastern boundary Zeekoe Vallei Tsp. At the eastern boundary of Erf 152 turn south-eastwards along the north-eastern boundary</p>

MAGISTERIAL DISTRICT CREATED	SEAT OF THE MAGISTRACY AND SUB-DISTRICTS CREATED	LOCAL LIMITS DEFINED BY POINT-TO-POINT DESCRIPTIONS
		<p>of this erf and Erf 426. Continue south-eastwards along the extension of this north-eastern boundary of Erf 426 (being the original consolidation component line) up to the intersection with the eastern boundary of this Erf 426, Zeekoe Vallei Tsp. Proceed south-westwards along the south-eastern boundary of Erf 426 up to the southern corner of Portion 104 of Erf 439, Zeekoe Vallei Tsp. Proceed north-westwards along the south-western boundary of Portions 104-121 and also 162 and 25 of Erf 439. Proceed south-westwards along the south-eastern boundary of Portion 3 of Erf 405, Zeekoe Vallei. Proceed south-eastwards along the north-eastern boundary of Portions 329-332 of Erf 431 and also the numerous boundaries of Erf 426, Zeekoe Vallei Tsp up to Peter Road. Proceed south-eastwards along the northern street boundary of Peter Road along Portions 73, 97 and 154, then turning southwards along the eastern boundary of Portion 97 of Erf 267, Zeekoe Vallei Tsp (eastern side of Peter Road) up to the northern boundary of Portion 9 of the farm SEA COW LAKE 11231. Proceed eastwards along this northern boundary of Portion 9 of this farm. Proceed northwards along the western curvilinear boundary of the farm SEA COW LAKE EXTENSION 14758, being the middle of a drain, up to the western rectilinear boundary of this farm on the eastern side of the N 2 National Road being the Outer Ring Road. Proceed northwards along this western boundary of this farm up to the intersection with the Edge of the former lake, being the southern boundary of Erf 7, Duiker Fontein Tsp. Proceed westwards along this southern boundary of this Erf 7 across the N2 National Road. Proceed southwards all along the eastern boundary of Erf 34, Riverhorse Valley Tsp, then westwards along the southern boundary of this erf and finally northwards along the western boundary thereof, up to the intersection with the eastern boundary of the Remainder of Erf 7, Riverhorse Valley Tsp. Proceed westwards all along this boundary of the Remainder of Erf 7, turning northwards and finally eastwards up to the intersection with the western boundary of Erf 34, Riverhorse Valley Tsp. Proceed northwards along the western boundary of Erf 34, turning eastwards, and finally southwards up to the intersection with the southern boundary of Portion 15 of the farm SEA COW LAKE 11231 being the edge of the former lake. Proceed eastwards along this edge of the former lake boundary for a short distance and then northwards along the western boundary of Portion 15 of the farm SEA COW LAKE 11231 and also Portion 9 of Erf 3, Duiker Fontein Tsp. Proceed eastwards along the northern boundary of Portion 9 of Erf 3 up to the middle of the N2 National Road. Proceed northwards along the N2 National Road up to the intersection with the northern eThekweni Ward 35 boundary, which generally follows the Umhlanga River, Proceed eastwards along this Ward 35 boundary mostly along the Umhlanga River up to the intersection with the Low Water Line along the sea shore. Proceed southwards along this Low Water line up to the intersection with the canalised Umhlanga River. Proceed westwards along the Umhlanga River, which is also the southern eThekweni Wards 68 and 75 boundary. Continue westwards along the Umhlanga River up to the intersection with the western boundary of Erven 1112 and 2093, Mobeeni Tsp being the western Ward 74 boundary. Proceed north-eastwards along the western boundary of Erven 1112 and 2093, Mobeeni Tsp up to the intersection with the northern boundary of Lamontville Tsp (SG L 5/1991), Erf 2860. Proceed eastwards along the northern boundary Erf 2860, Lamontville Tsp, and then southwards along the eastern boundary of this township. Proceed eastwards along the northern boundary of Lamontville Tsp's (SG L 2/1988 and L 3/1988), Proceed southwards along the eastern boundary of Lamontville Tsp (SG L 4/1988), up to the intersection with the northern boundary of Lamontville Tsp (SG L 11/1991). Proceed south-eastwards along the north-eastern boundaries of Lamontville (SG L 11/1991), then deviating from this north-eastern boundary westwards for a short distance across the erven of Lamontville Tsp. Proceed southwards through Lamontville Tsp's (SG L 11/ and L7/1987). In Lamontville Tsp (SG L 7/1987) proceed north-eastwards into Joe Slovo Tsp, then south-eastwards and finally south-westwards back into Lamontville Tsp, up to the intersection with the north-eastern boundary of Lamontville Tsp (SG L 504/1984). Proceed eastwards along this north-eastern boundary of Lamontville Tsp, up to the intersection with the western boundary of Erf 3110, Mobeeni Tsp. Proceed northwards along the western boundaries of Erven 3110, 3016 and 3009, Mobeeni Tsp up to the southern boundary of Erf 3361, Mobeeni Tsp. Proceed westwards along the southern boundaries of Erf 3361, Mobeeni Tsp. Continue westwards along the southern boundary of Chatsworth TSP. Proceed north-westwards along the south-western boundary of Goedmore Ext 1 Tsp (Erf 1177). Proceed north-eastwards along the north-western boundary of Goedmore Ext 1 Tsp up to the intersection with the south-eastern boundary of Portion 1141 of the farm BELLAIR 823. Proceed south-westwards along the south-eastern boundaries of the farm BELLAIR 823 (along the northern side of the railway line). Proceed north-eastwards along the north-western boundary of the farm BELLAIR 823 up to the Umhlatuzana River being the northern boundary of this farm. Proceed eastwards, turning north-eastwards along the Umhlatuzana River up to the intersection with the south-western boundary of Erf 214, Bellair Tsp. Proceed north-westwards along the south-western boundary of Erven 214, 227, 226 and 225, Bellair Tsp, up to the intersection with the southern boundary of Erf 228, Bellair Tsp. Proceed westwards along the southern boundaries of Erven 228 and 321, Bellair Tsp (all along the northern side of the railway line). Proceed north-westwards along the south-western boundaries of the portions of Erven 336 and 324, Bellair Tsp (along the northern side of the</p>

MAGISTERIAL DISTRICT CREATED	SEAT OF THE MAGISTRACY AND SUB-DISTRICTS CREATED	LOCAL LIMITS DEFINED BY POINT-TO-POINT DESCRIPTIONS
	<p>eThekweni district of North eThekweni sub-district (Ntuzuma)</p>	<p>railway line). Proceed generally north-eastwards along the generally north-western boundaries of Bellair Tsp. Proceed westwards along the southern boundary of Erf 544, Bellair Tsp. Proceed north-eastwards along the north-western boundary of Bellair Tsp, up to the intersection with the Umbilo River. Proceed generally north-westwards along the Umbilo River up to the intersection with the western boundary of Cato Manor Tsp. Proceed northwards along the western boundary of Cato Manor and Chesterville Tsp and then eastwards along the northern boundary of Chesterville Tsp up to the intersection with the western boundary of Erf 975, Berea West Tsp. Proceed northwards along the western boundary of Erf 975, Berea West Tsp (along the western side of the N2 National Road) up to the intersection with the southern boundary of Cato Manor Tsp. Proceed northwards along this western boundary of Cato Manor Tsp up to the farm (along the M13 Road) up to the intersection with the western boundary of Erf 2033, Berea West extended northwards. Proceed northwards across the M13 Road being the King Cethwayo Highway, up to the south-western corner of Portion 1802, of the farm WANDSBECK 835. Proceed northwards along the western boundary of Portion 1802 of this farm and also Garden Park Tsp, up to the intersection with the stream (eThekweni Ward 23 boundary) Proceed north-westwards along the stream up to the intersection with the southern boundary of Reservoir Hills Tsp. Proceed westwards along this southern boundary of Reservoir Hills Tsp up to the intersection with the Palmiet River. Proceed generally northwards along the Palmiet River up to the intersection with the southern boundary of Erf 3319, Reservoir Hills Tsp. Proceed westwards along the southern boundary of Erf 3319, Reservoir Hills Tsp, up to the intersection with Varsity drive in Westville Tsp. Proceed generally south-westwards along Varsity Drive up to the intersection with the western boundary of Erf 804, Westville Tsp. Proceed northwards along the western boundary of Erf 804, Westville Tsp and Erven 4719 and 4715, Reservoir Hills Tsp up to the intersection with the M19 Umgeni Road. Proceed generally westwards along the Umgeni Road up to the intersection with the western boundary of Lot 60, Chiltern Hills Tsp. Proceed northwards along the western boundary of Erven 60 and 49, Chiltern Hills. Proceed westwards along the southern boundary of Erf 869, Reservoir Hills Tsp, then northwards along the western boundary of this erf and finally eastwards along the northern boundaries of this erf up to the intersection with the western boundary of Erf 717, Reservoir Hills Tsp. Proceed northwards along the western boundary of Erf 717 and then north-eastwards across Lytleton Ave to the south-western corner of Erf 302, Reservoir Hills Tsp. Proceed northwards along the western boundary of Erven 302, 304, 306, 308, 310, 312 and 314. Proceed eastwards along the northern boundary of Erf 314. Proceed north-eastwards along the western street boundary of Lytleton Ave, then westwards along the southern street boundary of St Paulus Ave and finally northwards along the western street boundary of Winchester Drive, up to the south-western corner of Erf 87, Reservoir Hills Tsp. Proceed northwards along the western boundary of Erven 87, 86, 83, 82, 79, 78 and 4809, Reservoir Hills Tsp. Proceed westwards along the southern boundary of Erf 76 and then across North Bourne Ave up to the south-eastern corner of Erf 89, Reservoir Hills Tsp. Proceed generally north-westwards along the generally south-western boundaries of Erven 89 and 1, Reservoir Hills Tsp. Proceed north-westwards across Schefermann Crescent and also along the south-western boundaries of Erven 1, 3 and 4, Reservoir Hills Tsp. Proceed northwards along the western boundary of Erven 4-11 and 62. Proceed eastwards across Dunkeld Road and northwards along the western street boundary up to the south-eastern corner of Erf 30, Reservoir Hills Tsp. Proceed westwards along the southern boundary of Erf 30. Proceed northwards along the western boundary of Reservoir Hills Tsp up to the intersection with the Umgeni River. Proceed generally northwards along the Umgeni River up to the intersection with the stream being the north-western corner of Erf 1, Westrich Township (Tsp), which is the starting point.</p>
	<p>eThekweni district of North eThekweni sub-district (Ntuzuma)</p>	<p>Starting from the south-eastern beacon of FARM No. 16545, proceed along the eThekweni Municipal Boundary, respectively (northwards) along the eastern boundary of FARM No. 16545 and the EMALANGENI/LANGA Traditional Authority boundary, then (eastwards) along the PHEPHETHA Traditional Authority boundary (along the Mqeku River and traversing the farm INANDA LOCATION No.4675) to its intersection with the CRANE and SHANGASE Traditional Authority boundaries. Continue generally southwards, respectively along the PHEPHETHA and QADI Traditional Authority boundaries (respectively traversing the farms INANDA LOCATION No.4675 and UMVOTI LOCATION No.4667) to the south-eastern beacon of farm INANDA LOCATION No.4675. Then proceed respectively along the western and boundaries of farm COTTON LANDS No.1575, the northern boundaries of FARM No.1021 and farm FROSTERLY No.17239, the western and northern boundaries of FARM No.1573 and the western boundary of FARM No.1572 to its north-western beacon. Continue generally northwards along the railway, traversing farm WEWE No.17825, to the south-eastern beacon of FARM No.16902. Proceed respectively along the northern boundaries of farms WEWE No.17825, LOT 83 No.1574 and LOT 49 No.862 (western section) to its</p>

MAGISTERIAL DISTRICT CREATED	SEAT OF THE MAGISTRACY AND SUB-DISTRICTS CREATED	LOCAL LIMITS DEFINED BY POINT-TO-POINT DESCRIPTIONS
		<p>north-eastern beacon. Proceed (traversing farm PENCARROW No.17860) to the north-western beacon of farm LOT 49 No.862 (eastern section). Continue respectively along its northern and eastern boundaries to its south-eastern beacon. Then proceed generally south-westwards (traversing farm PENCARROW No.17860) to the intersection of the Secondary Road with the northward linear extension of the line defining the western boundary of FARM No.1567 and the eastern boundary of farm LOT 49 No.862. Continue generally southwards respectively along this line and the eastern boundary of FARM No.14659 to its south-eastern beacon. Continue along the eastern boundary of farm LOT 49 No.862 to its south-eastern beacon. Then proceed generally eastwards along the railway and across the M4, to the Indian Ocean Low Water Mark (LWM). Proceed generally south-westwards along the LWM, respectively passing the suburban areas of Westbrook, Desainagar, La Mercy and Newsel Beach to the south-eastern beacon of farm LOT 31 No.1560. Proceed along its southern boundary to intersect the eastern edge of the N2. Continue (extensively) generally south-westwards along the eastern edge of the N2, to the north-western beacon of FARM No.11231. Proceed along its western boundary to its south-western beacon, then circumvent the western periphery of Imvubu Place to the north-western beacon of FARM No.11231 (northern section). Proceed respectively along its northern boundary, the western boundary of FARM No.14758 and the northern boundary of FARM No.11231 (southern section), then to the south-eastern beacon of FARM No.11231 (northern section) and its southern boundary and proceed westwards into CENTRE ROAD. Continue generally westwards along CENTRE ROAD the intersection of JOHN DORY DRIVE and MARBLERAY DRIVE. Proceed east along JOHN DORY DRIVE, circumvent the eastern section of NEWLANDS EAST around the NEWLANDS CEMETERY, proceeding generally north-westwards along the Newlands East / QUARRY HEIGHTS boundary, then west into PROVINCIAL ROAD and proceed south into INANDA ROAD (M21) for approximately 350 metres. Then deviate generally west to the south-eastern beacon of farm NTUZUMA No.17504 (eastern section). Then deviate generally south into DRUMCASTLE ROAD and proceed west thereon into NTUZUMA MAIN ROAD. Proceed north thereon into the Mf577 Road. Proceed west thereon to the southern beacon of farm NTUZUMA No.17504 (western section). Continue respectively along its southern and western boundaries, the southern and western boundaries of FARM No.4579 then generally westwards at the INANDA DAM on the middle of the Mgeni River as it traverses farm INANDA LOCATION No.4675 and finally north-westwards along the middle of the Mgeku River to the south-eastern beacon of FARM No.16545, which is the STARTING point.</p>
	<p>eThekwini district of eThekweni magisterial district (Emlazi)</p>	<p>Starting from the north-western beacon of farm UMLAZI NATIVE LOCATION No.4676, proceed along its northern boundary to join the Mlazi River. Proceed along the river, generally circumventing the NTSHONGWENI DAM (respectively traversing farms INCHONGWENI No.8237 and SALEM No.1052), then rejoining the northern boundary of farm UMLAZI NATIVE LOCATION No.4676. Continue generally eastwards along its northern boundary on the river, to the southern terminal of the MARIANNHILL / CHATSWORTH SAPS Boundary. Proceed generally northwards along the SAPS Boundary to its northern terminal at the intersection with the southern boundary of farm KLAARWATER No.951, approximately 1,0 Km from its south-western beacon. Continue respectively along its southern (inclusive) and eastern boundaries, then along the north-western boundary of farm BUFFELS BOSCH No.965 and along the north-eastern linear extension of that boundary, until intersection with the MHLATUZANA River. Proceed generally south-eastwards (extensively) along the MHLATUZANA River, circumventing the indentation of the extreme south-eastern boundary of farm BUFFELS BOSCH No.965 and rejoining the MHLATUZANA River generally eastwards and departing from the river at the northern extremity of the D'MOSS NATURE TRAIL, to join the Railway at the suburb of Hillary. Continue generally eastwards along the Railway, crossing the M20 and proceeding until the terminal of Heathcote Road. Then deviate generally westwards to the river, until the north-western beacon of farm BELLAIR No.823 in the STAINBANK NATURE RESERVE. Proceed along the western boundary of farm BELLAIR No.823 (on the western periphery of the STAINBANK NATURE RESERVE) to intersect the northern edge of the Railway Reserve at. Proceed eastwards along the northern edge of the Railway Reserve to the north-western railway-reserve beacon of the farm BELLAIR No.823. Then proceed to its corresponding south-western railway reserve beacon and continue south along its inner-western boundary to intersect the northern edge of the M1 Road Reserve. Continue eastwards along the northern edge of the M1 Road Reserve, then along the southern edge of the Railway Reserve on the northern periphery of the Mobezi Heights Cemetery until intersection with the western edge of the N2 Road</p>

MAGISTERIAL DISTRICT CREATED	SEAT OF THE DISTRICTS CREATED	LOCAL LIMITS DEFINED BY POINT-TO-POINT DESCRIPTIONS
	eThekweni district of West eThekweni district (Pinetown)	<p>Reserve. Then proceed generally southwards along the western edge of the N2 Road Reserve until intersection with the Lamontville/Mobeni Heights boundary. Continue generally westwards along this boundary, to intersect the Lamontville/Silverglen boundary. Proceed generally south-westwards along this boundary to intersect the northern boundary of farm UMLAZI MISSION RESERVE No.8309 at the Mlazi River. Continue generally eastwards along its northern boundary and the Mlazi River, to the intersection of Matwebula and Malinga Roads. Proceed generally south-eastwards respectively across the Mlazi River and the M30 Interchange to the eastern edge of the N2 Road Reserve. Then proceed along the eastern edge of the Road Reserve of the Nkosi Albert Luthuli Highway to the middle of the Mlazi River and generally south-eastwards along the river to the Low Water Mark (LWM) of the Indian Ocean. Continue extensively along the LWM (generally south-westwards) until the MSIMBAZI River Mouth. Then proceed (generally westwards) extensively along the middle of the MSIMBAZI River and respectively crossing WINKLESPRUIT ROAD, the N2 and the R197. Continue along the river and respectively along the northern and western boundaries of FARM No.1788 and the southern boundary of FARM No.5532 to its intersection with the UMBUMBULU SAPS boundary. Proceed generally south-eastwards along this boundary (traversing farm UMLAZI NATIVE LOCATION No.4676) to the north-western beacon of FARM No.2364. Continue west along the southern boundary of farm UMLAZI NATIVE LOCATION No.4676 and the Mkomazi River to the start of the EMBO / NKSA ISIMAHLA Traditional Authority Boundary. Proceed generally northwards, respectively along the EMBO / NKSA ISIMAHLA TA Boundary and the EMBO / TIMUNI TA Boundary to the south-eastern beacon of farm KWAGUMBI No.16734. Continue along the western boundary of farm UMLAZI NATIVE LOCATION No.4676 to its north-western beacon, which is the Starting point.</p>
	eThekweni district of West eThekweni district (Pinetown)	<p>Starting from the confluence of the Mgeni and Mqeku Rivers, proceed generally eastwards along the Mgeni River (traversing farm INANDA LOCATION No.4675), to intersect the western boundary of FARM No.4579 at the INANDA DAM. Continue along the Umgeni River, respectively along the western and southern boundaries of FARM No.4579 and the western boundary of farm NTUZUMA No.17504 to its south-western beacon. Proceed along the Mgeni River, departing southwards along the western boundary of farm RESERVOIR HILLS, to intersect the M19. Continue eastwards partially along the M19, until the south-eastern link-road to Varsity Drive. Proceed generally north-east along Varsity Drive until the Palmiet River. Proceed generally south-eastwards along the Palmiet River until the south-eastern beacon of the section of farm WANDSBECK No.835 adjacent to the farm KOLANDENE HEIGHTS No.14249. Then proceed generally south-westwards along a linear extension of the western boundary of the above mentioned subdivision of farm WANDSBECK No.835, through to the eastern section of the Road Sub of farm WANDSBECK No.835 (Jan Smuts Highway). Proceed south to the southern boundary of the Road sub and then respectively along the northern and eastern boundaries of Berea West Township, to the north-eastern beacon of the Chesterville Cemetery. Proceed respectively along the northern and western boundaries of Chesterville Township and continue (on the same line) southwards, crossing the M32 and proceed on that line until intersection with the UMBILO River. Proceed generally eastwards along the river and deviate south-westwards along the division line of Queensburgh/Bellair, crossing the M7 to the M5/Montgomery intersection. Proceed east along the M7 and deviate south along the division line of Queensburgh/Bellair crossing the M10 to the northern extremity of the D'MOSS NATURE TRAIL, on the MHLATUZANA River. Continue generally westwards, extensively along the MHLATUZANA River to and circumventing the indentation of the extreme south-eastern boundary of farm BUFFELS BOSCH No.965, then rejoining the MHLATUZANA River on its south-eastern boundary to proceed on the river generally north-westwards (extensively), then departing south-westwards from the river at its intersection with the north-eastern linear extension of the north-western boundary of farm BUFFELS BOSCH No.965 and continue respectively along the eastern and southern boundaries of farm KLAARWATER No.951 to a point approximately 1,0 Km from its south-western beacon, to intersect the northern terminal of the MARIANNHILL / CHATSWORTH SAPS Boundary. Proceed generally southwards along this SAPS Boundary to intersect the northern boundary of farm UMLAZI NATIVE LOCATION No.4676 on the Mlazi River. Proceed generally westwards along the northern boundary and the river, to circumvent the NTSHONGWENI DAM (respectively traversing farms SALEM No.1052 and INCHONGWENI No.8237) and continue along Mlazi River and the northern boundary of farm UMLAZI NATIVE LOCATION No.4676, to its north-western beacon. Proceed southwards along its western boundary to the south-eastern beacon of FARM No.7062 and continue</p>

MAGISTERIAL DISTRICT CREATED	SEAT OF THE MAGISTRACY AND SUB-DISTRICTS CREATED	LOCAL LIMITS DEFINED BY POINT-TO-POINT DESCRIPTIONS
Harry Gwala Magisterial District	Polela main seat of Harry Gwala magisterial district	<p>respectively along its southern boundary, the eastern and northern boundaries of farm FORT ISLAND No.1958, then around the MAKHANYA / SOBONAKHOI Traditional Authority boundary (traversing FARM No.16641) to the north-eastern beacon of farm FELSTEAD BURY No.1951. Continue along the southern boundary of FARM No.16641 to the south-eastern beacon of FARM No.16640, then around the MAKHANYA / SOBONAKHOI Traditional Authority boundary (respectively traversing FARM No.16641 and FARM No.16640) to intersect the southern boundary of FARM No.16640. Continue respectively along its southern and western boundaries to its north-western beacon. Then proceed respectively along the southern, western and northern boundaries of FARM No.1247 to its north-eastern beacon. Continue respectively along the railway (generally north-westwards) and the N2 (generally south-eastwards) to the south-western beacon of farm ASSAGAY KRAAL No.853 (southern section). Proceed respectively along its western boundary and the SAPS Boundary dividing the UMGUNGUNDLOVU East / ETHEKWINI SAPS Areas, to the north-eastern beacon of farm ASSAGAY KRAAL No.853 (northern section). Proceed westwards along this northern boundary to intersect the Sikelekehleni River. Proceed generally northwards, respectively along the Sikelekehleni and Mgeni Rivers (traversing farm INANDA LOCATION No.4675) to the confluence of the Mgeni and Mqeku Rivers, which is the Starting point.</p> <p>Starting from the intersection of the Lesoto Boundary near the Sehonghong Peak and the northern Sisonke District Municipal boundary on State Land, proceed generally south-eastwards all along the northern Sisonke District Municipal boundary across State Land up to the intersection with the Umkomaas River so as to coincide with the intersection with the western boundary of the adjoining farm RIVER VIEW 14598. Proceed south-eastwards along the Umkomaas River up to the intersection with the western boundary of the adjoining farm LARANANCE 9230. Proceed southwards along the western boundaries of this farm and then eastwards along the southern boundaries thereof. Proceed southwards along the western boundary of the adjoining farms LOT FP 297 9590 and BEN LOMOND 12737 and the south-eastwards along the south-western boundary of this farm. Proceed southwards along the western boundary of the adjoining farm BURNERA 11750 and then south-eastwards along the south-western boundary of this farm. These farm boundaries form the generally north-eastern boundary of the State Land, also being the northern Sisonke District Municipal boundary. Proceed north-eastwards along the north-western boundary of the farms MAGUSWANA 7729 and LOT FP 180 11836 up to the intersection with the Umcatsheni River. Proceed north-eastwards along the Umcatsheni River up to the intersection with the Umkomaas River. Proceed north-westwards along the Umkomaas River up to the intersection with the western boundary of the farm TEVIOT 6003. Proceed northwards along the short western boundary of the farm TEVIOT 6003. Proceed eastwards along the northern boundary of the farms TEVIOT 6003, GREENHILL 16014 and LOT FP 147 IMPENDHLE 8438. Proceed south-eastwards along the north-eastern boundary of the farm LOT FP 147 IMPENDHLE 8438. Proceed north-eastwards along the north-western boundary of the farm LONGLANDS 12879. Proceed south-eastwards along the north-eastern boundaries of the farm LONGLANDS 12879. Proceed eastwards along the northern boundary of the farms LONGLANDS 12879 and LOT FP 154 7482. Proceed southwards along the eastern boundary of this farm and then south-eastwards along the north-eastern boundaries of this farm LOT FP 154 7482 and also the farm THE GORGE A 7598. Proceed southwards along the eastern boundary of this farm and then westwards along the short southern boundary of this farm THE GORGE A 7598 up to the intersection with the Umkomaas River. Proceed southwards along the Umkomaas River, turning generally eastwards up to the intersection with the eastern boundary of the farm STEPHENS DALE 14118. Proceed southwards along the eastern boundary of the farm STEPHENS DALE 14118. Proceed eastwards along the northern boundary of the farms LOT FP 322 9334, LOT FP 17 7645, FP 18 B 8964, LOT A OF FP 18 7646, LOT FP 7872 and LOT FP 142 A 7175. Proceed southwards along the eastern boundaries of the farms LOT FP 142 A 7175, LOT FP 142 B 12247 and LOT FP 296 10705. Proceed eastwards along the northern boundary of the farms HERMANNSTAL 16634, FOTHERINGHAM B 5611 and FP 260 12517, up to the intersection with the Umkomaas River. Proceed generally south-eastwards along the Umkomaas River up to the intersection with the Luhane River on the farm UPPER UMKAMAAS LOCATION No 2 16615. Proceed generally southwards along the Luhane River up to the intersection with the stream. Proceed southwards along the stream following the eastern Ingwe Ward 8 boundary, turning south-eastwards away from the stream, to follow the Ingwe Ward 8 boundary across the farm UPPER UMKAMAAS LOCATION No 2 16615 and finally north-eastwards and northwards along</p>

MAGISTERIAL DISTRICT CREATED	SEAT OF THE MAGISTRACY AND SUB-DISTRICTS CREATED	LOCAL LIMITS DEFINED BY POINT-TO-POINT DESCRIPTIONS
		<p>the railway line for a short distance, up to the intersection with the Umkomaas River to the west. Proceed northwards along the Umkomaas River up to the intersection with the western boundary of the farm NOOITGEDACHT 1026. Proceed northwards along the western boundary of the farm NOOITGEDACHT 1026 up to the intersection with the northern boundary of Portion 3 of this farm NOOITGEDACHT 1026. Proceed eastwards along this northern boundary of Portion 3 of this farm. Proceed southwards. Then eastwards and again southwards across this farm along no defined boundary up to the intersection with the Nhlambane River. Proceed eastwards along the Nhlambane River up to the intersection with the south-eastern boundary of this farm NOOITGEDACHT 1026. Proceed southwards along the south-eastern boundary of this farm for a short distance and the proceed westwards across this farm along no defined boundary up to the D1215 Road. Proceed southwards along this D1215 Road for a short distance, then continue southwards, again along no defined boundary, up to the southern boundary of this farm NOOITGEDACHT 1026. Proceed westwards along the southern boundary of this farm up to the intersection with the railway line Proceed generally eastwards along the railway line across the farm WATERTON 1352 up to the intersection with the north-eastern boundary of this farm WATERTON 1352. Proceed south-eastwards along the north-eastern boundaries of this farm WATERTON 1352 up to the intersection with the stream, close to the south-eastern corner of this farm. Proceed south-westwards along the stream across this farm WATERTON 1352 up to the intersection with the Umkomaas River. Proceed generally south-eastwards along the Umkomaas River up to the intersection with the north-eastern boundary of the farm HIGHOVER NO 2 10864. Proceed south-eastwards along the north-eastern boundaries of the farms HIGHOVER NO 2 10864 and HIGHOVER NO 4 11742 up to the intersection with the north-western boundary of the farm BARTMAN B 9147. Proceed north-eastwards along the north-western boundary of the farm BARTMAN B 9147 up to the intersection with the Umkomaas River Proceed generally south-eastwards along the Umkomaas River up to the intersection with the eastern boundary of the farm IMFENE 13318. Proceed southwards along the eastern boundary of this farm IMFENE 13318. Proceed westwards along the southern boundary of the farms LOT S 59 6008 and S 24 5022. Proceed south-westwards along the south-eastern boundary of the farms LOT S 23 A 7086, LOT S 60 5233, LOT S 61 5232 and LOT 3 ULUFABA 10299 up to the intersection with the Lufafa River. Proceed generally westwards along the Lufafa River up to the intersection with the eastern boundary of the farm LOT 10 ULUFABA 10498. Proceed southwards along the eastern boundary of the farms LOT 10 ULUFABA 10498, GOODHOPE 16278, CLIFTONVILLE 15149, LOT FP 46 7196, CLIFTONVILLE 15149 and LOT FP 46 7196 CLIFTONVILLE 15149 and LOT FP 46 7196. Proceed westwards along the southern boundary of the farms CLIFTONVILLE 15149 and SOMANDLA 18475. Proceed southwards along the eastern boundary of the farm SOMANDLA 18475 and then westwards along the southern boundary of this farm. Proceed northwards along the western boundary of the farms SOMANDLA 18475, LOT AK 8622 and LOT S 70 7197. Proceed westwards along the southern boundary of the farm BURNSIDE 4564. Proceed south-westwards along the south-eastern boundary of the farm BOSCH HOEK 3294 and then westwards along the southern boundary of this farm. Proceed south-westwards along the south-eastern boundary of the farm LOT 22 DRONK VLEI 9127 up to the intersection with the Mzimkhulu River. Proceed generally westwards up to the intersection with the Gungunu River on the farm UPPER UMKOMAAS LOCATION NO 3 16417. Proceed generally westwards along the Gungunu River up to the intersection with the Ndwangwane River on the farm UPPER UMKOMAAS LOCATION NO 3 16417. Proceed generally westwards along the Gungunu River up to the intersection with the Ndwangwane River up to the intersection with the Ndwana River on the farm COLEFORD 7901. Proceed generally westwards along the Ndwana River up to the intersection with the northern boundary of the farm LOT FP 352 10558. Proceed westwards along this northern boundary of this farm LOT FP 352 10558, up to the intersection with the western boundary with Lesoto. Proceed generally northwards along this western boundary with Lesoto up to the intersection with the northern Sisonke District Municipal boundary, which is the starting point.</p>
	Greater Kokstad sub-district of Harry Gwala magisterial district	<p>Starting from the intersection of the Lesoto Boundary and the northern boundary of the farm WATERSHED 3 being the north-western corner of this farm, proceed eastwards along the northern boundary of the farms WATERSHED 3 and BONNY VALE 4 up to the intersection with the Ndwana River. Proceed generally eastwards along the Ndwana River up to the intersection with the eastern boundary of the farm BELFAST 9. Proceed southwards along the eastern boundary of the farm BELFAST 9. Proceed south-eastwards along the north-eastern boundaries of the farms BATHURST 33 and STONEHENGE 34. Proceed southwards along the eastern</p>

MAGISTERIAL DISTRICT CREATED	SEAT OF THE MAGISTRACY AND SUB-DISTRICTS CREATED	LOCAL LIMITS DEFINED BY POINT-TO-POINT DESCRIPTIONS
		<p>boundaries of the farm ROOI POORT 35, then south-westwards along the south-eastern boundary of this farm, then north-westwards along the south-western boundary and finally again south-westwards along the other south-eastern boundaries of this farm ROOI POORT 35. Proceed southwards along the eastern boundary of the farm HASTINGS 36. Proceed south-westwards along the south-eastern boundary of the farms HASTINGS 36 and KILRUSH 64. Proceed southwards along the eastern boundaries of the farms KILRUSH 64 and POLITIQUE 65. Proceed south-eastwards along the north-eastern boundary of the farms UBALA 87, LUFHELENE 88, RHEEBOKS FONTEIN 90, SNOWDON 91 and ARNOLDS 94. Proceed southwards along the eastern boundary of the farms ARNOLDS 94, LLEWELLYN 95, LLEWELLYN 330, LLEWELLYN 95, WAGNER'S KRAAL 124, SUNRISE 18635 and SPITZ-KOP 125. Proceed south-eastwards along the north-eastern boundary of the farms GLEN KING 17870, TREUR-FONTEIN 155, HEBRON 156, SAILORS GIFT 210 and WOODLANDS ANNEX 207. Proceed south-westwards along the south-eastern boundary of the farms WOODLANDS ANNEX 207 and ELANDSKLOOF 208. Proceed south-eastwards along the north-eastern boundary of the farm DRAAI KLOOF 251, then southwards along the eastern boundary and finally westwards along the southern boundary of this farm. Proceed southwards along the eastern boundaries of the farm KALK FONTEIN 252. Proceed eastwards along the northern boundaries of the farm MHP 18639. Proceed south-westwards along the south-eastern boundary of the farms MHP 18639, FARMERFIELD 295, INGELI 298 and JUNCTION 296. Proceed generally westwards along the KZN Provincial Boundary with the Eastern Cape Province, turning generally northwards following the Provincial Boundary and then generally north-westwards up to the Lesoto Boundary. Proceed generally north-eastwards along the Lesoto Boundary up to the north-western corner of the farm WATERSHED 3, which is the starting point.</p>
	<p>Ubulhebezwe sub-district sub-district of Harry Gwala magisterial district</p>	<p>Starting from the intersection of the Umkomaas River and the western boundary of the farm DILSTON 1303, proceed generally south-eastwards along the Umkomaas River up to the intersection with the eastern boundary of the farm NKWELETSHENI 17606. Proceed south-westwards along the south-eastern boundary of the farms NKWELETSHENI 17606 and LOT GD 12411 up to the intersection with the north-eastern boundary of Portion 6 of the farm, ALEXANDRA NATIVE LOCATION NO 2 16458. Proceed south-eastwards along the river boundaries all around Portion 6 of this farm so as to include Portion 6 following the Sisonke District Municipal boundary around this portion of this farm ALEXANDRA NATIVE LOCATION NO 2 16458. Proceed southwards along the eastern boundary of the farms DIAMOND 10919 and NYUSWA 17593. Proceed westwards along the southern boundary of the farms NYUSWA 17593 and MICHAEL'S MISSION STATION 4698 up to the intersection with the eastern boundary of the farm UKUTHULA 17451. Proceed southwards along the eastern boundary of the farms UKUTHULA 17451, UPPER UMKOMAAS LOCATION NO 7 16421, LOT 10 THLOGOSI 5117 and THORNYHILL 11256. Proceed westwards along the southern boundaries of the farm THORNYHILL 11256. Proceed southwards along the eastern boundary of the farm THE RAVINE 10255 and then westwards along the southern boundary of this farm up to the intersection with the south-eastern boundary of the farm CLEVELAND 9362. Proceed south-westwards along the south-eastern boundaries of the farms CLEVELAND 9362 and OGLETON 4102. Proceed southwards along the eastern boundary of the farms LOT 14 UMHLABATYAN 6079 and LOT 19 UMHLABATYAN 9997. Proceed westwards along the southern boundary of the farms LOT 19 UMHLABATYAN 9997, LOT 20 UMHLABATYAN 6959, LOT AU 8164, LOT IA UMHLABATYAN 5606, ASCOTT 9591, PERSEEL 2B UMHLABATYAN 10722, HASELEY 11654 and LOT EM 7827, up to the intersection with the Umzimkulu River. Proceed generally north-westwards along the Umzimkulu River up to the intersection with the north-western boundary of the farm LOT S 74 5464. Proceed north-eastwards along the north-western boundary of the farms LOT S 74 5464, LOT S 73 5221, LOT S 72 5222 and LOT S 71 5269. Proceed eastwards along the northern boundary of the farms LOT S 71 5269, LOT BO 7764 and LOT BP 7892. Proceed north-eastwards along the north-western boundary of the farms VERDE PRADO 7570, LOT AM 7572 and LOT AL IXOPO 7145. Proceed eastwards along the northern boundary of the farm LOT AL IXOPO 7145 and then southwards along the eastern boundary of this farm. Proceed eastwards along the northern boundary of the farm LOT AM 7572. Proceed northwards along the western boundary of the farm A OF GLENMAIZE 7980 and then eastwards along the northern boundary of this farm. Proceed north-eastwards along the north-western boundary of the farm LOT FP 45 7704. Proceed northwards along the western boundary of the farm LOT 6 ULUFABA 9040 and LOT 7 ULUFABA 9235 up to the intersection with the Lufafa River. Proceed generally eastwards along the Ufafa River up to the intersection with the western boundary of</p>

MAGISTERIAL DISTRICT CREATED	SEAT OF THE MAGISTRACY AND SUB-DISTRICTS CREATED	LOCAL LIMITS DEFINED BY POINT-TO-POINT DESCRIPTIONS
	Umzimkhulu sub-district of Harry Gwala magisterial district	<p>the farm LOCATION No 5 16501. Proceed northwards along the western boundary of the farms LOCATION No 5 16501 and LOT 100 4557. Proceed eastwards along the northern boundary of this farm LOT 100 4557, Proceed northwards along the western boundary of the farm DILSTON 1303 up to the intersection with the Umkomas River, which is the starting point.</p> <p>Starting from the intersection of the Ndawana River and the western boundary of the farm UMKELE 18380, proceed generally eastwards along the Ndawana River up to the intersection with the Ngwangwane River on the farm UMKELE 18380. Proceed generally south-eastwards along the Ngwangwane River up to the intersection with the Gungunu River on the farm RIVERSIDE 18127. Proceed generally eastwards along the Gungunu River up to the intersection with the Mizimkhulu River on the farm ENLHANGANA 18130. Proceed generally south-eastwards along the Mizimkhulu River turning southwards up to the intersection with the southern boundary of the farm GUGWENI 532. Proceed westwards along the southern boundary of the farm GUGWENI 532, turning generally southwards along the generally eastern boundaries of this farm. Proceed generally south-westwards along the generally south-eastern boundaries of the farm ROODE WAL 18277. Proceed southwards along the eastern boundaries of the farm HLUKU 18278. Proceed north-westwards along the south-western boundaries of this farm. Proceed westwards along the southern boundaries of the farms DEEPDALE GRANGE 18280 and PUFFADDER'S HOEK 18282. Proceed northwards along the western boundary of the farm PUFF ADDE'S HOEK 18282. Proceed generally north-westwards along the generally south-western boundaries of the farms COMMONS VALLEY 18272, EASTLAND 18271 and DONKERHOEK or RIET VLEI (No number available). Proceed westwards along the southern boundary of the farms SEVEN FONTEIN 18214, DROEFHEIDS BRON 18213, BOSCH HOEK 18212, GRAYBROOK 18206, KLIPSPRUIT 18207 and LANGGEWACHT 18208. Proceed south-westwards along the south-eastern boundary of the farm INGELI 18210 and then southwards along the eastern boundary of this farm INGELI 18210 and TIGER HOEK 18211. Proceed westwards along the southern boundaries of this farm TIGER HOEK 18211. Proceed generally northwards along the generally western boundaries of the farms TIGER HOEK 18211, BEEESTE KRAAL 18209, LANGGEWACHT 18208, KONINGS FONTEIN 18200, WOODLANDS 18199, BENCAIRNIE 18192, OLIFANTS HOEK 18191, UITKOMST 18178, WATERFALL 18177, PORTJE 18176, NEW WALES 18159, EXCHANGE 18158 and MALENGE 530. Proceed north-westwards along the south-western boundary of the farms MALENGE 530, ROKEBY PARK 18309, GLENGYLE 18308 and MILTON 18310. Proceed generally north-eastwards along the generally north-western boundaries of the farms MILTON 18310, MOUNT PLEASANT 18121, CLAIRMONT 18117, BENWELL 18118 up to the intersection with the western boundary of the farm ROOI POORT 35. Proceed northwards along the western boundary of the farm ROOI POORT 35, then eastwards along the northern boundary and finally south-eastwards along the north-eastern boundary of this farm. Proceed north-eastwards along the south-eastern boundary of STATE LAND and the farm SIDOI 18311. Proceed north-westwards along the south-western boundary of the farms UMGANO 18312 and UMKELE 18380 ending at the north-western corner with the intersecting with the Ndawana River, which is the starting point.</p>
iLembe Magisterial District	KwaDukuza main seat of iLembe magisterial district	<p>Starting from the intersection of the Tugela River and the Insimba Stream being the north-western corner of Mlebebi Township (Tsp), proceed south-eastwards turning northwards along the Tugela River up to the intersection with the Nembe River on the farm RESERVE 21 16882. Proceed generally north-eastwards along the Enembe River being the north-western boundary of the farm RESERVE 21 16882 up to the intersection with the rectilinear north-western boundary of this farm. Proceed generally northwards along the Enembe River now being the generally western boundary of Portion 19 of the farm RESERVE 21 15841 and follow this river boundary of Portion 19 of this farm all along the various streams, turning eastwards up to the intersection with the Amatikulu River on Portion 19 of the farm RESERVE 21 15841. Proceed generally south-eastwards along the Amatikulu River up to the intersection with the northern boundary of the farm RESERVE NO 8 15828. Proceed eastwards along the northern boundary of the farm RESERVE NO 8 15828 up to the Low Water Line at the sea shore. Proceed south-westwards along the Low Water Line up to the Tongati River. Proceed generally north-westwards along the Tongati River up to the intersection with the north-western boundary of Portion 7 of this farm LOT 49 862 to the east of the N2 National Road. Proceed north-eastwards along this north-western boundary of Portion 7 of this farm LOT 49 862 following the iLembe District Municipal boundary up to the south-eastern corner of Portion 11 of the farm LOT 53 1567. Proceed north-westwards along the south-western boundary of the farms LOT 53 1567, PENCARROW 17860 and LOT 53 1567. Proceed northwards along the western</p>

MAGISTERIAL DISTRICT CREATED	SEAT OF THE MAGISTRACY AND SUB-DISTRICTS CREATED	LOCAL LIMITS DEFINED BY POINT-TO-POINT DESCRIPTIONS
		<p>boundary of the farms LOT 53 1567 and PENCARROW 17860. Proceed northwards and then north-eastwards across the farm PENCARROW 17860 along the Ilembe District Municipal boundary up to the eastern corner of the farm LOT 54 1568. Proceed north-eastwards along the north-western boundary of the farm LOT 54 1568. Proceed north-westwards along the south-western boundary of the farms COMPENSATION 868, PENCARROW 17860 and COMPENSATION 868. Proceed south-westwards along the south-eastern boundary of the farm DRIE FONTEINEN 1127 and then north-westwards along the south-western boundary of this farm up to the intersection with the short eastern boundary of the farm SINEMBE 16902. Proceed southwards along this eastern boundary of the farm SINEMBE 16902 and then westwards along the southern boundary of this farm. Proceed southwards along the eastern boundaries of the farms SINEMBE 16902 and WEWE 17825 up to the intersection with the Tongati River. Proceed generally westwards along the Tongati River turning generally north-westwards up to the intersection with the south-western boundary of the farm VAAL HOEK 1231. Proceed generally northwards along the generally western boundaries of the farms VAAL HOEK 1231 and WATERFALL 1205 turning eastwards along the northern boundaries of the farms WATERFALL 1205, LA FRANCE 14003, MORATURI 15298, LA FRANCE 14003 and KRANS KLOOF D 3523. Proceed northwards along the western boundaries of the farms KRANS KLOOF C 2884, Glendale Tsp, LOT 5 GLENDALE 6955, GLENDALE B 16995, STATE LAND, GLENDALE C 16996, RAMSDALE 14536, HLANGWINI 3868, BADULSDALE 13004, HLANGWINI 3868, BADULSDALE 13004 and LANGESPRUIT 1180. Proceed westwards along the northern boundary of the farms LANGESPRUIT 1180 and LANGESKOP 15375 up to the intersection with the Insimba Stream. Proceed generally eastwards along the Insimba Stream up to the intersection with the Tugela River, being the north-western corner of Mlebeli Tsp, which is the starting point.</p>
	Maphumulo sub-district of Ilembe magisterial district	<p>Starting from the intersection of the Tugela River and the western Malovane Stream river boundary of the farm ABAKWACELE 17621, being the north-western corner of this farm, proceed eastwards, turning northwards and then generally south-eastwards along the Tugela River up to the intersection with the Insimba Stream. Proceed generally south-westwards along the Insimba Stream up to the intersection with the southern boundary of the farm HOHOZA 16514. Proceed westwards along the southern boundary of the farms HOHOZA 16514 and UMWOTI LOCATION 4667. Proceed southwards along the eastern boundaries of the farm UMWOTI LOCATION 4667 up to the intersection with the south-western boundary of Portion 27 of this farm. Proceed generally north-westwards along the south-western boundaries of Portion 27 of this farm and follow the irregular boundaries including various streams, of Portion 27 all around the southern side turning northwards up to the intersection with the Umvoti River. Proceed generally north-eastwards along the Umvoti River up to the intersection with the Amanzimnyama River on the farm QADI 16568 being part of the southern boundary of this farm. Proceed generally westwards along the Amanzimnyama River and other irregular southern boundaries of the farm QADI 16568 and Portions 23 and 24 of the farm UMWOTI LOCATION 4667. Proceed generally northwards along the various irregular western river boundaries of Portion 24 of the farm UMWOTI LOCATION 4667. Proceed generally north-westwards along the irregular generally south-western boundaries of Portion 23 of this farm and also the farm MABOMVINI 16594 up to the north-western corner of this farm. Proceed generally north-eastwards along the irregular generally north-western boundaries of the farm MABOMVINI 16594 and finally along the north-western boundary of the farm HLONGWA 16595. Proceed south-eastwards along the north-eastern boundary of this farm HLONGWA 16595 and then eastwards along the northern boundaries of this farm. Proceed south-eastwards along the north-eastern Maphumulo Ward 5 boundaries across the farm UMWOTI LOCATION 4667 up to the intersection with the north-western boundary of the farm HOHOZA 16514. Proceed north-eastwards along the north-western boundaries of the farm HOHOZA 16514 up to the intersection with the western boundary of the farm ABAKWACELE 17621. Proceed northwards along the western boundaries of the farm ABAKWACELE 17621 up to the intersection with the Mpisi River. Proceed north-eastwards along the Mpisi River up to the intersection with the south-western boundary of this farm ABAKWACELE 17621. Proceed north-westwards along the south-western boundary of this farm and then north-eastwards along the north-western river boundary of this farm ABAKWACELE 17621, being the Malovane Stream up to the intersection with the Tugela River in the north-western corner of this farm, which is the starting point.</p>
	Ndwedwe sub-district sub-	Starting from the western corner of the farm BERLIN 6353, proceed generally eastwards along the northern boundary of the farms

MAGISTERIAL DISTRICT CREATED	SEAT OF THE MAGISTRACY AND SUB-DISTRICTS CREATED	LOCAL LIMITS DEFINED BY POINT-TO-POINT DESCRIPTIONS
King Cetshwayo Magisterial District	district of iLembe magisterial district	<p>BERLIN 6353, GLEN ROY 3166 and BERLIN 6353. Proceed south-eastwards along the north-eastern boundary of the farms UMVOTI SLOPES 2239 and FRENCHAY EAST 2241. Proceed southwards along the eastern boundary of the farms TENNESSEE 8036 and REDCLIFF VALE 8365 up to the intersection with the northern boundary Portion 20 of the farm UMVOTI LOCATION 4667. Proceed eastwards along the short northern boundary of Portion 20 of this farm, turning northwards along western boundaries of this farm, then eastwards along the longer northern boundary and finally southwards along the irregular eastern boundary up to the intersection with the Umvoti River. Proceed generally southwards along the Umvoti River up to the intersection with the Sikhotho River. Proceed southwards along the Sikhotho River up to the intersection with the north-eastern boundary of Portion 29 of this farm UMVOTI LOCATION 4667. Proceed south-eastwards along this north-eastern boundary of Portion 29 of this farm UMVOTI LOCATION 4667, then generally eastwards all along the irregular generally northern boundaries of this Portion 29 of this farm turning southwards along the irregular generally eastern boundaries of this Portion 29 and also Portion 28 of this farm UMVOTI LOCATION 4667 up to the more regular southern boundary of this Portion 28 of this farm. Proceed westwards along the southern boundaries of this Portion 28 of this farm. Proceed generally southwards along the eastern boundaries of the farms ISIDUMBENI 8316 and UMVOTI LOCATION 4667 up to the intersection with the Tongati River. Proceed generally south-eastwards along the Tongati River up to the intersection with the southern boundary of the farm UMVOTI LOCATION 4667. Proceed westwards along the southern boundaries of this farm, turning southwards along the eastern boundaries of this farm UMVOTI LOCATION 4667 up to the intersection with the Mdloti River. Proceed generally westwards along the Mdloti River up to the intersection with the southern Ilembe District Municipal boundary. Proceed generally westwards along the irregular generally southern Ilembe District Municipal boundaries across the farm INANDA LOCATION 4675 up to the intersection with the western boundary of the farm INANDA LOCATION 4675. Proceed generally northwards along the irregular generally western boundaries of this farm INANDA LOCATION 4675 up to the short northern boundary of this farm. Proceed eastwards along this short northern boundary of this farm, then southwards along the eastern boundary, then again eastwards along another northern boundary and northwards along another western boundary and finally north-eastwards along the north-western boundary of this farm of this farm INANDA LOCATION 4675. Proceed westwards along the southern boundary of the farm APPELSBOSCH 1293 and then northwards along the western boundary of this farm up to the intersection with the southern boundary of the farm ABERDOUR 1791. Proceed westwards along the southern boundary of the farm ABERDOUR 1791. Proceed northwards along the western boundaries of the farms ABERDOUR 1791, MOWBRAY 2234 and IFAYE 7542 up to the intersection with the southern boundary of the farm FRENCHAY EAST 2241. Proceed westwards along the southern boundary of the farms FRENCHAY EAST 2241 and FRENCHAY WEST 2235. Proceed northwards along the western boundary of the farm FRENCHAY WEST 2235. Proceed westwards along the southern boundary of the farm TWEE FONTEINEN 5721. Proceed southwards along the eastern boundary of the farm BOCKENHOUD FONTEIN 1289. Proceed south-eastwards along the north-eastern boundary of the farm SWEETWATERS 15197 then southwards along the eastern boundary of this farm and then north-westwards along the south-western boundary of this farm. Proceed southwards along the eastern boundary of the farms SWEETWATERS 15197 and PADERBORN 1323. Proceed westwards along the southern boundary of the farm PADERBORN 1323 and then northwards along the western boundary of this farm. Proceed north-westwards along the south-western boundary of the farm BOCKENHOUD FONTEIN 1289 up to the western corner of the farm BERLIN 6353, which is the starting point.</p>
King Cetshwayo Magisterial District	Empangeni main seat of King Cetshwayo magisterial district	<p>Starting from the north-western corner of the farm FULENI RESERVE 14375, proceed eastwards along the northern boundaries of this farm, then northwards along the western boundary of this farm up to the intersection with the Umfolozi River. Proceed south-eastwards along the Umfolozi River up to the intersection with the eastern boundary of the farm SUZI'S PLACE 15958. Proceed southwards along the eastern boundary of the farm SUZI'S PLACE 15958. Proceed eastwards for a short distance along the northern boundary of the farm LOT 11 UMFOLOZI 13323 and then southwards along the eastern boundary of this farm up to the intersection with the Umsinduzi River. Proceed eastwards along the Umsinduzi River up to the intersection with the southerly extension of the south-eastern boundary of the farm U 136 14269, which lies to the north of the Empangeni Main Seat Area. Proceed north-eastwards along this south-eastern boundary of this farm and the adjoining farms which lie to the west of the re-aligned river course of the Umsinduzi River along the western boundary</p>

MAGISTERIAL DISTRICT CREATED	SEAT OF THE MAGISTRACY AND SUB-DISTRICTS CREATED	LOCAL LIMITS DEFINED BY POINT-TO-POINT DESCRIPTIONS
		<p>of the Empangeni Area up to the farm U 256 15927. Proceed north-eastwards across State Land for a short distance up to the southern boundary of the adjoining farm BRANJO 16321 to the north of the Empangeni Area. Proceed eastwards along the southern boundary of the farms BRANJO 16321 and COTCANE 16633 (also outside the Area) which lie to the north of the re-aligned Umsinduzi River. Proceed eastwards along the easterly extension of this southern boundary up to the intersection with the original Umsinduzi River course where it forms part of the northern boundary of the farm RESERVE NO 4 15823. Proceed north-eastwards along the Umsinduzi River up to the intersection with the northern line boundary of this farm. Proceed eastwards along this northern line boundary of this farm RESERVE NO 4 15823 up to the intersection with the low water line along the sea shore. Proceed south-westwards along the low water line up to the intersection with the Umlalazi River. Proceed westwards along the Umlalazi River, turning eastwards and finally northwards up to the intersection with the northern boundary of the farm LOT 104 UMLALAZI 13853. Proceed eastwards along the northern boundary of the farms LOT 104 UMLALAZI 13853 and MKHWANAZI 17488 up to the intersection with the western boundary of the farm RICHARD 16802. Proceed northwards along the western boundary of the farm RICHARD 16802. Proceed westwards along the southern boundary of the farm RESERVE NO 9 15829 up to the intersection with the Umlalazi River. Proceed westwards along the Umlalazi River up to the intersection with the Thondo Stream. Proceed generally north-eastwards along the Thondo Stream and numerous other streams and lines forming the north-western boundaries of the farm RESERVE NO 9 15829 up to the intersection with the Umhlalazi River on the farm RESERVE NO 7B 15827. Proceed generally north-westwards along the Umhlalazi River up to the intersection with the western boundary of the farm UMFULI 16250. Proceed northwards along the western boundary of the farms UMFULI 16250 and LOT 257 EMPANGENI 13127. Proceed northwards along the western curvilinear line shown on the base map along the western straightline boundary of the farm NOGEYA 11872. Proceed northwards along the western boundary of the farms FATIMA 11785, SPES BONA 11829, LOT 262 EMPANGENI 13375, SEVERDALE 12135, DRISDERNAN 11541, SANDOWN 12025, LOT 277 EMPANGENI 12671, LOT 303 EMPANGENI 12670, LOT 315 EMPANGENI 13039, LOT 321 EMPANGENI 13040 and FULENI RESERVE 14375 up to the north western corner, which is the starting point.</p>
	eMthonjaneni sub-district of King Cetshwayo magisterial district	<p>Starting from the north-western corner of the farm NAUWKLOOF 6099 proceed north-eastwards along the north-western boundaries (along the side of the P226 road at first) of the farms NAUWKLOOF 6099 and UITZONDERING 6116 turning eastwards along the northern boundaries of the farm UITZONDERING 6116 following the R68 Road all the way up to the intersection with the eastern boundary of this farm (the last section of the road deviating southwards from the farm boundary). Proceed northwards along the western boundary of the farm MINHOOP 14. Proceed eastwards along the northern boundary of this farm and then southwards along the eastern boundary of this farm MINHOOP 14 up to the intersection with the northern boundary of the farm VRIENDSCHAP 492. Proceed eastwards along the northern boundary of the farm VRIENDSCHAP 492 and then southwards along the eastern boundary of this farm. Proceed eastwards along the northern boundary of the farm VLAKPOORT 32. Proceed eastwards along the northern boundary of the farm VLAKPOORT 32. Proceed northwards along the western boundaries of the farm COOLIDGE 13386 and COOLIDGE 17225 along the R66 Road, following the road where it deviates to the east of the present farm boundary up to the intersection with the north-eastern boundary of this farm. Proceed south-eastwards along the north-eastern boundary of the farms COOLIDGE 17225 SWEETHOME 6130, TEVREDEN 6129 and BOSCHHOEK 6128. Proceed eastwards along the northern boundary of the farms 149B 9500 and MORGENZON B 6729 up to the intersection with the western boundary of the farm STOCKVILLE 13904. Proceed northwards along the western boundary of the farm STOCKVILLE 13904 up to the intersection with the White Umfolozi River. Proceed northwards along the White Umfolozi River turning generally eastwards along this river up to the intersection with the eastern boundary of the farm RESERVE NO 11 15831. Proceed southwards along the eastern boundary of the farm RESERVE NO 11 15831 up to the intersection with the Umhlalazi River, with a curvilinear deviation alongside the farm NOGEYA 11872 to the east. Proceed westwards along the southern boundary of the farms RESERVE NO 11 15831 and NTEMBENI 16921. Proceed southwards along the eastern boundary of the farm NTEMBENI 16921 up to the intersection with the Umhlalazi River in Lake Phobone. Proceed generally westwards along the Umhlalazi River, turning generally north-westwards along this river up to the intersection with the northern boundary of the farm NAUWKLOOF 6099</p>

MAGISTERIAL DISTRICT CREATED	SEAT OF THE MAGISTRACY AND SUB-DISTRICTS CREATED	LOCAL LIMITS DEFINED BY POINT-TO-POINT DESCRIPTIONS
	Nkandla sub-district of King Cetshwayo magisterial district	<p>ending at the north-western corner, which is the starting point.</p> <p>Starting from the intersection of the Buffalo River and Nsunguza Stream in the north-western corner of the farm NGONO 17521, proceed generally eastwards along the Nsunguza Stream up to the intersection with western boundary of the farm THE HEIGHTS 11866. Proceed northwards along the western boundaries of this farm turning north-eastwards along the north-western boundary of this farm THE HEIGHTS 11866. Proceed eastwards along the northern boundary of the farm 2 QUDENI 10823. Proceed north-eastwards along the north-western boundary of the farms LOT 5 QUDENI 10859, LOT 7 QUDENI 11061 and 11 QUDENI 9310 up to the intersection with the southern boundary of the farm CUNU 16620. Proceed westwards along the southern boundary of this farm turning north-westwards along the south-western boundaries and then finally eastwards along the short northern boundary of this farm CUNU 16620 up to the intersection with the Ndllovini Stream. Proceed north-westwards along the Ndllovini and Zipunzi Streams up to the intersection with the Ndoda Stream. Proceed northwards along the Ndoda Stream up to the intersection with the northern boundary of this farm CUNU 16620. Proceed eastwards along the northern boundaries of this farm and then northwards along the western boundary of this farm CUNU 16620 and also the farm RESERVE NO 19 15839. Proceed eastwards along the northern boundary of the farm RESERVE NO 19 15839 up to the intersection with the Umhlatazi River. Proceed generally south-eastwards along the Umhlatazi River up to the intersection with the Mvuzane River forming the southern boundary of the farm RESERVE NO 19 15839. Proceed generally south-westwards along the Mvuzane River, up to the intersection with the western boundaries of this farm. Proceed generally northwards along the numerous western line boundaries of this farm, turning eastwards then again northwards and once again northwards and finally again westwards all along the generally western boundaries of this farm RESERVE NO 19 15839, up to the intersection with the Nnyawoshana Stream. Proceed westwards along the Nyawoshana Stream turning southwards up to the intersection with the short southern boundary of this farm. Proceed westwards along this short southern boundary and then southwards along the eastern boundaries of this farm RESERVE NO 19 15839 up to the intersection with the Mvuzane Stream. Proceed southwards along the Mvuzane Stream up to the intersection with the southern boundary of this farm RESERVE NO 19 15839. Proceed generally south-westwards along the southern boundary of this farm of which the lines follow a similar route as the road after a fairly short distance. At first it is the D1547 Road which then joins up with the P15-2 Road. Proceed along this south-eastern boundary up to the intersection with the Tugela River. Proceed generally north-westwards along the Tugela River up to the intersection with the Buffalo River. Proceed generally northwards up to the intersection with the Nsunguza Stream (forming the north-western corner of the farm NGONO 17521), which is the starting point.</p>
	Mlalazi sub-district of King Cetshwayo magisterial district	<p>Starting at the north-western corner of the farm RESERVE NO 21 15841, being the intersection of the Tugela River and the northern boundary of this farm, proceed generally north-eastwards along the generally north-western boundaries of this farm all along the P15-2 Road at first, then along the D1547 Road and finally leaving this road and continuing north-eastwards up to the intersection with the Mvuzane Stream all on the farm RESERVE NO 21 15841. Proceed northwards along the Mvuzane Stream, being part of the western boundary of the farm MVUZANE 17629, up to the intersection with the western rectilinear boundaries of this farm. Proceed northwards along these western line boundaries of this farm up to the intersection with the Nzancube Stream. Proceed northwards along this Nzancube Stream, then turning eastwards along the Nyawoshana Stream up to the intersection with the northern rectilinear boundaries of this farm MVUZANE 17629. Proceed eastwards along these northern line boundaries, turning southwards along the eastern boundaries, then again eastwards along further northern boundaries and once again generally southwards along the generally eastern line boundaries up to the intersection with the Mvuzane Stream on the farm MVUZANE 17629. Proceed generally eastwards along the Mvuzane Stream up to the intersection with the Umhlataze River. Proceed generally eastwards along the Umhlataze River up to the intersection in Lake Phobane with the western boundary of the farm LOT 1 UMHLATUZI 12240. Proceed northwards along the western boundary of the farms LOT 3 UMHLATUZI 12242, LOT 1 UMHLATUZI 12240 and LOT 3 UMHLATUZI 12242. Proceed eastwards along the northern boundary of the farms LOT 3 UMHLATUZI 12242, LOT 5 UMHLATUZI 10383, LOT 7 UMHLATUZI 10870, LOT 9 UMHLATUZI 10872, HILLCREST 15900, LOUWATERS 11258, BELLA VISTA 17782, LOT 13 UMHLATUZI 10836, BELLA VISTA 17782, LOT 18 UMHLATUZI 10424, LOT 20 UMHLATUZI 10412, NKWALINI SETTLEMENT 16785 and NKWALINI SETTLEMENT 12785 up to the intersection with the Umhlataze</p>

MAGISTERIAL DISTRICT CREATED	SEAT OF THE MAGISTRACY AND SUB-DISTRICTS CREATED	LOCAL LIMITS DEFINED BY POINT-TO-POINT DESCRIPTIONS
Ugu Magisterial district	Port Shepstone main seat of Ugu magisterial district	<p>River on the farm RESERVE NO 17 15837. Proceed generally south-eastwards along the Umhlatuze River up to the intersection with the south-eastern boundary of the farm MZIMELA 17626. Proceed generally south-westwards along the numerous south-eastern boundaries of the farm MZIMELA 17626 including a number of streams up to the intersection with the Umlalazi River on the farm RESERVE NO 9 15829. Proceed generally eastwards along the Umlalazi River up to the intersection with the south-eastern boundary of the farm RESERVE NO 9 15829. Proceed north-eastwards along the north-western boundary of the farms LOT 102 UMLALAZI 13860 and LOT 132 UMLALAZI 13602. Proceed south-eastwards along the north-eastern boundary of the farms LOT 132 UMLALAZI 13602 and LOT 131 UMLALAZI 14098. Proceed generally westwards along the generally southern boundaries of the farms LOT 131 UMLALAZI 14098 and LOT 104 UMLALAZI 13853 up to the intersection with the Umlalazi River. Proceed generally southwards along the Umlalazi River turning eastwards up to the intersection with the low water line at the sea shore. Proceed south-westwards along the low water line up to the intersection with the southern boundary of the farm SAYAI 14481. Proceed westwards along the southern boundary of the farms SAYAI 14481, BATON ROUGE 17433, VLEILANDS 15745, LOT 78 ENYEZANE 8908, LOT 75 W ENYEZANE 9724 HIGHRAM 15076, LOT 75 W ENYEZANE 9724 and LOT 50 AMATIKULU 13683 up to the intersection with the Amatikulu River. Proceed generally north-westwards along the Amatikulu River up to the intersection with the Mbohisa Stream on the farm RESERVE NO 21 15841. Proceed generally westwards along the Mbohisa Stream, turning generally southwards up to the intersection with the Enembe River on the farm RESERVE NO 21 15841. Continue southwards along the Enembe River up to the intersection with the Tugela River on the farm RESERVE NO 21 15841. Proceed generally north-westwards along the Tugela River up to the intersection with the northern boundary of the farm RESERVE NO 21 15841, which is the starting point.</p> <p>Starting from the intersection of the Umzimkhulu River and the north-western boundary of the farm ALFRED LOCATION NO 6 15846 proceed generally eastwards along the Umzimkhulu River up to the intersection with the northern boundary of the farm NDONGINI 16397. Proceed eastwards along the northern boundary of the farm NDONGINI 16397. Proceed northwards along the western boundary of the farms WATERSHED B 10106, THE HEIGHTS 10735, GRANHEIM 11645 and BELMONT 12154. Proceed north-eastwards along the north-western boundary of the farm BELMONT 12154. Proceed southwards along the eastern boundary of the farms BELMONT 12154, GRANHEIM 11645 and THE HEIGHTS 10735. Proceed south-eastwards along the north-eastern boundary of the farms WATERSHED B 10106 and CHERRYWILLINGHAM PARK 9323. Proceed north-eastwards along the north-western boundary of the farm ALEXANDRA LOCATION NO 5 16461 and then eastwards along the northern boundary of this farm up to the intersection with the western boundary of the farm ESHER 9618. Proceed northwards along the western boundary of the farms ESHER 9618 and MISHACK 9176 up to the intersection with the Mzombe River. Proceed generally eastwards along the Mzombe River up to the intersection with the western boundary of the farm KLOOFEND 9571. Proceed northwards along the western boundary of the farms KLOOFEND 9571, LOT B FRENCH 10356, RIVER VIEW 15725 and DARINGTON 9717. Proceed eastwards along the northern boundary of the farm DARINGTON 9717 and then northwards along the western boundary of this farm up to the intersection with the Umhlungwa River. Proceed generally eastwards along the Umhlungwa River up to the Low Water Line along the sea shore. Proceed south-westwards along the Low Water Line at the sea shore up to the southern KZN Provincial Boundary. Proceed generally north-westwards along this southern KZN Provincial boundary up to the intersection with the western boundary of the farm NKUMBINI 16908. Proceed northwards along the western boundary of the farms NKUMBINI 16908, LUJI 5025 and NKUMBINI 16908. Proceed westwards along the southern boundary of the farm THE RETREAT NO 2 7824. Proceed northwards along the western boundary of the farms NKUMBINI 16908 and HAWARDEN 7656. Proceed eastwards along the northern boundary of the farm HAWARDEN 7656 and the southwards along the eastern boundary of this farm. Proceed north-eastwards along the north-western boundary of the farms REVENHILL 17477 and LOT LL 4818. Proceed northwards along the western boundary of the farms LOT 1 ENGABENI 8066 and LOT FT 7658. Proceed eastwards along the northern boundary of the farms LOT FT 7658 and ALFRED LOCATION NO 9 15849 up to the intersection with the north-western river boundary of the farm RIVERSIDES 7200. Proceed north-eastwards along this north-western river boundary of this farm RIVERSIDES 7200. Proceed northwards along the western boundary of the farm SOUTH SLOPES 12723 and then eastwards along the northern boundary of this farm. Proceed northwards along the western boundary of the farm ALFRED LOCATION NO 6 15846 Proceed westwards along the</p>

MAGISTERIAL DISTRICT CREATED	SEAT OF THE MAGISTRACY AND SUB-DISTRICTS CREATED	LOCAL LIMITS DEFINED BY POINT-TO-POINT DESCRIPTIONS
	Umdoni sub-district sub-district of Ugu magisterial district	<p>southern boundary of the farms BRIAR 18461 and UMTSHIWA 4951. Proceed northwards along the western boundary of the farms UMTSHIWA 4951 and THE THISTLES 8259. Proceed eastwards along the northern boundaries of this farm THE THISTLES 8259. Proceed southwards along the eastern boundary of the farms THE THISTLES 8259 and UMTSHIWA 4951 up to the intersection with the northern boundary of the farm BRIAR 18461. Proceed eastwards along the northern boundaries of the farms BRIAR 18461, VOVO 8166, BRIAR 18461 and ALFRED LOCATION NO 6 15846 up to the intersection with the Umzimkhulu River, which is the starting point.</p> <p>Starting from the intersection of the Umkomaas River and the western boundary of the farm MBHELE 16581, being the north-western corner of this farm, proceed generally eastwards, along the Umkomaas River up to the intersection with the western eThekweni Metropolitan Municipal boundary on the farm UMLAZI NATIVE LOCATION 4676. Proceed northwards across this farm along this western Municipal boundary, turning westwards and finally northwards up to the intersection with the northern boundary of this farm UMLAZI NATIVE LOCATION 4676. Proceed eastwards along the northern boundary of this farm. Proceed northwards along the western boundary of the farm UMNINI LOCATION 1788 and then generally eastwards along the northern Umsimbazi River boundary of this farm up to the intersection with the Low Water Line on the sea shore. Proceed south-westwards along this Low Water Line up to the intersection with the southern boundary of the farm NEWTON WOLDS 6371. Proceed westwards along the southern boundary of the farm NEWTON WOLDS 6371 and GLEN ALIE 2037 up to the intersection with the eastern boundary of the farm THE PASTURE 6214. Proceed southwards along the eastern boundary of this farm, then westwards along the southern boundary and finally northwards along the western boundary of this farm THE PASTURE 6214 and also the farm GLEN ALIE 2037, up to the intersection with the Mtwalume River. Proceed westwards along the Mtwalume River up to the intersection with the western boundary of the farm LOT B 3835. Proceed northwards along the western boundary of the farms LOT B 3835, WILLIAMSDALE 5082, COWGLEN 5162, REYNOLDS 11892 and NIL DESPERANDUM 16173 up to the intersection with the Fafa River. Proceed generally westwards along the Fafa River, turning northwards up to the intersection with the southern boundary of the farm MGAI 16801. Proceed westwards along the southern boundary of this farm MGAI 16801 up to the intersection with the western Vulamehlo Local Municipal boundary. Proceed northwards along this western Municipal boundary across the farm MGAI 16801, up to the south-western corner of the farm CYRILSFORD 4218. Proceed northwards along the western boundary of the farms CYRILSFORD 4218, DEVERELL'S PEAK 4214 and CYRILSFORD 4218. Proceed westwards along the southern boundary of the farm W S 9 7454. Proceed north-westwards along the south-western boundary of the farms W S 9 7454, RAMEA 13825, YUKON 9346 and ENGWENI NO 2 6798. Proceed south-westwards along the south-eastern boundary of the farm and then north-westwards along the south-western boundary of this farm ENGWENI NO 2 6798. Proceed southwards along the eastern boundary of the farm CANELANDS 6799. Proceed westwards along the southern boundary of the farms CANELANDS 6799, NGIDI 17389 and FAIRFIELD 9913. Proceed south-eastwards along the north-eastern boundary of the farm MOYENI C 9006, then south-westwards along the south-eastern boundary of this farm and finally north-westwards along the south-western boundary of this farm. Proceed south-westwards along the south-eastern boundary of the farm COLE 16730, then westwards along the southern boundary of this farm and also the farm B J 16729. Proceed generally northwards along the generally western boundaries of this farm. Proceed westwards along the southern boundary of the farm BAVIAAN KRANTZ 10845. Proceed south-westwards along the south-eastern boundaries of the farm FAIRVIEW 9951. Proceed north-eastwards along the north-western boundary of the farms FAIRVIEW 9951, F G 8356, DUNGAY 16731, JOLIVET 4217, JOLIVET NO 2 5115 and THE CORNER 5276. Proceed eastwards along the northern boundary of the farms THE CORNER 5276 and MC DONALD 9055. Proceed northwards along the western boundary of the farm ALEXANDRA NATIVE LOCATION NO 2 16458 and the consolidation component line of the farm NYUSWA 17593. Proceed north-eastwards along the north-western boundary of this farm, up to the intersection with the northern Mpambanyoni River boundary of this farm. Proceed eastwards along this northern river boundary of this farm NYUSWA 17593 turning northwards up to the intersection with the western boundary of Portion 7 of the farm ALEXANDRA NATIVE LOCATION NO 2 16458 also being the western Ugu District Municipal boundary. Proceed generally northwards along the western river boundaries of Portion 7 of this farm following the Municipal boundary, turning north-westwards up to the intersection with the north-western boundary of this farm ALEXANDRA NATIVE LOCATION NO 2 16458. Proceed north-eastwards along the north-western</p>

MAGISTERIAL DISTRICT CREATED	SEAT OF THE MAGISTRACY AND SUB-DISTRICTS CREATED	LOCAL LIMITS DEFINED BY POINT-TO-POINT DESCRIPTIONS
	Umuziwabantu sub-district of Ugu magisterial district	<p>boundary of the farms ALEXANDRA NATIVE LOCATION NO 2 16458 and MBHELE 16581, up to the intersection with the Umkomaas River, which is the starting point.</p> <p>Starting from the north-western corner of the farm FARM No 17248-ES proceed generally eastwards along the generally northern boundaries of the farms FARM No 17248-ES, LOT A INGELI 3590, FARM No 17288-ES, THE NOOK 5109, STAFFORD 4530, FRONTIER 14111, LOT J 5040, and RUSHTON 5197. Proceed southwards along the eastern boundary of the farm LYDSTONE 5196. Proceed eastwards along the northern boundaries of Erf 652, Harding Tsp. Proceed south-eastwards along the north-eastern boundary of the farms EASTERGATE 6662, LOT FHA 7115, DIEUDONNE 18535, LOT JH 5354 and CLIFFVALE 7509. Proceed north-eastwards along the north-western boundary of the farm LOT W 4989, LOT GG 4959 and BEDFORD 13227. Proceed generally northwards along the generally western boundaries of the farms SAKAYEDWA 7513 and KWA-FODO 16973 up to the intersection with the Umzimkhulu River. Proceed generally south-eastwards along the Umzimkhulu River up to the intersection with the southern boundary of the farm LOCATION NO 6A 4862. Proceed westwards along the southern boundaries of the farms LOCATION NO 6A 4862 and BRIAR 18460. Proceed north-westwards along the south-western boundary of the farms BRIAR 18460 and UMGETIZAN 8248 up to the intersection with the south-eastern boundary of the farm PRIMROSE 8023. Proceed south-westwards along the south-eastern boundary of the farm PRIMROSE 8023. Proceed generally westwards along the generally southern boundaries of the farms BLUEBELL 11853, THE COWSLIPS 7602, MEADOW SWEET 8131 and DAISY 8130. Proceed southwards along the eastern boundary of the farms EUREKA 8573 and LOT 10 UMZIMKULWANA 9329. Proceed eastwards along the northern boundary of the farms CLOTHIER NO 1 6850 and CLOTHIER NO 2 6851. Proceed southwards along the eastern boundary of this farm CLOTHIER NO 2 6851 and then westwards along the southern boundary of this farm up to the intersection with the eastern boundary of the farm CLOTHIER 5158. Proceed southwards along the eastern of this farm and then south-westwards along the south-eastern river boundary of this farm CLOTHIER 5158. Proceed westwards along the southern boundary of the farms CLOTHIER 5158, SLEXEL 4558 and CLOTHIER 3836. Proceed southwards along the eastern boundary of the farm BROOKSIDE 13829. Proceed south-westwards along the south-eastern boundary of the farm BROOKSIDE 13829 and Portion 4 of the farm HAWARDEN 7656. Proceed northwards along the western boundary of Portion 4 of the farm HAWARDEN 7656 and the farm BROOKSIDE 13829 up to the intersection with the southern boundary of the farm LOT TOM 5166. Proceed westwards along the southern boundary of the farms LOT TOM 5166 and LOT FG 7657. Proceed southwards along the eastern boundary of the farms HUGHENDEN 7664, LOT 11 B UMZIMKULWANA 9149 and LOT BB UMBELINE 6996. Proceed eastwards along the southern boundary of the farm HEATHCOTE 7825. Proceed southwards along the eastern boundary of the farms HEATHCOTE 7825 and ISIBONDA 16907 up to the intersection with the Mtamvuna River, which forms the southern KZN Provincial boundary with the Eastern Cape Province. Proceed generally westwards along this southern KZN Provincial boundary up to the intersection with the western boundary of the farm MAFADOBO 17260. Proceed northwards along the western boundary of the farms MAFADOBO 17260, IMPETYENE 17258, INGELI SLOPES 17273, SCYLLA 5670, LOT MF 8769 and THE FARM No 17248 up to the north-western corner of this farm, which is the starting point.</p>
	Umzumbe sub-district of Ugu magisterial district	<p>Starting from the intersection of the Umzimkhulu River and the northern boundary of the farm UPPER UMKOMAAS LOCATION NO 8 16442. Proceed eastwards along the northern boundary of the farm UPPER UMKOMAAS LOCATION NO 8. Proceed northwards along the western boundary of the farms LOT 18 UMHLABATYAN 5027 and LOT 15 UMHLABATYAN 7668. Proceed north-eastwards along the north-western boundary of the farm LOT 15 UMHLABATYAN 7668, LOT 16 UMHLABATYAN 7280, LOT CX 8025, LOT CA 8098 and COLDPLACE 10725. Proceed south-eastwards along the north-eastern boundary of the farm COLDPLACE 10725. Proceed north-eastwards along the north-western boundary of the farms COLDPLACE 10725 and DEEPELL 7381. Proceed south-eastwards along the north-eastern boundary of the farms DEEPELL 7381, MEADOWLAND 5719, LOT 9 THLOGOSI 6510 and LOT ET 8494. Proceed north-eastwards along the north-western boundary of the farms SIKAKA 14234, LOT BZ 18360, INHLOGOZI 3820, LOT BX 7969 and State Land (LOT GW). Proceed eastwards along the northern boundary of the State Land and the farm LOT EK 9587. Proceed north-eastwards along the north-western boundary of State Land and then generally south-eastwards along the generally north-eastern boundaries of this</p>

MAGISTERIAL DISTRICT CREATED	SEAT OF THE MAGISTRACY AND SUB-DISTRICTS CREATED	LOCAL LIMITS DEFINED BY POINT-TO-POINT DESCRIPTIONS
uMgungundlovu Magisterial District	Pietmaritzburg main seat of uMgungundlovu magisterial district	<p>State Land. Proceed eastwards along the northern boundaries of the farms SUB A OF BOWNMOUTH 10850, State Land and MOYENI B 9005. Proceed north-westwards along the south-western boundary of the farm B OF ELLESMERE 6949. Proceed eastwards along the northern boundary of the farms B OF ELLESMERE 6949, NGIDI 17389 and LAVANA 15998 up to the intersection with the northern boundary of State Land. Proceed eastwards along the northern boundary of the State Land, then northwards along the western boundary of this State Land, then southwards and again northwards and then generally south-eastwards all along the north-eastern boundaries of this State Land. Proceed southwards along the eastern boundary of the farms GULIGA NO 2 7942 and MBIYANE 16330, up to the intersection with the northern boundary of the farm IFAFA CLIFFS 16331. Proceed eastwards along the northern boundary of the farm IFAFA CLIFFS 16331. Proceed southwards along the eastern boundary of the farm IFAFA CLIFFS 16331 and IFAFA GATES 9098. Proceed south-eastwards along the north-eastern boundary of the farms FRIEDENAU 8635 and MGAI 16801. Proceed southwards along the eastern boundary of this farm MGAI 16801. Proceed eastwards along the northern boundary of the farm UMTWALUMI MISSION RESERVE 8310, then generally south-eastwards along the generally north-eastern Fafa River boundary and finally southwards along the eastern boundary of this farm UMTWALUMI MISSION RESERVE 8310. Proceed south-eastwards along the north-eastern Mthwalume River boundary of the farm ALEXANDRA LOCATION NO 3 16459, then southwards along the eastern boundary of this farm, then eastwards along the northern boundary, then northwards along the western boundary and finally again eastwards along the another northern boundary of this farm ALEXANDRA LOCATION NO 3 16459, up to the intersection with the Low Water Line at the sea shore. Proceed south-westwards along the Low Water Line up to the intersection with the southern Umhlungwa River boundary of this farm ALEXANDRA NATIVE LOCATION NO 3 16459. Proceed generally westwards along this Umhlungwa River boundary. Proceed southwards along the eastern boundary of the farm DOVEA 15207. Proceed westwards along the southern boundary of the farms DOVEA 15207 and LOT 73 A 2625. Proceed southwards along the eastern boundary of the farm ALEXANDRA LOCATION NO 4 16460 up to the intersection with the Mzambe River. Proceed generally westwards along the Mzambe River up to the intersection with the eastern boundary of the farm QWABE 17553. Proceed southwards along the eastern boundary of the farms QWABE 17553, SUB B OF ITALIA 10623 and ITALIA C 12423. Proceed westwards along the southern boundary of the farms ITALIA C 12423, SUB A OF ITALIA 9534 and ITALIA C 12423. Proceed south-westwards along the south-eastern boundary of the farm QJABI 9233. Proceed westwards along the southern boundary of the farm HUDSON 17322 and then northwards, along the western boundary of this farm. Proceed north-westwards along the south-western boundary of the farms TRANKLAND NO 2 9598 and UMBOGOLWANE 9685. Proceed south-westwards along the south-eastern boundary of the farm IMPUNZI 10162. Proceed south-eastwards along the north-eastern boundary of the farms MESHLYNYAMA 15729 and ASSIS 17731. Proceed southwards along the eastern boundary of the farms ASSIS 17731, ROSSMORE 7770 and BUFFALO BILL 9324. Proceed westwards along the southern boundary of the farm BUFFALO BILL 9324 up to the intersection with the Umzimkhulu River. Proceed generally westwards along the Umzimkhulu River turning generally northwards up to the intersection with the northern boundary of the farm UPPER UMKOMAAS LOCATION NO 8 16422, which is the starting point.</p> <p>Starting from the north-western corner of the farm NOOITGEDACHT 1026 proceed eastwards along the northern boundary of the farms NOOITGEDACHT 1026. Proceed northwards along the western boundary of the farm STRATHAVEN 15669 and then eastwards along the northern boundaries of this farm up to the intersection with the western boundary of the farm GARIBALDI 2161. Proceed northwards along the western boundary of the farm GARIBALDI 2161 and then eastwards along the northern boundary of this farm. Proceed northwards along the western boundaries of the farm ZWAARTKOP 4669 and then generally eastwards along the generally northern boundaries of this farm up to the intersection with the western boundary of Portion 21 of this farm. Proceed south-eastwards across Portion 21 along an irregular line not following any defined cadastral boundary up to the sharp north-western corner of Portion 20. Proceed generally eastwards turning north-eastwards along the generally northern 4 boundaries of Portion 20 of this farm. Continue north-eastwards along an irregular line following no defined cadastral boundary across Portion 21 of this farm up to the intersection with the north-eastern boundary of this farm ZWAARTKOP 4669. Proceed generally eastwards along the generally northern boundaries of this farm, then south-westwards along the south-eastern boundary, then southwards along the short eastern boundary and finally north-</p>

MAGISTERIAL DISTRICT CREATED	SEAT OF THE MAGISTRACY AND SUB-DISTRICTS CREATED	LOCAL LIMITS DEFINED BY POINT-TO-POINT DESCRIPTIONS
		<p>eastwards along the north-western boundary of this farm ZWAARTKOP 4669. Proceed south-eastwards along the northern boundary of Sweetwaters Township (Tsp). Proceed northwards along the western boundary of LotABCDEF G Tsp. Proceed eastwards along the northern boundary of LotABCDEF G Tsp up to Erf 9, LotABCDEF G Tsp. Continue eastwards along the northern boundary of Erven 9, 62, 61, 47 and 8 and along the extension of this boundary across the farm TOWNLANDS OF PIETERMARITZBURG 1687 up to the intersection with Portion 1 of Erf 1896, Pietermaritzburg Tsp. Proceed northwards along Portion 1 of Erf 1896, turning eastwards, then southwards, then again eastwards and finally northwards all the way along various portions of Erf 1896, following the Msunduzi Local Municipal boundary up to the northern boundary of Portion 3 of Erf 1896, Pietermaritzburg Tsp. Proceed eastwards along the northern boundary of Portion 3 of Erf 1896, Queen Elizabeth Park Nature Reserve, Erf 1548, Erf 56, Erf 3074 and Erf 10000 Pietermaritzburg Tsp. Proceed south-eastwards along the north-eastern boundary of Erf 10000, Pietermaritzburg, following the Msunduzi Local Municipal boundary all along, up to the intersection with the north-western boundary of Northdale Tsp. Proceed north-eastwards along the north-western boundary of Northdale Tsp adjoining the Railway Reserve and also Belfort Estate Tsp up to the intersection with the short southern boundary of the farm LOT 15 1627. Proceed westwards along the southern boundary of the farm LOT 15 1627 across the railway line and then northwards along the western boundary of this farm. Proceed westwards along the northern boundaries of the farm LOT 15 1627, Northdale Tsp and Bakerville Heights Tsp up to the intersection with the Road P513 on the farm LOT 37 1294. Proceed generally northwards along Road P513 across this farm LOT 37 1294, following the Msunduzi Local Municipal boundary and continue northwards along the P6.1 Road (R33) up to the intersection with the northern boundary of the farm LOT 37 1294. Proceed eastwards along the northern boundary of the farm LOT 37 1294 and then southwards along the eastern boundary of the farms LOT 37 1294 and DUNVERIA 14079. Proceed eastwards along the northern boundaries of Whispers Tsp and then southwards along the eastern boundaries of Whispers Tsp. Proceed south-eastwards along the north-eastern boundary of the farm DUNCOPFOLLY 16354 and then south-westwards along the south-eastern boundary of this farm up to the intersection with the eastern boundary of Erf 1280, Bishopstowe Tsp. Proceed southwards along the eastern boundary of Erf 1280, Bishopstowe up to the intersection with the northern boundary of Erf 92, Bishopstowe Tsp. Proceed eastwards along the northern boundary of Erven 92, 727 and 69, Bishopstowe Tsp and then southwards along the eastern boundaries of this Erf 69. Proceed south-eastwards along the north-eastern boundary of Erven 34 and 1276, Bishopstowe Tsp up to the intersection with the westernmost consolidation component line of this Erf 1276. Proceed southwards along this consolidation component line across this erf up to the intersection with the southern boundary of this erf. Proceed westwards along the southern boundary of this Tsp up to the western boundary of Erf 21, Bishopstowe Tsp. Proceed northwards along the western boundary of this Erf 21. Proceed westwards along the southern boundary of Erf 34. Proceed southwards along the eastern boundary of Erf 33, excluding Erf 35. Proceed eastwards along the northern boundary of Erf 57. Proceed south-eastwards along the north-eastern boundary of Bishopstowe Tsp and finally southwards along the eastern boundary of this Tsp up to the intersection with the northern boundary of Portion 58 of the farm EKUKANYENI 2588. Proceed eastwards along the northern boundary of Portions 58, 57, 60, 59, 56, 116 and 69 of the farm EKUKANYENI 2588. Proceed southwards along the eastern boundary of Portion 69 of this farm. Proceed eastwards along the northern boundaries of Portion 27 of this farm. Proceed southwards along the eastern boundary of this farm EKUKANYENI 2588 up to the intersection with the north-eastern boundary of the farm DOORN HOEK 796. Proceed south-eastwards along this short north-eastern boundary of this farm DOORN HOEK 796 up to the intersection with the Umsinduzi River. Proceed generally south-eastwards along the Umsinduzi River up to the intersection with the eastern boundary of the farm DOORN HOEK 796. Proceed southwards along the eastern boundary of this farm DOORN HOEK 796. Proceed westwards along the southern boundary of the farms DOORN HOEK 796 and OCKERTS KRAAL 1336 up to the intersection with the Mpushini River. Proceed generally southwards along the Mpushini River up to the intersection with the south-eastern boundary of this farm OCKERTS KRAAL 1336. Proceed southwards along the south-eastern boundary of the farms OCKERTS KRAAL 1336, and DALKEITH 14167 up to the intersection with the north-eastern boundary of Portion 326 of the farm VAALKOP & DADELFontein 885. Proceed south-eastwards along the north-eastern boundary Portions 326, 324, 325, 335, 336, 337, 339, 234, 338, 650, 746, 751, 737, 733, 731 and 730, turning southwards along the eastern boundaries of Portions 729, 727, 725, 726 and 275 of the farm VAALKOP & DADELFontein 885 being generally on the eastern</p>

MAGISTERIAL DISTRICT CREATED	SEAT OF THE MAGISTRACY AND SUB-DISTRICTS CREATED	LOCAL LIMITS DEFINED BY POINT-TO-POINT DESCRIPTIONS
		<p>side of the N 3 National Road. Proceed westwards along the southern boundary of Portions 275, 330, 648, 723, and 722 of this farm VAALKOP & DADELFFONTEIN 885. Proceed westwards along the P338 Road up to the intersection with the western boundary of the farm VAALKOP & DADELFFONTEIN 885. Proceed northwards along the western boundary of this farm, turning westwards along the southern boundaries of the farms VAALKOP & DADELFFONTEIN 885, MAIZELANDS 13445 and UITZOEK 1104 up to the intersection with the western boundary of Portion 127 of the farm UITZOEK 1104. Proceed northwards along the western boundary of Portions 127 and 104 of the farm UITZOEK 1104. Proceed westwards along the southern boundary of the farm UITVLUGT 858 and then northwards along the western boundary of this farm up to the intersection with the southern boundary of the farm CARWIN 16036. Proceed westwards along the southern boundaries of the farm CARWIN 16036, then southwards along the eastern boundary of this farm and then westwards along the southern boundaries of this farm CARWIN 16036. Proceed southwards along the eastern boundary of the farm LELIEFFONTEIN 1175. Proceed generally westwards along the generally southern boundary of Portions 39 and 65, turning generally north-westwards along the generally south-western boundaries of Portions 95, 60, 160, 8 and 74 of this farm LELIEFFONTEIN 1175. Proceed northwards along the western boundary of this farm, then westwards along the southern boundary of this farm and then again northwards along another western boundary of this farm LELIEFFONTEIN 1175 up to the intersection with the southern boundary of this farm. Proceed westwards along this southern boundary of this farm, then southwards along the short western boundary of this farm and again westwards along another southern boundary of this farm LELIEFFONTEIN 1175. Continue westwards along the southern boundaries of the farm SLANG SPRUIT 1105, WILLOW 16454, POLITIQUE 861 and ZWAARTKOP 4669. Proceed south-westwards along the southern-eastern boundary of the farm CRAIGHEAD 1859, turning westwards along the southern boundary of this farm. Proceed generally southwards along the generally eastern boundaries of the farms FURTH 1995 and GUNZENHAUSEN 6223. Proceed north-westwards along the south-western boundary of the farm GUNZENHAUSEN 6223 up to the intersection with the Railway Line. Proceed generally westwards along the Railway Line across the farm WATERTON 1352 up to the intersection with the northern boundary of this farm WATERTON 1352. Proceed eastwards along this northern boundary of this farm up to the intersection with the western magisterial boundary. Proceed northwards along this western magisterial boundary across the farm NOOITGEDACHT 1026 and then eastwards along the northern magisterial boundary across this farm also not following no defined cadastral boundary up to the intersection with the south-eastern boundary of this farm NOOITGEDACHT 1026. Proceed north-eastwards along this south-eastern boundary of this farm up to the intersection with the Nhlambane River. Proceed generally westwards along the Nhlambane River across this farm NOOITGEDACHT 1026, then generally northwards deviating from the river following the western magisterial boundary across this farm up to the intersection with the southern boundary of Portion 18 of this farm. Proceed westwards along the southern boundary of Portions 18 and 17 of this farm NOOITGEDACHT 1026. Proceed northwards along the western boundary of this farm up to the north-western corner, which is the starting point.</p>
	uMgungundlovu East sub-district of uMgungundlovu magisterial district	<p>Starting from the north-western corner of the farm NOOITGEDACHT 1149 proceed eastwards along the northern boundary of this farm NOOITGEDACHT 1149. Proceed south-eastwards along the north-eastern boundary of this farm NOOITGEDACHT 1149 up to the intersection with the north-western boundary of the farm MOOIKLOOF 16196. Proceed north-eastwards along the north-western boundary of the farm MOOIKLOOF 16196. Proceed south-eastwards along the north-eastern boundary of this farm MOOIKLOOF 16196 up to the intersection with the northern boundary of the farm CHARD 5015. Proceed eastwards along the northern boundary of the farms CHARD 5015, LOT Z 4576, LOT AA 8080 and PERFECT 12700. Proceed north-eastwards along the north-western boundary of the farm WILGE SPRUIT 974 and then eastwards along the northern boundary of this farm. Proceed south-eastwards along the north-eastern boundaries of the farms WILGE SPRUIT 974 and WINTERHAVEN 15888. Proceed eastwards along the northern boundary of the farm SMIDT'S HOEK 1897. Proceed south-eastwards along the north-eastern boundary of the farms SMIDT'S HOEK 1897 and SMIDT'S HOEK 18002. Proceed eastwards along the northern boundary of the farms SMIDT'S HOEK 18002, VOGEL VLEI 1087 and ASHTON 16835. Proceed south-eastwards along the north-eastern boundary of the farms ASHTON 16835, VOGEL VLEI 1087, HEALTHLANDS 16782 and NORTON HEATH 2119. Proceed north-eastwards along the north-western boundary of the farm PAARD FONTEIN 1299.</p>

MAGISTERIAL DISTRICT CREATED	SEAT OF THE MAGISTRACY AND SUB-DISTRICTS CREATED	LOCAL LIMITS DEFINED BY POINT-TO-POINT DESCRIPTIONS
		<p>Proceed south-eastwards along the north-eastern boundary of this farm and then south-westwards along the south-eastern boundary of this farm PAARD FONTEIN 1299. Proceed eastwards along the northern boundary of the farm DALTON 2366. Proceed northwards along the western boundary of the farm MOUNT ELIAS 1327, then south-eastwards along the north-eastern boundary of this farm, then north-eastwards along the short south-western boundary of this farm and finally north-westwards along the south-western boundary of this farm MOUNT ELIAS 1327. Proceed northwards along the western boundary of the farm SAND SPRUIT 1920, then eastwards along the northern boundary of this farm and finally southwards along the eastern boundary of this farm. Proceed eastwards along the northern boundary of the farm MOUNT ELIAS 1327. Proceed south-westwards along the south-eastern boundary of the farms MOUNT ELIAS 1327 and OVERSTON 2031. Proceed south-eastwards along the north-eastern boundary of the farms OVERSTON 2031, GLENSIDE 2035 and FORBESDALE 1899. Proceed southwards along the eastern boundary of the farm FORBESDALE 1899. Proceed eastwards along the northern boundary of the farms LITTLE NOODSBERG 16433 and LITTLE NOODSBERG D 3167. Proceed south-westwards along the south-eastern boundary of the farms LITTLE NOODSBERG D 3167, ARUM VALLEY 16625, ONE HOUSE 16623 and LOT 18 B 2924. Proceed southwards along the eastern boundary of the farm KLEINE NOODSBERG 1172, then south-westwards along the south-eastern boundary of this farm and then northwards along the western boundary of this farm KLEINE NOODSBERG 1172. Proceed westwards along the southern boundary of the farms LAAGER FARM 16774, PINE VALLEY 16752 and TRAUEN 16751 up to the intersection with the eastern boundary of the farm GCUMISA 16545. Proceed generally southwards along these irregular generally eastern boundaries of the farms GCUMISA 16545 and Portions 11 and 12 of the farm INANDA LOCATION 4675 up to the southern rectilinear boundary of this farm following various streams and tracks along the way. Proceed eastwards along this straightline boundary also being the northern boundary of the farm ASSAGAY KRAAL 853 up to the intersection with the Road along the eastern boundary of this farm (Portion 581) ASSAGAY KRAAL 853. Proceed southwards along this Road turning westwards on Portion 42 of the farm LOT WD 9734 up to the intersection with the Old Main Road. Proceed westwards along this Old Main Road turning south-westwards. At the sharp northwards bend of the road proceed southwards across Portions 156, 659 and 608 of the farm ASSAGAY KRAAL 853 up to the eastern end of the southern boundary of this Portion, being the north-eastern corner of the adjoining Portion 99 of this farm. Proceed westwards along the southern boundary of Portions 608 and 241 of the farm ASSAGAY KRAAL 853. Proceed southwards along the eastern boundary of the farm STERKSPRUIT 907 and Cliffdale Tsp up to the intersection with the N3 National Road. Proceed generally north-westwards along the N3 National Road up to the intersection with the Railway Line. Proceed generally southwards along the Railway Line up to the intersection with the southern boundary of the farm UITKOMST & DOORNUG 852. Proceed eastwards along the southern boundary of this farm UITKOMST & DOORNUG 852 up to the intersection with the eastern boundary of the farm KILLARNEY 855. Proceed southwards along the eastern boundary of this farm. Proceed eastwards along the northern boundary of the farm GROVEHURST PARK 15578 and then south-westwards along the south-eastern boundary of this farm. Proceed south-eastwards along the north-eastern boundary of the farms BREDAS FONTEIN 1130, PICKLESVALE 14689 and SPRING KLOOF 13477 up to the intersection with the eastern most consolidation component line of the farm AMACULA GWALA TRIBAL AUTHORITY 16640. Proceed northwards along this eastern consolidation line of this farm AMACULA GWALA TRIBAL AUTHORITY 16640. Continue northwards along the western Mlazi River boundary of the farm SABONAKONA MAKHANYA TRIBAL AUTHORITY 16641, then eastwards along the northern river boundary of this farm up to the intersection with the western most consolidation component line of this farm. Proceed southwards along this western most consolidation component line boundary of this farm SABONAKONA MAKHANYA TRIBAL AUTHORITY 16641. Proceed south-eastwards along the north-eastern boundary of the farms SPRING KLOOF 13477 and FELSTEAD BURY 1951. Proceed northwards, then eastwards and finally southwards along the eastern most consolidation component lines of the farm SABONAKONA MAKHANYA TRIBAL AUTHORITY 16641. Proceed south-eastwards along the north-eastern boundary of the farm FORT ISLAND 1958 and then south-westwards along the south-eastern boundary of this farm. Proceed eastwards along the northern boundaries of the farm VALSCH RIVIER 1148. Proceed south-westwards along the south-eastern boundary of this farm VALSCH RIVIER 1148. Proceed southwards along the eastern boundaries of the farm KLIP SPRUIT 932 turning south-westwards along the south-eastern boundaries of this farm. Proceed westwards along the southern boundary of the farm KWAGUMBI 16734 up to the intersection with the</p>

MAGISTERIAL DISTRICT CREATED	SEAT OF THE MAGISTRACY AND SUB-DISTRICTS CREATED	LOCAL LIMITS DEFINED BY POINT-TO-POINT DESCRIPTIONS
		<p>Mwagahumbe River on the farm UMLAZI LOCATION 4676. Proceed generally southwards along the Mwagahumbe River across the farm UMLAZI LOCATION 4676 up to the Lovu River, Proceed eastwards along the Lovu River up to the intersection with the eastern boundary of Portion 2202 in the Icooba Valley on this farm UMLAZI LOCATION 4676. Proceed southwards along this eastern boundary, turning south-westwards along the Ngulela Stream up to the intersection with the Umkomaas River on the farm UMLAZI LOCATION 4676. Proceed generally north-westwards along the Umkomaas River up to the intersection with the northern boundary of the farm LOT XY 10686. Proceed eastwards along the northern boundary of the farm LOT XY 10686. Proceed generally northwards along the generally western boundaries of the farms LOT 102 4966, LOT 103 4929, LONG 2961 and LOT 107 1848. Proceed generally eastwards along the generally northern boundaries of the farms LOT 107 1848, SEVONTEIN 1313, DRIE FONTEINEN 854, MAYBOLE 850, ORANGE 14940, ELECTION 13562, BAYNESFIELD 17359, NELS RUST 849, Erven 55, 81, 77 and 67, Thornville Tsp. Proceed southwards along the eastern river boundary of Erf 67, Thornville Tsp, then eastwards along the northern boundary of this Erf 67 and finally again southwards along another eastern boundary of this Erf 67, Thornville Tsp. Proceed south-eastwards along the curvilinear north-eastern boundary of Portion 158 of the farm LELIEFONTEIN 1175 and also the Remaining Extent of this farm, turning southwards, then curving eastwards along the northern boundary of this narrow farm portion up to the western boundary of the farm UITZOEK 1104. Proceed northwards along this western boundary of this farm UITZOEK 1104, then eastwards along the northern boundaries of this farm up to the intersection with the western boundary of the farm CARWIN 15813. Proceed northwards along this western boundary of this farm, then eastwards along the northern boundaries of this farm and finally southwards along the eastern boundary of this farm CARWIN 15813 up to the intersection with the northern boundary of the farm UITZOEK 1104. Proceed eastwards along the northern boundary of this farm UITZOEK 1104 up to the eastern boundary of Portion 124 of this farm. Proceed southwards along the eastern boundary of Portions 124 and 149 of this farm UITZOEK 1104. Proceed eastwards along the northern boundary of the Remaining Extent of this farm up to the intersection with the western boundary of the farm CROOKES 18003. Proceed northwards along the short western boundary of this farm then eastwards along the northern boundary of the farm on the northern side of the P338 Road up to the along the eastern boundary of this farm CROOKES 18003. Proceed southwards along the eastern boundary of the farms CROOKES 18003 and UITZOEK 1104 up to the intersection with the northern boundary of the farm CROOKES 18003. Proceed generally eastwards along the generally northern boundaries of the farms CROOKES 18003 and CROOKES 15723. Proceed southwards along the short eastern boundary of the farm CROOKES 15723 and then again eastwards along the northern boundaries of this farm and also the farm WANGANELLA 15002 up to the intersection with the P338 Road on the farm VAALKOP & DADEL FONTEIN 885. Proceed eastwards along this P338 Road up to the intersection with the N3 National Road on this farm. Proceed generally north-westwards along this N3 National Road up to the intersection with the north-western boundary of the farm VAALKOP & DADEL FONTEIN 885. Proceed north-eastwards along the north-western boundary of the farm VAALKOP & DADEL FONTEIN 885 up to the intersection with the south-western boundary of the farm MARITZBURG QUARRIES 15773. Proceed generally north-westwards along the generally south-western boundaries of this farm MARITZBURG QUARRIES 15773, turning northwards along the western boundary of the farms MARITZBURG QUARRIES 15773 and MPUSHINI 14835. Proceed eastwards along the northern boundaries of the farms MPUSHINI 14835 and LANGE HOOP 1032. Proceed northwards along the western boundary of the farm MAPUMULO 16546 up to the intersection with the Umsinduzi River on the farm DOORN HOEK 796. Proceed generally north-westwards along this Umsinduzi River up to the intersection with the western boundary of this farm DOORN HOEK 796. Proceed northwards along the western boundaries of this farm up to the intersection with the southern boundary of Portion 63 of the farm EKUKANYENI 2588. Proceed westwards along the southern boundary of Portions 63, 54, 96, 50, 116, 42, 28 and 3 of the farm EKUKANYENI 2588 on the northern side of the P370 Road. Proceed northwards along the western boundary of the farm EKUKANYENI 2588 up to the intersection with the south-western boundary of the farm JAKOBI 16140. Proceed north-westwards along the south-western boundary of this farm JAKOBI 16140. Proceed westwards along the southern boundary of this Erf and Bishopstowe Tsp, then northwards along the western boundary of this Erf 35 then eastwards along the northern boundary of this Erf and finally southwards along the eastern boundary of this Erf 35. Proceed eastwards along the northern boundary of the farm JAKOBI 16140 up to the intersection with the westernmost consolidation component line of Erf 1276, Bishopstowe Tsp. Proceed north-westwards along</p>

MAGISTERIAL DISTRICT CREATED	SEAT OF THE MAGISTRACY AND SUB-DISTRICTS CREATED	LOCAL LIMITS DEFINED BY POINT-TO-POINT DESCRIPTIONS
		<p>this consolidation component line across Erf 1276 up to the north-eastern boundary of this erf. Proceed north-westwards along the south-western boundary of the farm KENSINGTON 14383. Proceed northwards along the western boundary of the farms KENSINGTON 14383, EKUKANYENI 2588 and MILES 16122. Proceed westwards along the southern boundaries of the farm MILES 16122 and Erf 91, Bishopstowe Tsp. Proceed northwards along the western boundary of Erf 91. Proceed north-eastwards along the north-western boundary of Erf 91 and the farm MILES 16122 up to the intersection with the south-western boundary of Erf 1099, Whispers Tsp. Proceed north-westwards along the south-western boundary of Erf 1099 and then northwards along the western boundary of this erf up to the intersection with the south-western boundary of Erf 1098, Whispers Tsp. Proceed north-westwards along the south-western boundary of the farm Erven 1098, 1102, 1103, Whispers Tsp and the farm WHISPERS 17478. Proceed westwards along the southern boundaries of the farm WHISPERS 17478. Proceed northwards along the western boundary of the farms WHISPERS 17478 and THANDISIZWE 16691 and then north-westwards along the south-western boundary of this farm THANDISIZWE 16691 up to the intersection with the P6.1 Road on the farm LOT 37 1294. Proceed southwards along this P6.1 Road up to the intersection with the P513 Road on this farm. Proceed generally southwards along this P513 Road across this farm LOT 37 1294 up to the intersection with the southern boundary of this farm. Proceed westwards along the southern boundary of the farms LOT 37 1294 and HARDINGS DALE 882 up to the intersection with the eastern boundary of the farm LOT 1 1613. Proceed southwards along the eastern boundary of the farm LOT 1 1613. Proceed eastwards along the short northern boundary of the farm LOT 10 1622 and then generally south-westwards along the winding south-eastern boundary of the farms LOT 10 1622 and LOT 2 1614 to the south of the railway line up to south-western boundary of this farm LOT 2 1614. Proceed north-westwards along the south-western boundary of the farms LOT 2 1614, HATHORN 14759, LOT 1 1613 and HAWTHORNE HILL 18042. Proceed northwards along the western boundary of the farms HARDINGS DALE 882. Proceed north-eastwards along the north-western boundary of the farm BELLEVUE 13713. Proceed north-westwards across Portion 1 of the farm OTTO'S BLUFF 13013 up to the south-eastern corner of Portion 12 of this farm. Proceed westwards along the southern boundary of this Portion 12 of this farm OTTO'S BLUFF 13013, then northwards along the western boundary of Portion 12 of this farm, then eastwards along the northern boundary of Portion 12 of this farm OTTO'S BLUFF 13013 and finally northwards along the western boundaries of this farm. Proceed westwards along the southern boundary of the farm SAXONY NEW 18520, then generally southwards along the eastern Doorn Spruit boundary of this farm, then westwards along the southern boundary of this farm and finally northwards along the western boundaries of this farm SAXONY NEW 18520. Proceed westwards along the southern boundary of the farm MALDEN 13797, then northwards along the western river boundary of this farm and finally eastwards along the northern Umgeni River boundary of this farm MALDEN 13797 up to the intersection with the western Katkloof River boundary of the farm SHOOTERS HILL 908. Proceed northwards along the western boundaries of the farms SHOOTERS HILL 908, BOSCH HOEK 1217, ROODE SPRUIT 960 and BELVIDERE 1405. Proceed south-westwards along the south-eastern boundary of the farm WOODSIDE 18527, Proceed north-westwards along the south-western boundary of the farms WOODSIDE 15827, and CLARENDON 923 Proceed north-eastwards along the north-western boundary of the farms CLARENDON 923, VLAK HOEK 1371, TALEVERA 2157 and NOOITGEDACHT 1149 up to the north-western corner of this farm NOOITGEDACHT 1149, which is the starting point.</p>
	uMgungundlovu West sub-district of uMgungundlovu magisterial district	<p>Starting from the intersection of the Lesotho Boundary along the Watershed Line and the northern uMgungundlovu District Municipal boundary along another Watershed Line, proceed generally eastwards along this municipal boundary across State Land up to the south-western corner of the farm FORGET ME NOT 9177. Proceed north-eastwards along the north-western boundary of the farm FORGET ME NOT 9177 and then south-eastwards along the north-eastern boundaries of this farm FORGET ME NOT 9177 up to the intersection with the northern boundary of the farm EXMOOR being State Land. Proceed eastwards along the northern boundary of the farms EXMOOR and LOWMOOR 9181 up to the intersection with the western boundary of the farm FARM A OF GRAYSTONES 9178. Proceed northwards along the western boundary of the farms FARM A OF GRAYSTONES 9178 and NORMANBY 7428, Proceed north-eastwards along the north-western boundary of the farms WILHELMINAS RUST 7424 and LOUIS DAAL 7578. Proceed south-eastwards along the north-eastern boundary of the farms LOUIS DAAL 7578 and HILLTOP 7425. Proceed eastwards along the northern boundary of the</p>

MAGISTERIAL DISTRICT CREATED	SEAT OF THE MAGISTRACY AND SUB-DISTRICTS CREATED	LOCAL LIMITS DEFINED BY POINT-TO-POINT DESCRIPTIONS
		<p>farms TIGER HOEK 15934 and KWAZONDI 14314. Proceed southwards along the eastern boundary of the farm WAKKERFONTEIN 5160. Proceed westwards along the southern boundary of the farms WAKKERFONTEIN 5160, KWAZONDI 14314 and TIGER HOEK 15934 and then south-westwards along the south-eastern boundaries of these farms TIGER HOEK 15934 and AASVOGELKRANTZ 7426. Proceed eastwards along the short northern boundary of this farm AASVOGELKRANTZ 7426, then southwards along the eastern boundary of this farm and then south-eastwards along the north-eastern boundaries of these farms AASVOGELKRANTZ 7426 and Portion 1 of SWARRATON NO 2 8337. Proceed eastwards along the northern boundary of the farm SILVER HILL 10547 up to the intersection with the western boundary of Portion 4 of the farm OLD ROAR 8074. Proceed northwards along the short western boundary of Portion 4 of the farm OLD ROAR 8074 and then eastwards along the northern boundaries of Portion 4 of this farm and Portion 2 of the farm NORTHINGTON 8532. Proceed south-westwards along the south-eastern boundary of Portion 1 of the farm ELBOW 10176. Proceed southwards along the eastern boundary of the farm PAPYRUS 10627. Proceed eastwards along the northern boundary of the farm ANTONY B 8302. Continue eastwards along the consolidation component line of the farm CROSSLANDS OF SANS SOUCI 18408 and the northern boundary of the farms CROSSLANDS OF SANS SOUCI 18408, SANS SOUCI B 8263 and SWYTHERNBY 16541. Proceed northwards along the western boundary of the farms YORKSHIRE WOLDS WEST A 7972, BANNOCKBURN 5594, WOODSTOCK 5211 and STADLERS RUST 9086. Proceed north-westwards along the short south-western river boundary of the farm BROADMOOR 15602 up to the intersection with the southern boundary of the farm BEVERLEY 8186. Proceed westwards along the southern boundary of this farm BEVERLEY 8186 and then north-eastwards along the north-western boundary of this farm and BROADMOOR 15602. Proceed south-eastwards along the north-eastern boundary of this farm BROADMOOR 15602, then north-eastwards along the north-western boundary of this farm, then southwards along the eastern boundary of this farm and finally eastwards along the northern boundary of this farm BROADMOOR 15602 and the farms HALLCROSS 7070 and EFFORT 5452. Proceed north-eastwards along the north-western boundary of the farms GUILFORD 2986, BRAYHILL 4328, TESDALE 5078 and HIDCOTE 13102. Proceed south-eastwards along the north-eastern boundary of this farm up to the intersection with the north-western boundary of the farm HIGHOAKS 15785. Proceed north-eastwards along the north-western boundary of the farms HIGHOAKS 15785, HIGHLAND 2954 and HILLANDDALE 18045. Proceed eastwards along the northern boundary of the farm RUDOLPH'S HOEK 2955. Proceed northwards along the western boundary of the farm KLIP FONTEIN 1991 and then eastwards along the northern boundary of this farm. Proceed northwards along the western boundaries of the farms POORT 1322 and ZYPHER FONTEIN 1212. Proceed south-eastwards along the north-eastern boundary of the farm ZYPHER FONTEIN 1212. Proceed northwards along the western boundary of the farm SCOTTS POORT 2025 and then north-eastwards along the north-western boundaries of this farm up to the western boundary of the farm ORIBI HILLS 16661. Continue north-eastwards along the consolidation component line of the farm ORIBI HILLS 16661. Proceed south-eastwards along the consolidation component line of this farm ORIBI HILLS 16661. Continue south-eastwards along the north-eastern boundary of the farm SCOTTS POORT 2025. Proceed eastwards along the northern boundary of the farm BIRDS SPRUIT 1984 and then southwards along the eastern boundary of this farm. Proceed northwards along the western boundaries of the farms BERGVLEET 2022 and GRETNA GREEN 2195. Proceed north-eastwards along the north-western boundary of the farms GRETNA GREEN 2195, ELSDALE 2198 and SHENFIELD 17186. Proceed south-eastwards along the north-eastern boundaries of the farms SHENFIELD 17186 and SHENFIELD COMMON 2203. Proceed generally westwards along the generally southern boundaries of this farm SHENFIELD COMMON 2203. Proceed southwards along the eastern boundary of the farm ELSDALE 2198. Proceed south-eastwards along the north-eastern boundary of the farm SCHEEPERS HOEK 2116, then southwards along the eastern boundary of this farm and finally south-westwards along the south-eastern boundary of this farm SCHEEPERS HOEK 2116. Proceed southwards along the eastern boundary of the farm WINTERHOEK 986 up to the intersection with the northern boundary of the farm TEVREDE 13537. Proceed eastwards along the northern boundary of this farm TEVREDE 13537, then southwards along the eastern boundary of this farm and finally south-westwards along the south-eastern boundary of this farm TEVREDE 13537. Proceed eastwards along the northern boundary of the farm STANLEY HEIGHTS 2207 up to the eastern Mooi River boundary. Proceed southwards along the eastern Mooi River boundary and continue southwards along the eastern boundaries of the farms ALOE DALE 1829, CRANHAM 13121, BRAND VLEI 1292, BRANDVLEI 16155 and BELLE VUE 10341.</p>

MAGISTERIAL DISTRICT CREATED	SEAT OF THE MAGISTRACY AND SUB-DISTRICTS CREATED	LOCAL LIMITS DEFINED BY POINT-TO-POINT DESCRIPTIONS
		<p>Continue southwards along the consolidation component lines of the farm CRAIGIE BURN ESTATE 18026, turning south-westwards up to the southern boundary of this farm CRAIGIE BURN ESTATE 18026, following the uMgungundlovu District Municipal boundary. Proceed south-westwards for a short distance along the south-eastern boundary of this farm CRAIGIE BURN ESTATE 18026 up to the intersection with the eastern boundary of the farm GLENARUEL 13096. Proceed southwards along the eastern river boundary of the farm GLENARUEL 13096 up to the intersection with the northern boundary of the farm BLACKHEATH 14030. Proceed eastwards along the northern boundary of the farm BLACKHEATH 14030, then southwards along the eastern boundary of this farm. Proceed southwards along the southern boundary of the farms BLACKHEATH 14030 and GLENARUEL 13096. Proceed southwards along the eastern boundary of the farms BALMORAL 1375, MOUNTAIN VIEW NO 2 6444, MELMOTH 7673 and WELGEVONDEN 969. Proceed north-eastwards along the north-western boundary of the farm LOT 53 1817 and then southwards along the eastern boundaries of the farms LOT 53 1817, MOOIGEPIERD 910, HAWKSTONE 15344, THE START 15458 and LEO-SMITH 17142 up to the intersection with the Umgeni River. Proceed south-westwards along the Umgeni River up to the intersection with the eastern boundary of the farm BROEDERS HOEK 793. Proceed southwards along the eastern river boundary of the farm BROEDERS HOEK 793, then eastwards along the northern boundaries of this farm. Proceed southwards along the eastern boundary of the farms BROEDERS HOEK 793 and HILTON 12304 and then eastwards along the northern boundary of this farm. Proceed northwards along the western river boundary of the farm MOUNT VREDE 18081, then eastwards along the northern boundary of this farm, then southwards along the eastern boundaries of this farm and finally westwards along the southern boundary of this farm MOUNT VREDE 18081 up to the intersection with the eastern boundary Portion 11 of the farm OTTO'S BLUFF 13013. Proceed southwards along the eastern boundary of Portion 11 of the farm OTTO'S BLUFF 13013 and then eastwards along the northern boundary of Portion 1 of this farm OTTO'S BLUFF 13013 up to the intersection with the western boundary of Portion 1 of this farm. Proceed south-eastwards from this corner across Portion 1 up to the south eastern boundary of Portion 1, following no defined cadastral boundary. Proceed south-westwards along the south-eastern boundary of this farm OTTO'S BLUFF 13013. Proceed southwards along the eastern boundary of the farms OTTO'S BLUFF 13013, MOUNT VREDE 18081, WESTWARD 14739 and MOUNT VREDE 18081. Proceed south-westwards along the south-eastern boundaries of the farm MOUNT VREDE 18081 and Hilton Tsp up to Portion 3 of Erf 1896, Pietermaritzburg Tsp. Proceed southwards along Portion 3 of Erf 1896, Pietermaritzburg Tsp and also various other portions of this Erf 1896, turning generally westwards, then northwards, then again westwards and finally again southwards along Portion 1 of this Erf 1896, Pietermaritzburg up to the intersection with the southern boundary of Erf 13, LotABCDEFG Tsp extended eastwards across the farm TOWNLANDS OF PIETERMARTITZBURG 1687. Proceed westwards along this southern boundary of Erven 13, 63, 32, 64 and 12, LotABCDEFG Tsp up to the eastern boundary of Erf 298, Winterskloof Tsp. Proceed eastwards along the southern boundary of Winterskloof Tsp, then southwards along the eastern boundary of Winterskloof Tsp and again eastwards along the another southern boundary of Winterskloof Tsp. Proceed south-westwards along the south-eastern boundary Winterskloof Tsp, then northwards along the western boundary of this Tsp, then north-eastwards along the north-western boundary of this Tsp and finally westwards along the southern boundary of this Winterskloof Tsp and the farm GROENE KLOOF 900. Proceed southwards along the eastern boundary of the farm RIET SPRUIT 899 and then westwards along the southern boundary of this farm. Proceed southwards along the eastern boundary of the farm NXAMALALA 17491 and then westwards along the southern boundary of this farm for a short distance up to the intersection with the irregular line on Portion 21 of the farm ZWAART KOP 4669. Proceed south-westwards along this irregular line, following no defined cadastral boundary, up to a northern corner of the southern boundary of Portion 21 of this farm. Proceed south-westwards along the south-eastern boundary of Portion 21 of this farm, turning westwards along the southern boundary of Portion 21 up to the sharp south-eastern corner of this portion. Proceed north-westwards along an irregular line following no defined cadastral boundary across Portion 21 of this farm ZWAART KOP 4669 up to the intersection of the western boundary of this portion with the south-eastern boundary of the farm LOT 50 2589. Proceed south-westwards along the south-eastern boundary of the farm LOT 50 2589 and then westwards along the southern boundary of this farm. Proceed south-westwards along the south-eastern boundaries of the farm LIDDESDALE 1820. Proceed westwards along the generally southern boundaries of the farm VAALHOEK 963. Proceed generally southwards along the generally eastern boundary of the farms VAN VUUREN'S POST 942, CALDERWOOD 1946, CALDERWOOD</p>

MAGISTERIAL DISTRICT CREATED	SEAT OF THE MAGISTRACY AND SUB-DISTRICTS CREATED	LOCAL LIMITS DEFINED BY POINT-TO-POINT DESCRIPTIONS
uMkhanyakude Magisterial District	Ubombo main seat of uMkhanyakude magisterial district	<p>17350 and CALDERWOOD 1946. Proceed westwards along the southern boundary of this farm CALDERWOOD 1946. Proceed southwards along the eastern boundary of the farms VAUCLUSE 2058 and STRATHAVEN 16363. Proceed westwards along the southern boundary of the farms STRATHAVEN 16363, VAUCLUSE 2058 and ELANDS RIVER DRIFT 4770. Proceed southwards along the eastern boundary of the farm NORWOOD 2244. Proceed westwards along the southern boundary of the farms NORWOOD 2244 and CHEVIOT 2256. Proceed southwards along the eastern boundary of the farms NEW FORNCETT 13651 and SMITHFIELD 14796 up to the intersection with the Umkomaas River. Proceed southwards along the Railway Line across the farm UPPER UMKAMAAS LOCATION No 2 16615, following the eastern Ingwe Ward 7 Boundary turning westwards away from the railway line, following the southern Ingwe Ward 7 boundary, then turning north-westwards and finally northwards along the western Ingwe Ward 7 boundary up to the intersection with the Luhane River. Continue generally north-eastwards along the Luhane River, still following the western Ingwe Ward 7 boundary, up to the intersection with the Umkomaas River. Proceed generally north-westwards along the Umkomaas River up to the intersection with the western boundary of the farm GR 2 8676. Proceed northwards along the western boundary of the farm GR 2 7676, up to the intersection with the southern boundary of the farm LOT FP 257 8678. Proceed westwards along the southern boundary of the farms LOT FP 257 8678, LOT FP 289 8554 and FAIR ACRES 16858. Proceed northwards along the western boundaries of the farms FAIR ACRES 16858, LOT FP 144 9243 and LOT WP 11 12248 up to the intersection with the southern boundary of the farm LOT S 4 5059. Proceed westwards along the southern boundary of the farms LOT S 4 5059, LOT S 3 5144, LOT S 2 AA 8955, SUB C OF LOT S2 7429 and LOT GR 25 8841. Proceed northwards along the western boundary of the farms LOT GR 25 8841 and LOT S 2 CB 5171 up to the intersection with the Umkomaas River. Proceed generally westwards along the Umkomaas River up to the intersection with the northern boundary of the farm PEAK 11576. Proceed eastwards along the northern boundary of the farm PEAK 11576. Proceed northwards along the western boundary of the farm BASOTHO 14600. Proceed north-westwards along the southern western boundary of the farms BASOTHO 14600, WESTLYNN 10304 and MARVEN NO.4 17373. Proceed northwards along the western boundary of the farm MARVEN NO.4 17373. Proceed south-westwards along the south-eastern boundaries of the farms MARVEN NO.4 17373 and MORVERN 9366. Proceed north-westwards along the south-western boundaries of the farms MORVERN 9366 and MORVEN No 2 10198. Proceed south-westwards along the south-eastern boundary of the farm SADDLE TREE 11491, then north-westwards along the south-western boundary of this farm and finally westwards along the southern boundaries of this farm SADDLE TREE 11491. Proceed southwards along the eastern boundary of the farm ICILIMA 13310 up to the intersection with the Umkomaas River. Proceed south-eastwards along the Umkomaas River up to the intersection with the Mqasheni River. Proceed westwards along the Mqasheni River up to the intersection with the southern boundary of the farm BURNERA 11750. Proceed westwards along the southern boundary of the farm BURNERA 11750, then north-westwards along the south-western boundary of this farm and finally northwards along the western boundary of this farm BURNERA 11750, up to the intersection with the south-western boundary of the farm BEN LOMOND 12737. Proceed north-westwards along the south-western boundary of the farm BEN LOMOND 12737 and then northwards along the western boundary of the farms BEN LOMOND 12737 and LOT FP 297 9590 up to the intersection with the southern boundary of the farm LARANCE 9230. Proceed westwards along the southern boundaries of the farm LARANCE 9230 and then generally northwards along the western boundaries of this farm up to the intersection with the Umkomaas River. Proceed westwards along the Umkomaas River up to the intersection with the eastern boundary of the farm TWIN STREAM being State Land. Proceed westwards along the southern boundary of the farm TWIN STREAM and continue westwards across State Land along the southern uMgungundlovu District Municipal boundary up to the intersection with the western KZN Provincial boundary with Lesotho. Proceed generally north-eastwards along this KZN Provincial boundary up to the intersection with the northern uMgungundlovu District Municipal boundary, which is the starting point.</p>
		<p>Starting from the north-western corner of the farm WISTOW 13693 at the intersection of the western boundary of this farm and the Mkuze River, proceed generally eastwards along the Mkuze River up to the intersection with the western boundaries of the farm OVERWIN 163. Proceed northwards along the western boundaries of the farms OVERWIN 163 and RESERVE NO 16 15836 up to the intersection with</p>

MAGISTERIAL DISTRICT CREATED	SEAT OF THE MAGISTRACY AND SUB-DISTRICTS CREATED	LOCAL LIMITS DEFINED BY POINT-TO-POINT DESCRIPTIONS
		<p>the Pongola River. Proceed generally eastwards along the Pongola River, turning north-eastwards up to the intersection with the north-eastern boundary of the Remaining Extent of the farm RESERVE NO 15 15835. Proceed south-eastwards along this north-eastern boundary of this farm RESERVE NO 15 15835 and then south-westwards along the south-eastern boundary of this farm up to the intersection with the eastern Jozinin Local Municipal boundary on the farm MAKHATHINI FLATS 16533. Proceed generally southwards along this eastern Jozinin Local Municipal boundary across the farm MAKHATHINI FLATS 16533 along no defined cadastral boundary up to the easternmost corner of Portion 1 of this farm. Proceed eastwards along a Road following the northern Jozini Local Municipal boundary up to the intersection with the D1833 Road. Proceed southwards along this D1833 Road following the eastern municipal boundary across this farm up to the intersection with the northern municipal boundary. Proceed generally eastwards along this northern municipal boundary across this farm turning northwards for a short distance and then again eastwards along no defined cadastral boundary up to the intersection with the eastern boundary of this farm MAKHATHINI FLATS 16533. Proceed southwards along the eastern boundary of this farm and continue southwards along the centre of the Muzi Pan, being the eastern boundary of the farm RESERVE NO 13 15833, following the municipal boundary up to the intersection with the Mkuzi River. Proceed eastwards along the Mkuzi River for a short distance up to the intersection with the R22 Road. Proceed generally southwards along this R22 Road, turning eastwards up to the intersection with the eastern boundary of the farm KLEINSPAN 14182. Proceed southwards along the eastern boundary of this farm, then westwards along the southern boundaries, then northwards along the western boundary, then westwards along the southern boundaries all of this farm KLEINSPAN 14182, then south-westwards along the south-eastern boundary of this farm and finally north-westwards along the south-western boundary of this farm up to the intersection with the Msunduzi River. Proceed generally south-westwards along the Msunduzi River up to the intersection with the eastern boundary of the farm KATEMA-NEDERSETTING 14250 up to the intersection with the south-eastern boundary of Portion 23 of this farm. Proceed south-westwards along the south-eastern boundary of Portion 23 of this farm. Proceed southwards along the eastern boundary of the farm KATEMA-NEDERSETTING 14250 up to the intersection with the eastern boundary of the farm KATEMA-NEDERSETTING 14250 up to the intersection with the south-eastern boundary of Portion 23 of this farm. Proceed southwards along the eastern boundary of Portion 24 of this farm. Proceed south-westwards along the south-eastern boundary of Portions 24 and 34 of this farm KATEMA-NEDERSETTING 14250 and also Mkuzi-Oos 14462. Proceed north-westwards along the south-western boundary of this farm up to the intersection with the Umsunduzi River. Proceed north-westwards along the Umsunduzi River up to the intersection with the Mduna River on the farm INGAGALU 13057. Proceed generally southwards along the Mduna River, turning westwards up to the intersection with the southern boundary of the farm BAGNARA 13118. Proceed south-westwards along the south-eastern boundary of the farms BAGNARA 13118 and BAGHMATI 13119. Proceed north-westwards along the south-western boundary of the farms BAGHMATI 13119 and BOMBOLO 13120. Proceed northwards along the western boundary of the farms BOMBOLO 13120, BACHA 13719, MKUZI-WES 14403, QUIXOTE 13360, LUTHULI 18399, BORKUM 13779 and WISTOW 13693 up to the intersection with the Mkuzi River, which is the starting point.</p>
	Ingwavuma sub-district of uMkhanyakude magisterial district	<p>Starting from the north-western corner of the farm RESERVE NO 16 15836 at the intersection of the western boundary of this farm, being the western KZN boundary with Swaziland and the Usutu River, being the northern KZN boundary with Moçambique, proceed generally eastwards along this national boundary up to the intersection with Pongola River on the farm NDUMU NORTH 16446. Proceed generally southwards along the Pongola River, turning westwards up to the intersection with the western boundary of the farm RESERVE NO 16 15836. Proceed northwards along the western boundaries of this farm RESERVE NO 16 15836 up to the intersection with the western KZN boundary with Swaziland. Continue northwards along this western KZN boundary also being the western boundary of the farm RESERVE NO 16 15836 up to the intersection with the northern KZN boundary on the farm RESERVE NO 16 15836, which is the starting point.</p>
	Mubatuba su-district sub-district of uMkhanyakude magisterial district	<p>Starting from the north-western corner of the farm DUKUMBANE 13626, proceed north-eastwards along the north-western boundary of the farms DUKUMBANE 13626 and BUKANDA 13711 up to the intersection with the Mduna River. Proceed generally north-eastwards along the Mduna River up to the intersection with the Msunduzi River on the farm SUNGULWANE 16020. Proceed generally south-eastwards along the Msunduzi River up to the intersection with the eastern boundary of the farm LOWANE 13735. Proceed southwards</p>

MAGISTERIAL DISTRICT CREATED	SEAT OF THE MAGISTRACY AND SUB-DISTRICTS CREATED	LOCAL LIMITS DEFINED BY POINT-TO-POINT DESCRIPTIONS
		<p>along the eastern boundary of this farm LOWANE 13735. Proceed north-eastwards along the north-western boundaries of the farms FAGOLWENI 16156, BUMBENI 13525 and KATEMA NEDERSETTING 14250. Proceed northwards along the western boundary of the farm PINDALAND 16282, then north-eastwards along the north-western Msunduzi River boundary, then south-eastwards along the north-eastern boundary, then again north-eastwards along the north-western boundary, then again south-eastwards along the north-eastern boundaries and finally south-westwards along the south-eastern boundary all of this farm PINDALAND 16282. Proceed eastwards along the northern boundary of the farms KATEMA NEDERSETTING 14250 and MORRISVALE 13100. Proceed northwards along the western boundary of the farm RESERVE NO 1 7638 up to the intersection with the R22 Road on Portion 9 of the farm KLEINSPAN 14182. Proceed westwards along this R22 Road across this farm KLEINSPAN 14182 turning northwards along this road on Portions 9 of this farm and Portion 3 of the farm MORRISVALE 13100 up to the intersection with the Mkuze River. Proceed eastwards along the Mkuze River, turning southwards, then again eastwards and finally again southwards up to the intersection with the northern boundary of this Sub-district Mtubatuba on the farm MBILA 17693 at the western edge of the Mkuze Swamps. Proceed eastwards along this northern boundary of this Sub-district across the Mkuze Swamps on the farm MBILA 17693 following no defined cadastral boundary up to the intersection with the Low Water Line at the sea shore. Proceed southwards along this Low Water Line up to the intersection with the southern boundary of the farm UMFOLOZI SWAMPS 17457. Proceed westwards along the southern boundary of the farm UMFOLOZI SWAMPS 17457 up to the intersection with the Msunduzi River. Proceed south-westwards along the Msunduzi River, turning westwards up to the intersection with the western boundary of the farm LOT U 202 14662. Proceed northwards along the western boundary of the farms LOT U 202 14662, LOT U 123 13663 and LOT 17 UMFOLOZI 13616. Proceed westwards along the southern boundary of the farm LOT 12 UMFOLOZI 13993. Proceed northwards along the western boundary of the farms LOT 12 UMFOLOZI 13993 and LOT 13 UMFOLOZI 13921 up to the intersection with the Umfolozi River. Proceed generally north-westwards along the Umfolozi River up to the intersection with the eastern boundary of the farm UMFOLOZI HLUHLUWE GAME RESERVE 17439. Proceed southwards along the eastern boundary of this farm, then westwards along the southern boundary, then generally northwards along the generally western boundaries and finally eastwards along the northern boundary all of this farm UMFOLOZI HLUHLUWE GAME RESERVE 17439 up to the intersection with the Umfolozi River. Proceed generally eastwards along the Umfolozi River up to the intersection with the Mona River on the farm HLABISA-ABAKWA 17435. Proceed generally northwards along the Mona River being the western boundary of this farm, then eastwards along the northern river boundary and then southwards along the eastern boundary all of this farm HLABISA-ABAKWA 17435 up to the intersection with the northern boundary of the farm HLABISA-ABASEMPEMBENI 17436. Proceed generally eastwards along the northern Ngojwana Stream boundary of this farm HLABISA-ABASEMPEMBENI 17436 up to the intersection with the western boundary of the farm MDLETSHI 17437. Proceed generally northwards along the western River boundary of this farm MDLETSHI 17437 then turning eastwards becoming the northern boundary up to the intersection with the north-eastern straight-line boundary of this farm. Proceed south-eastwards along this north-eastern boundary of this farm for a short distance, up to the north-western corner of the farm DUKUMBANE 13626, which is the starting point.</p>
	uMhlabuyalingana sub-district of uMkhanyakude magisterial district	<p>Starting from the north-western corner of the farm TEMBE NORTH 17497 at the intersection of the western boundary of this farm, being the Pongola River and the northern boundary of this farm, being the northern KZN boundary with Moqambique, proceed eastwards along this national boundary up to the intersection with the Low Water Line at the sea shore. Proceed generally southwards along this Low Water Line up to the intersection with the southern boundary of this Sub-district on the arm MBILA 17693. Proceed westwards along this southern boundary of this Sub-district across the Mkuze Swamp on this farm MBILA 17693, following no defined cadastral boundary, up to the western river boundary of this farm. Proceed northwards along this western Mkuze River boundary of this farm turning westwards, then northwards and then again westwards all along the Mkuze River up to the intersection with the Muzi Pan (Swamps) being the western boundary of the farm ST LUCIA WETLANDS 17459. Proceed northwards along the western boundary of the farms ST LUCIA WETLANDS 17693 and RESERVE NO 14 15834 up to the intersection with the southern boundary of the Umhlabuyalingana Local Municipality. Proceed westwards along this southern municipal boundary across the farm MAKHATHINI FLATS 16533, then southwards</p>

MAGISTERIAL DISTRICT CREATED	SEAT OF THE MAGISTRACY AND SUB-DISTRICTS CREATED	LOCAL LIMITS DEFINED BY POINT-TO-POINT DESCRIPTIONS
uMzinyathi Magisterial District	Dundee main seat of uMzinyathi district	<p>for a short distance and then again westwards up to the intersection with the D1833 Road across this farm along no defined cadastral boundary. Proceed northwards along the D1833 Road up to the intersection with the East-West Road. Proceed westwards along this road still following the boundaries of the Umhlabyalingana Local Municipality up to the western corner of the Remaining Extent of the farm MAKHATHINI FLATS 16533. Proceed generally northwards along the western municipal boundary turning eastwards for a short distance and then again northwards up to the intersection with the north-western boundary of this farm MAKHATHINI FLATS 16533. Proceed north-eastwards along the north-western boundary of this farm and then north-westwards along the south-western boundary of this farm up to the intersection with the Pongola River. Proceed generally northwards along the Pongola River up to the intersection with the northern boundary of the farm TEMBE NORTH 17497, which is the starting point.</p> <p>Starting from the north-western corner of the farm DAVELS BERG 3286 proceed eastwards along the northern boundary of the farms DAVELS BERG 3286 and BURNSIDE 3287. Proceed northwards along the western boundary of Erf 684, Glencoe Township (Tsp) and the farm and SCHROEDERS HOPE 8865. Proceed westwards along the southern boundary of the farm FALKENBERG OF HENNING 8430, then northwards along the western boundary of this farm and finally eastwards along the northern boundary of the farm FALKENBERG OF HENNING 8430 and SCHROEDERS HOPE 8865. Proceed southwards along the eastern boundary of the farms BRICKFIELDS SCHROEDERS HOPE 8865 and BRICKFIELDS 15750. Proceed eastwards along the northern boundary of the farms BRICKFIELDS 15750 and NORTHFIELD 8615. Proceed southwards along the eastern boundary of the farm NORTHFIELD 8615 and Erven 1576, 1575 and 1574, Glencoe Tsp up to the intersection with the northern boundary of Erf 1623, Glencoe Tsp. Proceed eastwards along the northern boundary of Erf 1623, Glencoe and the farm BANNOCKBURN ANNEXE D 14531. Proceed northwards along the western boundary of Dundee Tsp and the farm IMPATI 10260 turning eastwards along the northern boundary of this farm. Proceed northwards along the western boundary of the farm IMPATI HEIGHTS 9950. Proceed westwards along the southern boundary of the farm MORGENSTOND 3347, then northwards along the western boundaries and finally eastwards along the northern boundary of this farm MORGENSTOND 3347 and also BALFOUR 4260 and CRAIGHEAD 15739. Proceed northwards along the western boundary of the farms CRAIGHEAD 15739, MIDDEL PUNT A 7903 and SCUUR RAND NO 2 7332. Proceed westwards along the southern boundary of the farm STANMORE 2412. Proceed northwards along the western boundary of the farms STANMORE 2412, MELROSE 11067 and ELIZABETH 3726. Proceed eastwards along the northern boundary of the farms ELIZABETH 3726, MELROSE NO 2 9721 and MILLER 4249. Proceed generally northwards along the western Buffels River boundary of the farms DE JAGERSDRIFT NORTH 418 and KLIPFONTEIN 185 continue northwards along the western boundary of this farm. Proceed eastwards along the northern boundary of the farms KLIPFONTEIN 185 and EERSTELING 17075. Proceed south-eastwards along the north-eastern boundaries of the farms EERSTELING 17075, DE JAGERSDRIFT NORTH 418, TIJGERKRANTZ 175, UITHOEK 110 and KOPPIE ALLEEN 85 up to the intersection with the Bloed River. Proceed generally southwards along the Bloed River up to the intersection with the southern boundary of the farm ONGEGUND 5116. Proceed westwards along the southern boundary of the farms ONGEGUND 5116, BOB'S FOLLY 14979 and ONGEGUND 5116. Proceed southwards along the eastern boundary of the farms NEWCASTLE CHURCH GROUND 3491 and SPETSKOP 5063. Proceed westwards along the southern boundary of the farm SPETSKOP 5063. Proceed south-westwards along the south-eastern boundary of the farm WINSTONE 3318 and then north-westwards along the south-western boundary of this farm. Proceed south-westwards along the south-eastern boundary of the farm DEWAAR 2400 and then northwards along the western boundary of this farm. Proceed westwards along the southern boundary of the farms BLINKWATER 16470, LOT 2 4761 and BONNY DOONE 13065. Proceed southwards along the eastern boundary of the farms BEITH 2401 and OUTFALL 2414 and then westwards along the southern boundary of this farm. Proceed south-westwards along the south-eastern boundary of the farms MAUCHLINE 2396, KRANTZ KOP 1065 and DRAAIHOEK 16950 and then north-westwards along the south-western boundary of this farm. Proceed south-westwards along the south-eastern boundary of the farm OMDRAAI 4981. Proceed northwards along the western boundary of the farm OMDRAAI 4981. Proceed westwards along the southern boundary of the farm BOMBAY 14697 and then north-eastwards along the north-western boundary of this farm. Proceed northwards along the western boundary of the farm HARTEBEEFT FONTEIN 2152 and then eastwards</p>

MAGISTERIAL DISTRICT CREATED	SEAT OF THE MAGISTRACY AND SUB-DISTRICTS CREATED	LOCAL LIMITS DEFINED BY POINT-TO-POINT DESCRIPTIONS
	uMzinga sub-district of uMzinyathi district	<p>along the northern boundary of this farm up to the intersection with the western boundary of the farm ELIM 16738. Proceed northwards along the western boundary of this farm, then north-westwards along the south-western boundary of this farm and finally again northwards along the western boundary of this farm ELIM 16738. Proceed generally westwards along the generally southern boundaries of the farms LOT 12 KUJICK VLEI 12099, KUJICK VLEI 1396, KYKWEER 16294 and RHINO 16214. Proceed southwards along the eastern boundary of this farm. Proceed south-westwards along the south-eastern boundary of the farms RHINO 16214 and CHERHAM PARK 16213, then generally westwards along the generally southern boundaries of this farm and finally northwards along the western boundary of this farm CHERHAM PARK 16213. Proceed westwards along the southern boundary of the farm RUIGTE FONTEIN 1179. Proceed northwards along the south-western boundary of the farm RUIGTE FONTEIN 1179. Proceed north-westwards along the south-western boundary of the farms MERAN 4247, WILLIAMS GELUK 4444 and BOSCH KLOOF 1073. Proceed northwards along the western boundaries of this farm BOSCH KLOOF 1073 and then south-eastwards along the north-eastern boundary of this farm up to the intersection with the north-western boundary of the farm DAVELS BERG 3286. Proceed north-eastwards along the north-western boundary of this farm DAVELS BERG 3286 up to the north-western corner, which is the starting point.</p>
	uMzinga sub-district of uMzinyathi district	<p>Starting from the western corner of the farm GOEDE KEUS 1066 proceed north-eastwards along the north-western boundary of the farms GOEDE KEUS 1066 and PAARDE BERG 1068. Proceed eastwards along the northern boundary of this farm PAARDE BERG 1068 up to the intersection with the western boundary of the farm KEMPENFELDT 3541. Proceed northwards along the western boundary of the farms KEMPENFELDT 3541, ZUURFONTEIN 4980 and KILBURNIE 2390. Proceed eastwards along the northern boundary of the farm KILBURNIE 2390. Proceed southwards along the eastern boundary of the farms KILBURNIE 2390 and BEDRUG 5288 up to the intersection with the northern boundary of the farm LANGE FONTEIN 2397. Proceed eastwards along the northern boundary of the farm LANGE FONTEIN 2397 and then southwards along the eastern boundary of this farm. Proceed eastwards along the northern boundary of the farms DOORN KOP 3314 and MEYERSLAND 3892. Proceed northwards along the western boundary of the farm MATATANA 13024 and then eastwards along the northern boundaries of this farm up to the intersection with the Buffels River. Proceed generally southwards along the Buffels River up to the intersection with the Tugela River on the farm BOMVU 17485. Proceed generally south-eastwards along the Tugela River up to the intersection with the south-eastern Mzinga Ward 13 boundary on this farm BOMVU 17485. Proceed generally south-westwards along the south-eastern Mzinga Ward 13 boundary across this farm BOMVU 17485, turning southwards, then westwards and finally again southwards up to the intersection with the south-eastern boundary of this farm BOMVU 17485. Proceed south-westwards along this south-eastern boundary, then north-westwards along the southwestern boundaries of this farm BOMVU 17485. Proceed southwards along the short eastern boundary of the farm ETEMBENI MISSION STATION 8312, then south-westwards along the south-eastern boundary, then northwards along the short western boundary and finally westwards along the southern boundary all of this farm ETEMBENI MISSION STATION 8312, up to the intersection with the Mooi River. Proceed generally south-westwards along the Mooi River up to the intersection with the south-eastern boundary of the farm CUNU 17483. Proceed south-westwards along the south-eastern boundary of the farms CUNU 17483 and IMPAFANA LOCATION 4677. Proceed north-westwards along the south-western boundary of the farm CUNU 17483, then south-westwards along the south-eastern boundary, then again north-westwards along the south-western boundaries all of this farm CUNU 17483. Proceed generally northwards along the general western boundaries of the farms CUNU 17483, MTHEMBU 17484 and QAMU 17486 up to the intersection with the western boundary of the farm HOLLYWOOD 2028. Proceed northwards along the western boundary of this farm and then south-eastwards along the north-eastern boundary of the farms HOLLYWOOD 2028 and SUNSET 5433. Proceed eastwards along the northern boundaries of the farm QAMU 17486 and the northwards along the western boundaries of this farm. Proceed north-westwards along the south-western boundary of the farms VERMAAKS KRAAL 1124, LOT 1 2948 and GOEDE KEUS 1066 up to the western corner of this farm, which is the starting point.</p>
	Nquthu sub-district of uMzinyathi district	<p>Starting from the north-western corner of the farm RESERVE NO 18 15838 at the intersection of the Bloed River and Umdhlenevu River proceed Generally eastwards along the northern Umdhlenevu River boundary turning south-eastwards along the north-eastern mainly river boundaries of this farm RESERVE NO 18 15838 up to the intersection with the southern straight-line boundary of this farm. Proceed</p>

MAGISTERIAL DISTRICT CREATED	SEAT OF THE MAGISTRACY AND SUB-DISTRICTS CREATED	LOCAL LIMITS DEFINED BY POINT-TO-POINT DESCRIPTIONS
		<p>westwards along the southern boundaries of this farm, turning south-westwards, then south-eastwards, then again south-westwards and then eastwards up to the intersection of the Jojosi River with the Mvunyane River, both on the boundaries of this farm RESERVE NO 18 15838. Proceed generally south-eastwards along the Mvunyane River up to the intersection with the north-eastern boundary of the farm INGONYAMA 17134. Proceed south-eastwards along the north-eastern boundary of this farm INGONYAMA 17134, then eastwards along the northern boundary, then southwards along the eastern boundary, then north-eastwards along the short north-western boundary of this farm and then south-eastwards along the north-eastern boundary of this farm INGONYAMA 17134. Proceed south-westwards along the south-eastern boundaries of this farms INGONYAMA 17134, DOORNHOEK 112 and again INGONYAMA 17134. Proceed eastwards along the short northern boundary of this farm, then southwards along the eastern boundary and finally south-westwards along the south-eastern boundary of this farm INGONYAMA 17134. Proceed south-westwards along the south-eastern boundary of the farms RESERVE NO 18 15838 and EMANDLENI 16683. Proceed westwards along the southern boundaries of this farm EMANDLENI 16683 and then southwards along the Ndoda Stream eastern boundary of the farm of this farm up to the intersection with the Ndllovini River along the northern boundary of the farm SITHOLE 16684. Proceed eastwards along the northern Ndllovini River boundary of the farm SITHOLE 16684 up to the intersection with the northern rectilinear boundary of this farm. Continue eastwards along the short northern boundaries of this farm, then south-westwards along the south-eastern boundary of this farm, then westwards along the southern boundary turning southwards and finally again westwards along the southern Nsungusa River boundary of this farm SITHOLE 16684 up to the intersection with the Buffels River. Proceed generally northwards along the Buffels River, turning westwards then eastwards, then generally north-westwards and then generally northwards up to the intersection with the Bloed River. Continue generally northwards along the Bloed River forming the western boundary of the farm RESERVE NO 18 15838 up to the intersection with the Umdhlenevu River along the northern boundary of this farm RESERVE NO 18 15838, which is the starting point.</p>
	Umvoti sub-district of uMzinyathi magisterial district	<p>Starting from the north-western corner of the farm ROCKY DRIFT RANCH 16889 proceed eastwards along the northern boundaries of this farm ROCKY DRIFT RANCH 16889 and the southwards along the eastern boundary of this farm up to the intersection with the north-eastern boundary of the farm LOT H MUDEN 13588. Proceed south-eastwards along the north-eastern boundary of this farm LOT H MUDEN 13588 up to the intersection with the north-western boundary of the farm LOT E MUDEN 12913. Proceed north-eastwards along the north-western boundary of this farm LOT E MUDEN 12913. Proceed south-eastwards along the north-eastern boundary of the farms LOT E MUDEN 12913, LOT D MUDEN 12912 and LOT C MUDEN 12376. Proceed north-eastwards along the north-western boundary of the farm NIETGEDOCHT 1192 up to the intersection with the Mooi River. Proceed generally north-eastwards along the Mooi River up to the intersection with the northern boundary of the farm IMPALA 15680. Proceed eastwards along the north-eastern boundary of this farm IMPALA 15680 and then southwards along the eastern boundary of this farm. Proceed north-eastwards along the north-western boundary of the farms M G B 8745 and FROGLANDS 7730. Proceed northwards along the western boundary of the farm DUJIKER HOEK 3283 and then south-eastwards along the north-eastern boundaries of this farm up to the intersection with the north-western boundary of the farm MONTALLARD 1870. Proceed north-eastwards along the north-western boundary of this farm MONTALLARD 1870 up to the intersection with the western Msinga Ward 12 boundary on the farm BOMVU 17485. Proceed northwards along this western Msinga Ward 12 boundary across this farm BOMVU 17485, turning generally north-eastwards, then eastwards, then northwards and finally again north-eastwards up to the intersection with the Tugela River. Proceed southwards at first along the Tugela River, then turning generally south-eastwards up to the intersection with the south-eastern boundary of the farm TUGELA LOCATION 4674. Proceed south-westwards along the south-eastern boundary of this farm TUGELA LOCATION 4674 up to the intersection with the eastern Umvoti Sub-district boundary on the farm ABAKWACELE 17621. Proceed southwards, turning eastwards, then southwards and finally westwards across this farm ABAKWACELE 17621, up to the intersection with the north-eastern boundary of the farm TUGELA NATIVE LOCATION 4674. Proceed south-eastwards along the north-eastern boundary of this farm TUGELA NATIVE LOCATION 4674 up to the intersection with the Mpisi River. Proceed south-westwards along the Mpisi River up to the intersection with the short eastern boundary of the farm UMWOTI LOCATION 4667. Proceed southwards along the eastern boundary of this farm UMWOTI LOCATION 4667, then south-westwards along</p>

MAGISTERIAL DISTRICT CREATED	SEAT OF THE MAGISTRACY AND SUB-DISTRICTS CREATED	LOCAL LIMITS DEFINED BY POINT-TO-POINT DESCRIPTIONS
uThukela Magisterial District	Ladysmith uThukela district Main Seat of magisterial	<p>the south-eastern boundaries of this farm. Proceed westwards along the southern boundaries of the farms UMWOTI LOCATION 4667, KRANSKOP 18016, JAMMIE DAAL 1941 and ELANDS VLEI 1379. Proceed southwards along the eastern irregular boundary Portion 15 of the farm UMWOTI LOCATION 4667, turning south-westwards along the south-eastern boundary of this Portion 15. Proceed generally south-eastwards along the north eastern boundary of Portions 16, 17 and 22, then southwards along the eastern boundaries, then westwards along the southern boundaries of Portions 22 and 21 of this farm UMWOTI LOCATION 4667. Proceed northwards along the western boundaries of Portions 21 and 22 up to the intersection with the southern boundary of Portion 17 of this farm. Proceed westwards along the southern boundaries of Portion 17 and generally south-westwards along the south-eastern boundaries of this Portion 17 of this farm. Proceed north-westwards along the south-western boundaries of this farm UMWOTI LOCATION 4667. Proceed south-westwards along the south-eastern boundaries of the farms UMWOTI LOCATION 4667, WELTE VREDEN 1346 and HOGHTON 1358. Proceed westwards along the southern boundary of this farm HOGHTON 1358, turning northwards along the western boundaries of this farm. Proceed westwards along the southern boundaries of the farms JIM CROWE 15231, CAME 16853 and PROCLAMATION 1904. Proceed north-westwards along the south-western boundaries of the farms PROCLAMATION 1904, CAME 16853 and FAIRDALE 10676. Proceed westwards along the southern boundary of the farm MIDDLE DRIFT 1098 and then south-westwards along the south-eastern boundary of this farm. Proceed westwards along the southern boundaries of the farms MIDDLE DRIFT 1098, MISGUNST 1191, PINE DALE 1106 and SUCCESS 1113. Proceed north-westwards along the south-western boundaries of the farms SUCCESS 1113, ALIDA MOUNT 1347 and CRAIGIE BURN ESTATE 18026. Proceed westwards along the southern boundary of the farm CRAIGIE BURN ESTATE 18026 and ALIDA MOUNT 1347. Proceed northwards along the western boundary of the farm ALIDA MOUNT 1347 and then north-eastwards along the north-western boundary of this farm, up to the intersection with the western boundary of Portion 9 of the farm CRAIGIE BURN ESTATE 18026. Proceed northwards along the western boundary of Portions 9 and 8 of this farm up to the intersection with the western boundary of Portion 7 of this farm. Proceed northwards along this western boundary of Portion 7 of this farm CRAIGIE BURN ESTATE 18026. Proceed north-eastwards across Portion 5 of this farm up to the closest corner at the southern end of the north-western boundary of Portion 5. Continue north-eastwards along the north-western boundary of Portion 5 of the farm CRAIGIE BURN ESTATE 18026 and UMWOTI HEIGHTS 1353. Proceed northwards along the western boundaries of the farms VAALKRANTZ 1193 and SCHEEPERS DAAL 1798 up to the intersection of the western Mool River boundary with the southern boundary of the farm HART 4917. Proceed westwards along the southern boundary of the farms HART 4917 and ROCKY DRIFT RANCH 16889. Proceed north-eastwards along the north-western boundary of the farm ROCKY DRIFT RANCH 16889, then northwards along the short western boundary and then westwards along the southern boundary of the farm. Proceed generally northwards along the generally western boundaries of this farm ROCKY DRIFT RANCH 16889 up to the north western corner of this farm, which is the starting point.</p> <p>Starting from the north-western corner of the farm WARWICK A 8614 proceed eastwards along the northern boundary of this farm WARWICK A 8614. Proceed north-eastwards along the north-western boundaries of the farm WARWICK B 5260. Proceed eastwards along the northern boundaries of the farms WARWICK B 5260 and CUNDYCLOUGH 4336, turning southwards along the eastern boundaries of this farm up to the intersection with the northern-eastern boundary of the farm STONEY LEA 6070. Proceed south-eastwards along the north-eastern boundaries of the farms STONEY LEA 6070 and PANGBOURNE 15598. Proceed south-westwards along the south-eastern boundary of this farm. Proceed southwards along the eastern boundary of the farms PANGBOURNE 15598 and MEYERS HOEK 4230. Proceed eastwards along the northern boundary of the farm BERG UITKOMST 15779 and then south-westwards along the south-eastern boundary of this farm. Proceed eastwards along the northern boundaries of the farms BOSCHBERG 16599, INKRUIP 5273, MEALIESTUIN SPRUIT B 5340, UP GEORGE 5339 and WATERKLOOF NO 2 4244. Proceed southwards along the eastern boundaries of the farms WATERKLOOF NO 2 4244, GARTMORE 2435. Proceed south-eastwards along the north-eastern boundary of the farms DWARS RIVIER 1170, GELEGEN FONTEIN 11671 and GELEGEN FONTEIN 1204. Proceed southwards along the eastern boundary of the farm STEIN COAL SPRUIT 1171 and WASBANK Township (Tsp). Proceed eastwards along the northern boundary of WASBANK Tsp and then southwards along the eastern boundary of this Tsp. Proceed eastwards along the northern</p>

MAGISTERIAL DISTRICT CREATED	SEAT OF THE MAGISTRACY AND SUB-DISTRICTS CREATED	LOCAL LIMITS DEFINED BY POINT-TO-POINT DESCRIPTIONS
		<p>boundaries of the farms KLEIN FONTEIN 1262 and KLEINE WATERVAL 1152. Proceed southwards along the eastern boundaries of this farm KLEINE WATERVAL 1152 and then westwards along the southern boundary of this farm up to the intersection with the eastern boundary of the farm KLIP FONTEIN 1155. Proceed southwards along the eastern boundaries of the farms KLIP FONTEIN 1155 and UITVLUCHT 1156. Proceed north-eastwards along the north-western boundary of the farm KLIP POORT 1162. Proceed south-eastwards along the north-eastern boundary of the farms KLIP POORT 1162 and UITVAL 1244. Proceed south-westwards along the south-eastern boundary of the farm UITVAL 1244 and SIGWEJE 15409. Proceed north-westwards along the south-western boundary of this farm SIGWEJE 15409. Proceed southwards along the eastern boundaries of the farms SOM'S HOEK 1151 and SITHOLE 17481. Proceed westwards along the short southern boundary of this farm, then southwards along the short eastern boundaries and then again westwards along the southern boundaries of this farm SITHOLE 17481. Proceed north-eastwards along a consolidation component line, then north-westwards and finally northwards all along these consolidation component lines across this farm SITHOLE 17481 up to the corner of the western and southern rectilinear boundaries of this farm. Proceed westwards for a short distance along the northern boundary of this farm up to the intersection with the Sundays River. Proceed generally north-westwards along the Sundays River up to the intersection with the eastern boundary of the farm DRIE FONTEIN 1092. Proceed southwards along the eastern boundary of the farms DRIE FONTEIN 1092 and WOODLANDS 18610. Proceed westwards along the southern boundary of the farms WOODLANDS 18610 and ELANDSVLEI 16322. Proceed northwards along the western boundary of the farm ELANDSVLEI 16322 and then continue northwards along this boundary line extended all along the consolidation component lines across the farms ELANDSVLEI 16322, NAMBITI 18062, WOODLANDS 18610, SPRINBOK LODGE 18096 and WOODLANDS 18610 up to the south-eastern corner of the farm KLEINE FONTEIN 1263. Proceed south-westwards along the south-eastern boundary of this farm up to the intersection with the eastern one of the double powerline servitude. Proceed south-westwards along this powerline servitude over the farms GEORGINA 1354, LOMBARDS KOP SETTLEMENT 12873, MODDER SPRUIT 1185, St Chads Tsp, MODDER SPRUIT 1185, St Chads Tsp, MODDER SPRUIT 1185, St Chads Tsp, MODDER SPRUIT 1185, St Chads and MODDER SPRUIT 1185 up to the intersection with the Klip River. Proceed generally westwards along the Klip River up to the intersection with the southern boundary of Portion 6 of the farm HERMANUS KRAAL 1186 at the Umbuwana Railway Station. Proceed westwards along this southern boundary of Portion 6 extended up to the intersection with the Railway Line on the farm HERMANUS KRAAL 1186. Proceed southwards along the Railway Line up to the intersection with the northern boundary of the farm LANGVERWACHT 1044. Proceed eastwards along the northern boundaries of the farm LANGVERWACHT 1044 up to the intersection with the Tugela River. Proceed southwards along the Tugela River up to the intersection with the north-eastern boundary of the farm LABUSCAGNES KRAAL 1229. Proceed south-eastwards along the north-eastern boundaries of this farm LABUSCAGNES KRAAL 1229, the southwards along the eastern boundary, then south-westwards along the south-eastern boundary and finally westwards along the southern boundary all of this farm LABUSCAGNES KRAAL 1229 and also VARKENS FONTEIN 1138. Proceed northwards along the western boundary of this farm VARKENS FONTEIN 1138 up to the intersection with the Tugela River. Proceed generally westwards along the Tugela River up to the intersection with the south-western boundary of the farm SPIOEN KOP 1274. Proceed north-westwards along the south-western boundaries of this farms SPIOEN KOP 1274, GROOTE HOEK 1242 and KLEINE FONTEIN 1160. Proceed northwards along the western boundary of the farms KLEINE FONTEIN 1160, BRAEMAR 2064 and RUTHERGLEN 2099. Proceed westwards along the south-western boundary of the farms KROOM ELBOOG 1260, also its extension across UITVAL 14398 and DOORN HOEK. Proceed north-westwards along the south-western boundary of the farms KRANSKOP 5322 and ZUURPLAAT 5330. Proceed northwards along the western boundary of the farm DAASKOP 5405. Proceed north-westwards along the south-western boundaries of the farm PIETS HOEK 9433. Proceed westwards along the southern boundary of the farm JACOBS LADDER 11985. Proceed northwards along the western boundary of the farm JACOBS LADDER 11985. Proceed generally north-eastwards along the north-western provincial boundary of KZN with the Free State up to the north-western corner of the farm WARWICK A 8614, which is the starting point.</p>

MAGISTERIAL DISTRICT CREATED	SEAT OF THE MAGISTRACY AND SUB-DISTRICTS CREATED	LOCAL LIMITS DEFINED BY POINT-TO-POINT DESCRIPTIONS
	Ezakheni sub-district of uThukela magisterial district	<p>Starting from the intersection of the eastern one of the double Powerline Servitude with the north-western boundary of the farm GEORGINA 1354 Proceed north-eastwards along the north-western boundary of the farms GEORGINA 1354 and ELANDSVLEI 16322. Proceed southwards along the consolidation component lines across the farms WOODLANDS 18610, SPRINGBOK LODGE 18096, WOODLANDS 18610, NAMBITI 18062 and ELANDSVLEI 16322 up to the north-eastern corner of the farm JACOBSRUS 16364. Proceed southwards along the eastern boundary of this farm and then westwards along the northern boundary of this farm JACOBSRUS 16364. Proceed north-eastwards along the north-western boundary of the farms DOORN KRAAL 1137, OPMERKZAAMHEID 1394 and OLIPHANTS KOP 1259 up to the intersection with the Sundays River on this farm. Proceed generally south-eastwards along the Sundays River up to the intersection with the northern boundary of the farm SITHOLE 17481. Proceed eastwards for a short distance along the northern boundary of this farm SITHOLE 17481, then south-westwards along a consolidation component line, then eastwards along and finally again south-westwards all along the consolidation component lines across the farm SITHOLE 17481 up to the south-western corner of this farm. Continue south-westwards along a consolidation component line across the farm MTHEMBU 17538 up to the intersection with the Tugela River. Proceed generally westwards along the Tugela River up to the intersection with the southern boundary of the farm BRAKFONTein SETTLEMENT 12840. Proceed westwards along the southern boundary of the farms BRAKFONTein SETTLEMENT 12840 and DAVELS HOEK 1080 up to the intersection with the Railway Line. Proceed northwards along the Railway Line up to the intersection with the northern boundary Portion 26 of the farm HERMANUS KRAAL 1186 extended westwards, at the Umbulwana Railway Station. Proceed westwards along the northern boundary of Portion 26 of this farm HERMANUS KRAAL 1186 up to the intersection with the Klip River. Proceed generally eastwards along the Klip River up to the intersection with the eastern one of the double Powerline Servitude. Proceed northwards along this Powerline Servitude up to the intersection with the north-western boundary of the farm GEORGINA 1354, which is the starting point.</p>
	Inkosi Langalibalele sub-district of uThukela magisterial district	<p>Starting from the intersection of the western national boundary of KZN with Lesotho and the Injasuti/Little Tugela River, proceed eastwards along the Injasuti/Little Tugela River, turning northwards across STATE LAND up to the intersection with the western boundary of the farm SOLITUDE 7129. Proceed northwards along the western boundaries of this farm SOLITUDE 7129 and then north-eastwards along the north-western boundary of this farm and also COMPENSATION 15588 up to the intersection with the south-western boundary of the farm GLENORA 6655. Proceed north-westwards along the south-western boundary of this farm GLENORA 6655 and then eastwards along the northern boundary of this farm. Proceed northwards along the western boundaries of the farms DRAKENSBERG LOCATION NO 2 9605 and MARITZ DAM 1256. Proceed eastwards along the northern boundary of this farm MARITZ DAM 1256 up to the intersection with the western boundary of the farm ASSEGAI HOEK 1410. Proceed northwards along this western boundary of the farm ASSEGAI HOEK 1410 and then eastwards along the northern boundary of this farm. Proceed northwards along the western boundaries of the farm WAAY PLAATS 5690 and the eastwards along the northern boundary of this farm. Proceed south-eastwards along the north-eastern boundary of the farm RETREAT 7663. Proceed eastwards along the short northern boundary of the farm KLIP FONTEIN 16049 and continue eastwards along the consolidation component line across this farm and then northwards still along the consolidation component lines across this farm and also SNELSTER 16048 up to the intersection with the north-western boundary of this farm SNELSTER 16048. Proceed north-eastwards along the north-western boundary of the farm SNELSTER 16048 up to the intersection with the north-western boundary of the farm SNELSTER 16048. Continue north-eastwards along the consolidation component line across the farm DOORN KOP 16271 and then along the north-western boundaries of the farms DOORN KOP 16271, DOORNKOP 837 and HAASE FONTEIN 1228. Proceed eastwards along the northern boundaries of the farms HAASE FONTEIN 1228 and HILLGROVE 2056. Proceed north-eastwards along the north-western boundary of the farm BLOUKRANS 12771. Proceed northwards along the western boundaries of the farms RIET BULT 1213 and CROMLEYBANK 1146 up to the intersection with the Tugela River. Proceed generally eastwards along the Tugela River up to the western boundary of the farm OSAKA 12977 on the southern side of the river and continue along the river for a short distance up to the intersection with the consolidation component line of the farm MTHEMBU 17538 to the north. Proceed northwards along this component line across this farm up to the north-western corner of the farm MTHEMBU 17538. Proceed eastwards along the northern boundaries of this farm, then north-westwards, turning northwards and finally again eastwards along the short northern boundary of this farm MTHEMBU 17538 up to the</p>

MAGISTERIAL DISTRICT CREATED	SEAT OF THE MAGISTRACY AND SUB-DISTRICTS CREATED	LOCAL LIMITS DEFINED BY POINT-TO-POINT DESCRIPTIONS
		<p>intersection with the Sundays River. Proceed southwards along the Sundays River up to the intersection with the Tugela River. Proceed generally south-westwards along the Tugela River up to the intersection with the short northern boundary of the farm LORAINÉ 13209. Proceed eastwards along the northern boundary of this farm LORAINÉ 13209. Proceed southwards along the eastern boundary of the farms LORAINÉ 13209, KOORN SPRUIT 4355, DOORN VLAKTE 2985, GOEDE HOOP 2093, LILY FONTEIN 2106, ELLENA BERG 2103, BELLEVUE 2098 and SHENFIELD 17186. Proceed south-westwards along the south-eastern boundary of the farms SHENFIELD 17186 and BELLEVUE 13190. Proceed southwards along the eastern boundaries of the farms ORIBI HILLS 16661 and ORIBI FLAT 10542. Proceed north-westwards along the south-western boundaries of this farm ORIBI FLAT 10542 up to the northwestern corner of this farm. Continue north-westwards along the consolidation component line and then south-westwards along the component line up to the short western boundary of this farm ORIBI HILLS 16661. Proceed south-westwards along the south-eastern boundaries of the farms ZWAGERS HOEK 2130 and LOT 8 1907. Proceed westwards along the southern boundary of the farms LOT 8 1907 and BLAAUW KRANS 1123, up to the intersection with the eastern boundary of the farm RONG POORT SPRUIT 1200. Proceed southwards along the eastern boundaries of the farms RONG POORT SPRUIT 1200 and RONG POORT 1337. Proceed westwards along the southern boundary of the farm RONG POORT 1337. Proceed southwards along the eastern boundary of the farm VAAL KRANS 1230 and then westwards along the southern boundary of this farm. Proceed south-westwards along the south-eastern boundary of Portion 2 of the farm HILLANDALE 18045 and the farms MISGUNST 1916 and WELVERDIENT 1929. Proceed westwards along the southern boundary of this farm WELVERDIENT 1929. Proceed south-westwards along the south-eastern boundary of the farms ZUUR HOEK 1928, CLIFFDALE 3007, WATER RIDGE 16917 and WATERSHED 8124. Proceed westwards along the southern boundary of the farms WATERSHED 8124, HUTTON 16407 and SUB B OF HUTTON 8084. Proceed northwards along the western boundary of the farms SUB B OF HUTTON 8084 and HUTTON A 8083. Proceed south-westwards along the south-eastern boundaries of the farms LOVATT 14956, FIELDHEAD 8342, EVERSLEY No 3 18112 and YORKVILLE 8155. Proceed eastwards along the northern boundary of the farm GLEN ANNIE 5212, then southwards along the short eastern Nsonge River boundary and then south-westwards along the south-eastern boundary of this farm GLEN ANNIE 5212. Proceed southwards along the eastern boundary of the farm HARLEIGH 8533. Proceed westwards along the southern boundary of the farms HARLEIGH 8533, NORTHINGTON 8532, OLD ROAR 8074, SWARRATON NO 2 8337 and TIGER HOEK 15934. Proceed northwards along the eastern boundary of this farm TIGER HOEK 15934 and then north-eastwards along the north-western boundary of the Remaining Extent of the farm TIGER HOEK 15934, Portion 1 of this farm and WAKKERFONTEIN 5160. Proceed northwards along the western boundary of the farm CAMEWOOD 5965. Proceed westwards along the southern boundary of the farms MAZWE 9032 and DRAKENSBERG LOCATION NO 1 9604 and then north-westwards along the south-western boundary of this farm up to the intersection with the south-eastern boundary of the farm ST LEONARDS 8048. Proceed south-westwards along the south-eastern boundary of the farms ST LEONARDS 8048 and STATE LAND. Proceed southwards along the eastern boundaries of this STATE LAND, the westwards along the southern boundaries, then north-westwards and finally south-westwards along the south-eastern boundary of this STATE LAND. From the eastern corner proceed westwards along the southern boundary of the Uthuketa District Municipality up to the Giant's Castle Watershed line and the following these watershed lines generally westwards, turning northwards up to the intersection with the south-western national boundary of KZN with Lesotho. Proceed generally north-westwards along this south-western national KZN boundary up to the intersection with the Injasuti/Little Tugela River on STATE LAND, which is the starting point.</p>
	Okhahlamaba sub-district of uThukela magisterial district	<p>Starting from the north-western corner of the farm UMNAMBITE 7891, proceed eastwards along the northern boundary of the farms UMNAMBITE 7891 and BORDER KLOOF 11991. Proceed southwards along the eastern boundary of the farms BORDER KLOOF 11991, WILLOWS 8284 and HOWE 5453 up to the intersection with the northern boundary of the farm TENT HOEK 10151. Proceed eastwards along the northern boundary of the farms TENT HOEK 10151 and ZUURKLOOF 5190. Proceed southwards along the eastern boundary of this farm ZUURKLOOF 5190. Proceed eastwards along the northern boundary of the farms LOT 208 GELUKSBURG 2070, KLAARFONTEIN 2082, TULLINCHINWALL 2069, UITVAL 14398 and ABERGELDY 4337. Proceed southwards along the eastern boundary of the farms KOPJIE ALEEN 4664, WARROCK NO 2 4711, MAINS 2071 and KLIPPLAATS FONTEIN 1235. Proceed south-</p>

MAGISTERIAL DISTRICT CREATED	SEAT OF THE MAGISTRACY AND SUB-DISTRICTS CREATED	LOCAL LIMITS DEFINED BY POINT-TO-POINT DESCRIPTIONS
Zululand Magisterial District	Ulundi main seat of Zululand magisterial district	<p>eastwards along the north-eastern boundary of the farms VENTERS LAGER 1291 and RHENOSTER FONTEIN 1051 up to the intersection with the Tugela River. Proceed generally south-eastwards then turning eastwards along the Tugela River up to the intersection with the eastern boundary of the farm DOORN SPRUIT 1163. Proceed southwards along the eastern boundary of the farm DOORN SPRUIT 1163. Proceed south-westwards along the south-eastern boundaries of the farms DOORN SPRUIT 1163 and KOP LEEGTE 1154. Continue south-westwards along the consolidation component line across the farm DOORN KOP 16271 up to the north-eastern corner of the farm STRYD POORT 1136. Proceed south-westwards along the south-eastern boundary of this farm STRYD POORT 1136 up to the intersection with the consolidation component line of the farm SNELSTER 16048. Proceed south-eastwards along this consolidation component line across the farms SNELSTER 16048 and KLIP FONTEIN 16049 and then westwards up to the south-eastern corner of the farm MOUNT ELIZABETH 1982. Continue westwards along the short southern boundary of this farm MOUNT ELIZABETH 1982 and then north-westwards along the south-western boundary of this farm. Proceed westwards along the southern boundary of the farm STRYD POORT 1136. Proceed southwards along the eastern boundary of the farms UITZICHT 1926 and VAAL BANK 1266. Proceed westwards along the southern boundary of this farm VAAL BANK 1266 up to the intersection with the eastern boundary of the farm SOLFERINO 2127. Proceed southwards along the eastern boundary of the farm SOLFERINO 2127. Proceed westwards along the southern boundary of this farm SOLFERINO 2127. Proceed southwards along the eastern boundary of the farm ELLERSLIE 1969 and then north-westwards along the south-western boundary of this farm. Proceed southwards along the eastern boundary of the farms CATHKIN 1285, HEARTSEASE 3291, KRANSHOEK 3015, MAATSCHAPIJ 9041 and STATE LAND (Cathkin Peak Forest Reserve) up to the intersection with the Injasuti or Little Tugela River. Proceed southwards along the Injasuti/Little Tugela River, turning westwards across STATE LAND up to the intersection with the south-western national boundary of KZN with Lesotho. Proceed generally north-westwards along this south-western KZN national boundary up to the intersection with the western provincial boundary of KZN with the Free State. Proceed generally northwards along this western provincial boundary, turning north-eastwards up to the north-western corner of the farm UMNAMBITE 7891, which is the starting point.</p>
Zululand Magisterial District	Ulundi main seat of Zululand magisterial district	<p>Starting from the north-western corner of the farm RESERVE No 12 15832 at the intersection of the Bululwana River western boundary and the north-western straight-line boundary of this farm, proceed north-eastwards along this north-western boundary of this farm and then northwards along the short western boundary of this farm. Proceed eastwards along the Impalaza Spruit northern boundary of this farm turning generally north-eastwards along the generally north-western river boundary of this farm up to the intersection with the Nkunzana River. Continue generally northwards along the Nkunzana River western boundary of this farm up to the intersection with the Mkuze River. Proceed generally north-eastwards along the generally north-western Mkuze River boundary of this farm RESERVE NO 12 15832 up to the intersection with the western rectilinear boundary of this farm. Proceed southwards along the western boundaries of this farm up to the intersection with the Mdluna River. Proceed westwards along the southern Mdluna River boundary of this farm turning southwards along the western river boundary of this farm up to the intersection with the Wela River. Proceed north-westwards along the Wela River for a short distance turning westwards along the Ngojwana Stream up to the intersection with the straight-line south-western boundary of this farm. Proceed north-westwards along this south-western boundary of this farm up to the intersection with the Isokosoko Stream boundary of this farm. Proceed westwards along the Isokosoko Stream southern boundary of this farm up to the intersection with the Mona River. Proceed generally southwards along the eastern Mona River boundary of this farm up to the intersection with the Black Umfolozi River. Proceed westwards along the Black Umfolozi River southern boundary turning generally north-westwards along the south-western river boundary of this farm up to the intersection with the south-eastern straight-line boundary of this farm RESERVE No 12 15832. Proceed south-westwards along the south-eastern boundaries of this farm and then westwards along the southern rectilinear boundary of this farm up to the intersection with the Mbhekamuzi River. Proceed generally south-westwards along the Mbhekamuzi River south-eastern boundary of this farm up to the intersection with the western boundary of this farm. Proceed northwards all along the western rectilinear and river boundaries of this farm up to the intersection of the Bululwana River western boundary with the north-western rectilinear boundary of this farm RESERVE No 12 15832, which is the starting point.</p>

MAGISTERIAL DISTRICT CREATED	SEAT OF THE MAGISTRACY AND SUB-DISTRICTS CREATED	LOCAL LIMITS DEFINED BY POINT-TO-POINT DESCRIPTIONS
	AbaQulusi Sub-district sub-district of Zululand magisterial district	<p>Starting from the north-western corner of the farm RIVIERPLAAS 433, proceed generally eastwards along the northern provincial boundary of KZN with Mpumalanga up to the intersection with the westernmost consolidation component line of the farm SIMDLANGENTSHA 16956. Proceed south-westwards along this consolidation component line following the south-eastern boundary of the eDumbe Local Municipality across the farm SIMDLANGENTSHA 16956, up to the intersection with the Pongola River. Proceed generally south-eastwards along the Pongola River up to the intersection with the eastern river boundary of the farm DLAMINI TRIBAL AREA 448. Proceed southwards along the eastern boundary of the farms DLAMINI TRIBAL AREA 448, DRAAIOIOM 709, EENSGEVONDEN 582 and KLIPRIF 111 up to the intersection with the northern boundary of the farm BEDROG 217. Proceed eastwards along the northern boundary of this farm BEDROG 217 and then southwards along the eastern boundary of this farm up to the intersection with the northern boundary of the farm MOOKLIP 239. Proceed eastwards along the northern boundary of this farm MOOKLIP 239. Proceed northwards along the western boundaries of the farm SMALDEEL 575, Louwsburg Tsp and the farm ONVERWACHT 395. Proceed eastwards along the northern boundary of the farm ONVERWACHT 395 and then southwards along the eastern boundary of this farm up to the intersection with the northern boundary of the farm LANGVERWACHT 493. Proceed eastwards along the northern boundary of this farm LANGVERWACHT 493. Proceed northwards along the western boundary of the farms HEELTEVREDEN 573 and DWARSRAND 110. Proceed south-eastwards along the north-eastern boundary of this farm. Proceed southwards along the eastern boundary of the farms DWARSRAND 110, HEELTEVREDEN 573 and MOOIBANK 378 up to the intersection with the northern boundary of the farm ZILVERKLIP 351. Proceed eastwards along the northern boundary of the farm ZILVERKLIP 351. Proceed southwards along the eastern boundary of the farms ZILVERKLIP 351 and GELUK 545 up to the intersection with the northern boundary of the farm WITKLOOF 546. Proceed eastwards along the northern boundary of the farms WITKLOOF 546 and MORGENZON 460. Proceed northwards along the western boundary of the farm VEEPLAATS 615 and then eastwards along the northern boundary of this farm. Proceed southwards along the eastern boundary of the farms VEEPLAATS 615, GOEDGETROFFEN 557, EHLMAHLOMA 727, LANGVERWACHT 561, WATERVAL 553 and WELVERDIEND 630. Proceed south-westwards along the south-eastern boundary of the farms WELVERDIEND 630, LANGGEWACHT 275, GEWONNEN 572, CHENELS 837, ONVERWACHT 552 and KEZA 713. Proceed southwards along the eastern boundary of the farm ERINDALE 809 and then north-westwards along the south-western boundaries of this farm. Proceed south-westwards along the south-eastern boundary of the farm BOSCHHOEK 489, then westwards along the southern boundary of this and finally northwards along the western boundary of this farm up to the intersection with the southern boundary of the farms HAMBROCK 748 and DOORNHOEK 204. Proceed southwards along the eastern boundary of the farm DORNFELDT 790, then westwards along the southern boundary of this farm, then northwards along the western boundary and finally again westwards along another southern boundary of this farm DORNFELDT 790. Proceed southwards along the eastern boundary of the farm OMEGA 832, then westwards along the southern boundary of this farm, then northwards along the western boundary of this farm OMEGA 832, then again westwards along the short southern boundary of this farm and finally again northwards along the western boundary of this farm. Proceed south-westwards along the south-eastern boundaries of the farm SCHOONSPRUIT 742 and then southwards along the eastern boundary of this farm. Proceed westwards along the southern boundary of the farms SCHOONSPRUIT 742 and SCHOONSPRUIT 542. Proceed southwards along the western boundary of the farm VAALKRANS 564, then westwards along the southern boundary of this farm and finally northwards along the western boundary of this farm up to the intersection with the southern boundary of the farm NOOITVERWACHT 221. Proceed westwards along the southern boundary of the farms NOOITVERWACHT 221 and MOONTLIK 767. Proceed southwards along the eastern boundary of the farm UITZIGT 501 and then westwards along the southern boundary of this farm. Proceed southwards along the eastern boundary of the farms WATERVAL 374, KROMELLENBOOG 298, ONRUST 120 and ROOIKOP 43 up to the intersection with the northern boundary of the farm BEDROG 47. Proceed south-westwards along the south-eastern boundary of the farms BEDROG 47 and IN MEMORIAM 442 up to the south-eastern corner of this farm IN MEMORIAM 442. Proceed southwards for a short distance and then generally north-westwards along the Umvunyana River up to the intersection with the Jojosi River on the farm HLAHLINDELELA 17482. Proceed generally westwards along the southern Jojosi River boundary of the farm HLAHLINDELELA 17482 and then deviating from the Jojosi River westwards following the southern boundary of this</p>

MAGISTERIAL DISTRICT CREATED	SEAT OF THE MAGISTRACY AND SUB-DISTRICTS CREATED	LOCAL LIMITS DEFINED BY POINT-TO-POINT DESCRIPTIONS
		<p>farm, turning generally northwards along the western boundaries of this farm HLAHLINDELELA 17482. Proceed generally north-westwards along the irregular south-western boundary of the farm KANDASPUNT PRISON 764, turning westwards along the southern boundary of the farms KANDASPUNT PRISON 764, KANDAS PUNT 488, KANDAS PRISON 788, BEDROG 607 and GLENLEITCH 871 up to the intersection with the Bloed River on this farm. Proceed westwards at first and then generally northwards along the Bloed River, then deviating from the Bloed River by turning north-eastwards along the irregular north-western boundary of the farm VLEIPLAATS 664. Proceed generally northwards along the irregular western boundaries of the farms FLENSBURG 815, LOT A 18 DUBBELRECHT 816, HARTEBEESTBULT 578 and LANGVERWACHT 616, turning eastwards along the northern Nsonto River boundary of this farm LANGVERWACHT 616. Continue eastwards along the northern river boundary of the farm LEKKERWATER 9, turning northwards along the irregular western boundary of this farm and also GLENDALE 789 and KAMBULA 381 up to the intersection with the western rectilinear boundary of this farm. Proceed northwards along the western boundary of the farms KAMBULA 381 and A NO 8 695. Proceed westwards along the southern boundary of the farm SCHURVEBERGHOEK 30. Proceed generally northwards along the generally western boundaries of the farms SCHURVEBERGHOEK 30, PIVAANSPOORT 80, TWISTHOEK 17070, BOSCHKRANS 69, MOOIHOEK 34, UITKOMST 38, PROTEST 117, SCHUILHOEK 40, UITVLUGT 17096. Proceed westwards along the southern Pongola River boundary of the farm RIVIERPLAAS 433 and then proceed northwards along the western boundary of this farm up to the north-western corner, which is the starting point.</p>
	Nongoma sub-district of Zululand magisterial district	<p>Starting from the north-western corner of the farm RESERVE No 12 15832 at the intersection of the Bululwana River western boundary and the north-western straight-line boundary of this farm, proceed north-eastwards along this north-western boundary of this farm and then northwards along the short western boundary of this farm. Proceed eastwards along the Impalaza Spruit northern boundary of this farm turning generally north-eastwards along the generally north-western river boundary of this farm up to the intersection with the Nkunzana River. Continue generally northwards along the Nkunzana River western boundary of this farm up to the intersection with the Mkuze River. Proceed generally north-eastwards along the generally north-western Mkuze River boundary of this farm RESERVE NO 12 15832 up to the intersection with the western rectilinear boundary of this farm. Proceed southwards along the western boundaries of this farm up to the intersection with the Mdluna River. Proceed westwards along the southern Mdluna River boundary of this farm turning southwards along the western river boundary of this farm up to the intersection with the Wela River. Proceed north-westwards along the Wela River for a short distance turning westwards along the Ngojwana Stream up to the intersection with the straight-line south-western boundary of this farm. Proceed north-westwards along this south-western boundary of this farm up to the intersection with the Isokosoko Stream boundary of this farm. Proceed westwards along the Isokosoko Stream southern boundary of this farm up to the intersection with the Mona River. Proceed generally southwards along the eastern Mona River boundary of this farm up to the intersection with the Black Umfolozi River. Proceed westwards along the Black Umfolozi River southern boundary turning generally north-westwards along the south-western river boundary of this farm up to the intersection with the south-eastern straight-line boundary of this farm RESERVE No 12 15832. Proceed south-westwards along the south-eastern boundaries of this farm and then westwards along the southern rectilinear boundary of this farm up to the intersection with the Mbhekamuzi River. Proceed generally south-westwards along the Mbhekamuzi River south-eastern boundary of this farm up to the intersection with the western boundary of this farm. Proceed northwards all along the western rectilinear and river boundaries of this farm up to the intersection of the Bululwana River western boundary with the north-western rectilinear boundary of this farm RESERVE No 12 15832, which is the starting point.</p>
	uPhongolo Sub-District of Zululand magisterial district	<p>Starting from the north-western corner of the farm RIVIERPLAAS 433, proceed generally eastwards along the northern provincial boundary of KZN with Mpumalanga up to the intersection with the westernmost consolidation component line of the farm SIMDLANGENTSHA 16956. Proceed south-westwards along this consolidation component line following the south-eastern boundary of the eDumbe Local Municipality across the farm SIMDLANGENTSHA 16956, up to the intersection with the Pongola River. Proceed generally south-eastwards along the Pongola River up to the intersection with the eastern river boundary of the farm DLAMINI TRIBAL</p>

MAGISTERIAL DISTRICT CREATED	SEAT OF THE MAGISTRACY AND SUB-DISTRICTS CREATED	LOCAL LIMITS DEFINED BY POINT-TO-POINT DESCRIPTIONS
		<p>AREA 448. Proceed southwards along the eastern boundary of the farms DLAMINI TRIBAL AREA 448, DRAAIOM 709, EENSGEVONDEN 582 and KLIPRIF 111 up to the intersection with the northern boundary of the farm BEDROG 217. Proceed eastwards along the northern boundary of this farm BEDROG 217 and then southwards along the eastern boundary of this farm up to the intersection with the northern boundary of the farm MOOKLIP 239. Proceed eastwards along the northern boundary of this farm MOOKLIP 239. Proceed northwards along the western boundaries of the farm SMALDEEL 575, Louwsburg Tsp and the farm ONVERWACHT 395. Proceed eastwards along the northern boundary of the farm ONVERWACHT 395 and then southwards along the eastern boundary of this farm up to the intersection with the northern boundary of the farm LANGVERWACHT 493. Proceed eastwards along the northern boundary of this farm LANGVERWACHT 493. Proceed northwards along the western boundary of the farms HEELTEVREDEN 573 and DWARSRAND 110. Proceed south-eastwards along the north-eastern boundary of this farm. Proceed southwards along the eastern boundary of the farms DWARSRAND 110, HEELTEVREDEN 573 and MOOIBANK 378 up to the intersection with the northern boundary of the farm ZILVERKLIP 351. Proceed eastwards along the northern boundary of the farm ZILVERKLIP 351. Proceed southwards along the eastern boundary of the farms ZILVERKLIP 351 and GELUK 545 up to the intersection with the northern boundary of the farm WITKLOOF 546. Proceed eastwards along the northern boundary of the farms WITKLOOF 546 and MORGENZON 460. Proceed northwards along the western boundary of the farm VEEPLAATS 615 and then eastwards along the northern boundary of this farm. Proceed southwards along the eastern boundary of the farms VEEPLAATS 615; GOEDGETROFFEN 557, EHLMAHLOMA 727, LANGVERWACHT 561, WATERVAL 553 and WELVERDIEND 630. Proceed south-westwards along the south-eastern boundary of the farms WELVERDIEND 630, LANGGEWACHT 275, GEWONNEN 572, CHENELS 837, ONVERWACHT 552 and KEZA 713. Proceed southwards along the eastern boundary of the farm ERINDALE 809 and then north-westwards along the south-western boundaries of this farm. Proceed south-westwards along the south-eastern boundary of the farm BOSCHHOEK 489, then westwards along the southern boundary of this and finally northwards along the western boundary of this farm up to the intersection with the southern boundary of the farms HAMBROCK 748 and DOORNHOEK 204. Proceed southwards along the eastern boundary of the farm DORNFELDT 790, then westwards along the southern boundary of this farm, then northwards along the western boundary and finally again westwards along another southern boundary of this farm DORNFELDT 790. Proceed southwards along the eastern boundary of the farm OMEGA 832, then westwards along the southern boundary of this farm, then northwards along the western boundary of this farm OMEGA 832, then again westwards along the short southern boundary of this farm and finally again northwards along the western boundary of this farm. Proceed south-westwards along the south-eastern boundaries of the farm SCHOONSPRUIT 742 and then southwards along the eastern boundary of this farm. Proceed westwards along the southern boundary of the farms SCHOONSPRUIT 742 and SCHOONSPRUIT 542. Proceed southwards along the western boundary of the farm VAALKRANS 564, then westwards along the southern boundary of this farm and finally northwards along the western boundary of this farm up to the intersection with the southern boundary of the farm NOOITVERWACHT 221. Proceed westwards along the southern boundary of the farms NOOITVERWACHT 221 and MOONTLIK 767. Proceed southwards along the eastern boundary of the farm UITZIGT 501 and then westwards along the southern boundary of this farm. Proceed southwards along the eastern boundary of the farms WATERVAL 374, KROMELLENBOOG 298, ONRUST 120 and ROOIKOP 43 up to the intersection with the northern boundary of the farm BEDROG 47. Proceed south-westwards along the south-eastern boundary of the farms BEDROG 47 and IN MEMORIAM 442 up to the south-eastern corner of this farm IN MEMORIAM 442. Proceed southwards for a short distance and then generally north-westwards along the Umvunya River up to the intersection with the Jojosi River on the farm HLAHLINDELELA 17482. Proceed generally westwards along the southern Jojosi River boundary of the farm HLAHLINDELELA 17482 and then deviating from the Jojosi River westwards following the southern boundary of this farm, turning generally northwards along the western boundaries of this farm HLAHLINDELELA 17482. Proceed generally north-westwards along the irregular south-western boundary of the farm KANDASPUNT PRISON 764, turning westwards along the southern boundary of the farms KANDASPUNT PRISON 764, KANDAS PUNT 488, KANDAS PRISON 788, BEDROG 607 and GLENLEITCH 871 up to the intersection with the Bloed River on this farm. Proceed westwards at first and then generally northwards along the Bloed River, then deviating from the Bloed River by turning north-eastwards along the irregular north-western boundary of the farm VLEIPLAATS 664.</p>

MAGISTERIAL DISTRICT CREATED	SEAT OF THE MAGISTRACY AND SUB-DISTRICTS CREATED	LOCAL LIMITS DEFINED BY POINT-TO-POINT DESCRIPTIONS
		<p>Proceed generally northwards along the irregular western boundaries of the farms FLENSBURG 815, LOT A 18 DUBBELRECHT 816, HARTEBEESTBULT 578 and LANGVERWACHT 616, turning eastwards along the northern Nsonto River boundary of this farm LANGVERWACHT 616. Continue eastwards along the northern river boundary of the farm LEKKERWATER 9, turning northwards along the irregular western boundary of this farm and also GLENDALE 789 and KAMBULA 381 up to the intersection with the western rectilinear boundary of this farm. Proceed northwards along the western boundary of the farms KAMBULA 381 and A NO 8 695. Proceed westwards along the southern boundary of the farm SCHURVEBERGHOEK 30. Proceed generally northwards along the generally western boundaries of the farms SCHURVEBERGHOEK 30, PIVAANSPOORT 80, TWISTHOEK 17070, BOSCHKRANS 69, MOOIHOEK 34, UITKOMST 38, PROTEST 117, SCHUIJLHOEK 40, UITVLUGT 17096. Proceed westwards along the southern Pongola River boundary of the farm RIVIERPLAAS 433 and then proceed northwards along the western boundary of this farm up to the north-western corner, which is the starting point.</p>

DEPARTMENT OF JUSTICE AND CONSTITUTIONAL DEVELOPMENT


NOTICE 931 OF 2022

**MAGISTRATES' COURTS ACT, 1944 (ACT NO. 32 OF 1944): CREATION OF
MAGISTERIAL DISTRICTS AND THE ESTABLISHMENT OF DISTRICT COURTS IN
RESPECT OF THE EASTERN CAPE PROVINCE**

1. I, Ronald Ozzy Lamola, Minister of Justice and Correctional Services, in terms of section 2(1)(a),(f),(h),(j),(k) and (l) of the Magistrates' Courts Act, 1944 (Act No. 32 of 1944) (the Act), read with item 16(6) of Schedule 6 to the Constitution of the Republic of South Africa, 1996, hereby, in respect of the Eastern Cape Province, and with effect from 1 April 2022—
 - (a) withdraw all previous Government Notices creating and establishing magisterial districts, sub-districts, places for the holding of courts and periodical courts and describing local limits relating to such courts in the Eastern Cape Province, published before the date on which this Notice takes effect;
 - (b) create, in respect of the municipal areas mentioned under column "A" of Schedule 1, magisterial districts to be known by the names referred to under column "B" of Schedule 1 and establish courts named under column "C" of Schedule 1 for the said districts for the purposes of:
 - (i) the trial of persons accused of committing any offences in respect of which it has jurisdiction as contemplated in sections 89 and 92 of the Act or any other law; and
 - (ii) adjudication of civil disputes in respect of which it has jurisdiction as contemplated in section 29(1) of the Act or any other law.
 - (c) specify, in respect of each magisterial district named under Column "B" of the attached Schedule 1, seats of the magistracy, as reflected under Column "D" of the said Schedule;

- (d) detach portions of the magisterial districts mentioned under Column "B" of the attached Schedule 1, to create sub-districts to be known by the names referred to under Column "E" and establish detached courts mentioned under "F" of the attached Schedule 1 for the said sub-districts;
 - (e) appoint within the districts named under Column "B" of the attached Schedule 1 and sub-districts named under Column "E" of the attached Schedule 1, places for holding of a court, as reflected under Column "G" of the said Schedule; and
 - (e) define, in respect of each magisterial district and sub-district named under columns "B" and "E" of the attached Schedule 1, respectively, local limits as described in the accompanying point-to-point descriptions, as reflected in the attached Schedule 2.
2. Any criminal or civil proceedings, which on the date on which this Notice takes effect, have already been placed on the court roll for trial or hearing, in a court whose area of jurisdiction has been altered by this Notice, and which have not been finalised, shall be dealt with and be finalised by the court where the matter is enrolled, as if this Notice has not been published.
 3. Maps depicting the magisterial districts and sub-districts, as described under the attached Schedule 2, may be accessed online on the website of the Department of Justice and Constitutional Development at the following address:
<http://www.justice.gov.za/maps/maps.html>.

Given under my hand at.....PRETORIA.....on this the 14 day of
03.....Two Thousand and Twenty-Two.


RO Lamola, MP
Minister of Justice and Correctional Services

SCHEDULE 1

COLUMN A	COLUMN B	COLUMN C	COLUMN D	COLUMN E	COLUMN F	COLUMN G
Municipal area	Magisterial Districts created	Courts established for the district	Seat of the magistracy	Sub-districts created	Detached Courts established	Places for the holding of court established for the districts and sub-districts
Alfred Nzo	Alfred Nzo	KwaBhaca (Mount Frere)	KwaBhaca (Mount Frere)	Matatiele Winnie Madikizela Mandela Ntabankulu	Maluti Bizana Ntabankulu	eMaxesibeni: place for the holding of court for KwaBhaca Matatiele: place for the holding of court for Maluti Mzamba: place for the holding of court for Bizana Cweraland: place for the holding of court for Ntabankulu
Amathole	Amathole	Mnquma (Butterworth)	Mnquma (Butterworth)	Amahlathi Great Kei Mbashe Nggushwa Raymond Mhlaba	Cumakala (Stutterheim) Komgha Dutywa Peddie Alice	Centane: place for the holding of court for Mnquma Nggamakhowe: place for the holding of court for Mnquma Cathcart: place for the holding of court for Cumakala Keiskammahoek: place for the holding of court for Cumakala Kei Mouth: place for the holding of court for Komgha Willowvale: place for holding of court for Dutywa Xhora (Elliotdale): place for the holding of court for Dutywa Adelaide: place for the holding of court for Alice Balfour: place for the holding of court for Alice Bedford: place for the holding of

COLUMN A	COLUMN B	COLUMN C	COLUMN D	COLUMN E	COLUMN F	COLUMN G
Municipal area	Magisterial Districts created	Courts established for the district	Seat of the magistracy	Sub-districts created	Detached Courts established	Places for the holding of court established for the districts and sub-districts
						court for Alice Fort Beaufort: place for the holding of court for Alice Middledrift: place for the holding of court for Alice Mpofu (Symour): place for the holding of court for Alice
Buffalo City	Buffalo City	East London	East London	Zwelitsha Mdantsane	Zwelitsha Mdantsane	Cnr Oak and Reserve Road, King Williams Town Road: place for the holding of court for Zwelitsha Dimbaza: place for the holding of court for Zwelitsha King Williams Town: place for the holding of court for Zwelitsha
Chris Hani	Chris Hani	Komani (Queenstown)	Komani (Queenstown)	Emalahleni Engcobo Intsika Yethu Inxuba Yethemba Sakhisizwe	Cacadu (Lady Frere) Ngcobo Cofimvaba Cradock Cala	Bholotwa: place for the holding of court for Komani Ezibeleni: place for the holding of court for Komani Hofmeyr: place for the holding of court for Komani Molteno: place for the holding of court for Komani Ntabethemba: place for the holding of court for Komani Sterkstrom: place for the holding of court for Komani Tarkastad: place for the holding of court for Komani

COLUMN A	COLUMN B	COLUMN C	COLUMN D	COLUMN E	COLUMN F	COLUMN G
Municipal area	Magisterial Districts created	Courts established for the district	Seat of the magistracy	Sub-districts created	Detached Courts established	Places for the holding of court established for the districts and sub-districts
						<p>of court for Komani</p> <p>Whittlesea: place for the holding of court for Komani</p> <p>Dordrecht: place for the holding of court for Cacadu</p> <p>Indwe: place for the holding of court for Cacadu</p> <p>Dalasilie: place for the holding of court for Ngcobo</p> <p>Tsomo: place for the holding of court for Cofimvaba</p> <p>Middelburg: place for the holding of court for Cradock</p> <p>Khowa (Elliot): place for the holding of court for Cala</p>
Joe Gqabi	Joe Gqabi	Sterkspruit	Sterkspruit	Elundini	Mount Fletcher	<p>Barkley East: place for the holding of court for Sterkspruit</p> <p>Lady Grey: place for the holding of court for Sterkspruit</p> <p>Nqanqarhu (Maclear): place for the holding of court for Mount Fletcher</p>

COLUMN A	COLUMN B	COLUMN C	COLUMN D	COLUMN E	COLUMN F	COLUMN G
Municipal area	Magisterial Districts created	Courts established for the district	Seat of the magistracy	Sub-districts created	Detached Courts established	Places for the holding of court established for the districts and sub-districts
				Walter Sisulu	Aliwal North	Ugie: place for the holding of court for Mount Fletcher Burgersdorp: place for the holding of court for Aliwal North Jamestown: place for the holding of court for Aliwal North Steynsburg: place for the holding of court for Aliwal North Venterstad: place for the holding of court for Aliwal North
Nelson Mandela	Nelson Mandela	Gqeberha (Port Elizabeth)	Gqeberha (Port Elizabeth)	Kariega Motherwell New Brighton	Kariega (Uitenhage) Motherwell New Brighton	Gelvandale: place for the holding of court for Gqeberha Nerina One-Stop Child Justice Centre: place for the holding of a court for Gqeberha St Albans: place for the holding of a court for Gqeberha KwaNobuhle: place for the holding of court for Kariega. Municipal building Cuyler Street: place for the holding of court for Kariega Municipal building 22 Cresswell, Road, Sidwell, Gqeberha: place for the holding of court for New Brighton

CONTINUES ON PAGE 130 OF BOOK 2

Printed by and obtainable from the Government Printer, Bosman Street, Private Bag X85, Pretoria, 0001
Contact Centre Tel: 012-748 6200. eMail: info.egazette@gpw.gov.za
Publications: Tel: (012) 748 6053, 748 6061, 748 6065



Government Gazette Staatskoerant

REPUBLIC OF SOUTH AFRICA
REPUBLIEK VAN SUID AFRIKA

Vol. 681

30

March
Maart

2022

No. 46132

PART 2 OF 3

N.B. The Government Printing Works will not be held responsible for the quality of "Hard Copies" or "Electronic Files" submitted for publication purposes

ISSN 1682-5845



9 771682 584003



AIDS HELPLINE: 0800-0123-22 Prevention is the cure

COLUMN A	COLUMN B	COLUMN C	COLUMN D	COLUMN E	COLUMN F	COLUMN G
Municipal area	Magisterial Districts created	Courts established for the district	Seat of the magistracy	Sub-districts created	Detached Courts established	Places for the holding of court established for the districts and sub-districts
OR Tambo	OR Tambo	Mthatha	Mthatha	Bityi Ingquza Hill Mhlontlo Nyandeni Port St Johns	Bityi Lusikisiki Qumbu Libode Port St Johns	Kwaaiman: place for the holding of court for Mthatha Mqanduli: place for the holding of court for Mthatha Flagstaff: place for the holding of court for Lusikisiki Mtontsasa: place for the holding of court for Lusikisiki Tina Falls: place for the holding of court for Qumbu Tsolo: place for the holding of court for Qumbu Nggeleni: place for the holding of court for Libode
Sarah Baartman	Sarah Baartman	Makhanda (Grahamstown)	Makhanda (Grahamstown)	Blue Crane Route Dr Beyers Naude Kouga Ndlambe Sundays River Valley	Somerset East Graaff-Reinet Humansdorp Port Alfred Kirkwood	Alicedale: place for the holding of court for Makhanda Cookhouse: place for the holding of court for Somerset East Pearston: place for the holding of court for Somerset East Aberdeen: place for the holding of court for Graaff-Reinet Jansenville: place for the holding of court for Graaff-Reinet Klipplaat: place for the holding of court for Graaff-Reinet

COLUMN A Municipal area	COLUMN B Magisterial Districts created	COLUMN C Courts established for the district	COLUMN D Seat of the magistracy	COLUMN E Sub-districts created	COLUMN F Detached Courts established	COLUMN G Places for the holding of court established for the districts and sub-districts
<p>Steytlerville: place for the holding of court for Graaff-Reinet Willowmore: place for the holding of a court for Graaff-Reinet Hankey: place for the holding of court for Humansdorp Joubertina: place for the holding of court for Humansdorp Kareedouw: place for the holding of court for Humansdorp Patensie: place for the holding of court for Humansdorp Storms River: place for the holding of court for Humansdorp Alexandria: place for the holding of court for Port Alfred Kenton-on-Sea: place for the holding of court for Port Alfred Kinkelbos: place for the holding of court for Port Alfred Addo: place for the holding of court for Kirkwood Paterson: place for the holding of court for Kirkwood</p>						



SCHEDULE 2

EASTERN CAPE PROVINCE: MAGISTERIAL DISTRICTS AND SUB-DISTRICTS AREAS OF JURISDICTION DESCRIBED BT POINT-TO-POINT DESCRIPTION

MAGISTERIAL DISTRICT CREATED	SEAT OF THE MAGISTRACY AND SUB-DISTRICTS CREATED	LOCAL LIMITS DEFINED BY POINT-TO-POINT DESCRIPTION
Alfred Nzo	KwaBhaca main seat of Alfred Nzo magisterial district	<p>Starting from the point of intersection of the AMAHLUBI-FLET and MAKAULA-KWAB Traditional Authority areas, proceed generally north-eastwards along the SAPS / AMAHLUBI-FLET Boundary to the southern corner beacon of FARM No.10. Continue eastwards along its southern boundary to intersect the western boundary of FARM No. 23. Proceed respectively along its western and southern boundaries to intersect the western boundary of FARM No.11. Continue respectively along its western, southern and eastern boundaries to its north-eastern corner beacon. Proceed respectively along the southern boundaries of FARM No.224, eastern corner beacon. Proceed respectively along the southern boundary of farm ROCKLANDS No.340, the western and southern boundaries of farm PUFFADDERS HOEK No.274 to its south-eastern corner beacon. Proceed respectively along the southern boundaries of farms PAKKIES No.276 and OSPOORT No.278 to its south-eastern corner beacon. Continue respectively along the northern boundaries of FARM No.39, FARM No.27, FARM No.28, FARM No.20, and FARM No.26 to its north-eastern corner beacon. Proceed respectively along the southern boundary of Farm JUNCTION No.296, the western and southern boundaries of FARM No.17260, the southern boundary of farm FARBEN No.8322, again the southern boundary of FARM No.17260, the southern boundary of farm LOT GH No.8133, the southern boundary of farm LOVEDALE No.8037 and the southern boundary of Farm ALFRED NATIVE LOCATION NO 1 No.4666 to the point where it intersects the KwaBhaca (Mount Frere) / Winnie Madikizela-Mandel SAPS Boundary. Continue generally southwards along the SAPS Boundary, respectively traversing the TSIKELO-BIZA and AMANTSHANGASE-BIZA Traditional Authority Areas, while respectively traversing FARM No.1 and FARM No.60, eventually intersecting the northern boundary of FARM No.61. Then proceed respectively along the northern, eastern and southern boundaries of FARM No.61, to its south-western corner beacon. Continue respectively along the northern and western boundaries of FARM No.63, the northern boundaries of FARM 48, FARM No.53 and FARM No.31, to its north-western corner beacon. Then proceed generally westwards along the SAPS Boundary to the southern corner beacon of FARM No.22. Proceed respectively along its southern boundary and that of FARM No.23 to its south-western corner beacon. Continue generally westwards along the SAPS Boundary, traversing FARM No.52, to its south-western corner beacon. Then proceed generally northwards along the SAPS Boundary, traversing FARM No.33, to intersect the N2 National Road at its northern boundary. Proceed with the N2, respectively along the northern boundaries of FARM No.33 and FARM No.34, to the north-eastern corner beacon of FARM No.56. Proceed respectively along its eastern and southern boundaries to the north-eastern corner beacon of FARM No.57. Continue respectively along its eastern boundary and that of FARM No.55 and Farm No.61 to its south-eastern corner beacon. Proceed</p>

	<p>generally south-eastwards along the SAPS Boundary to the south-eastern corner beacon of FARM No.62. Proceed respectively along the southern boundaries of FARM No.62 and FARM No.63, to its south-western corner beacon. Continue along its western boundary and that of FARM No.59 and FARM No.58, to its north-western corner beacon. Continue generally north-westwards, extensively along the TINA River until it intersects with the SAPS Boundary. Proceed generally due north along the SAPS Boundary until the point of intersection of the AMAHLUBI-FLE and BAKOENA-FLE Traditional Authority areas, which is the STARTING point.</p>
<p>Matatiele sub-district of Alfred Nzo magisterial district</p>	<p>STARTING from the north-western beacon of farm MARSHALLCLARKE No.100 (at the LESOTHO / RSA international boundary), proceed respectively along its northern boundary and the western boundaries of Farm WINTERBERG No.93 and GEORGE MOSHESH No.13 to its north-western beacon. Continue along its northern boundary and that of farms THREE SISTERS No.26, NEULANDS No.27, MCALPINE No.28, FARM No.29, farms MAKOMERENG No.30, DEER PARK No.32, NQATSHA No.33, THE EYRIE No.34, UPLANDS No.35 and WOODLANDS No.36 to the south-western beacon of farm TRIANGLE No.38. Proceed respectively along its western and northern boundaries and the northern boundary of farm NOOITVERWACHT No.39 to its north-eastern beacon. Proceed respectively along the western and northern boundaries of farm MANGALORE No.41 and the northern boundaries of FARM No.42 and FARM No.19 to its north-eastern beacon. Continue respectively along its eastern boundary and that of FARM Nos.132, 137, 139 and 18090 to its south-eastern beacon. Proceed respectively along the northern and eastern boundaries of FARM No.17193 to its south-eastern beacon. Then proceed along the northern boundary of FARM No.17194 to the south-western beacon of FARM No.111. Proceed respectively along its western, northern and eastern boundaries to its south-eastern beacon. Continue respectively along the northern boundaries of FARM Nos.17194, 136, 135 and 17020 to its north-eastern beacon. Proceed respectively along its eastern boundary and that of FARM Nos.328 and 148(eastern section) to its south-eastern beacon. Proceed respectively along the southern boundaries of FARM 148 (eastern section), FARM No.328 and FARM No.148 (western section) to the north-eastern beacon of FARM No.175. Proceed respectively along its eastern and southern boundaries, the southern boundaries of FARM Nos.17036 and 17037, to its south-western beacon. Proceed respectively along the southern boundaries of FARM No.176 (eastern section), FARM No.332, FARM No.176 (western section) and FARM No.179 to its south-western beacon. Continue respectively along the eastern boundary of FARM No.180 and respectively along the northern, eastern and southern boundaries of FARM No.190 to the north-eastern beacon of FARM 189. Proceed respectively along its eastern boundary and that of FARM No.222 and FARM No.228 to its south-eastern beacon. Continue respectively along its southern boundary, the eastern boundary of FARM No.227, the northern boundary of FARM No.226 and the eastern and southern boundaries of FARM</p>

	<p>No.18089 to its south-western beacon. Proceed respectively along the eastern boundaries of FARM No.239 and FARM No.240 to its south-eastern beacon. Then proceed along its southern boundary and respectively that of FARM Nos.22, 21 and 224 to its south-western beacon. Continue respectively along the eastern, southern and western boundaries of farm LUDIDI No. 11 to its north-western beacon. Proceed respectively along the southern and western boundaries of farm MOROSI No.23, the southern boundary of farm MATANDELA No.10 to the north-eastern beacon of FARM No.75. Proceed along its eastern boundary to its outer-eastern beacon. Then proceed due south along the SAPS boundary, traversing FARM No.269 to intersect its southern boundary. Continue respectively along its southern boundary and that of FARM No.75 and then generally north-westwards along the AMAHLUBI Traditional Authority boundary (respectively traversing FARM No.73 and FARM No.72 and the TINA RIVER) to the north-western beacon of FARM No.72. Continue generally north-westwards along the BAKOENA and LUPINDO Traditional Authority boundaries (initially on the R56) respectively traversing FARM No.76, FARM No.160, FARM No.77, FARM No.31, FARM No.8 and FARM No.7 to the south-eastern beacon of farm QHOBOSHEANENG No.49. Proceed respectively along its southern and western boundaries to a point on its western boundary that is approximately 1.33km from the outer-north-eastern beacon of farm SEQOBONG No.54. Then proceed along the SAPS boundary (traversing Farm SEQOBONG No.54 along the BAKOENA Traditional Authority boundary), first in a south-westerly direction, then deviate due south along the BAKOENA TA boundary for approximately 1.7 Km to intersect the northern boundary of FARM No.81 at a point approximately 2.9 Km east of its north-western beacon. Proceed generally northwards (traversing farm SEQOBONG No.54 along the BAKOENA Traditional Authority boundary) to intersect its inn-eastern boundary. Proceed generally north-westwards along the eastern boundary for approximately 2.55Km and then due west (traversing farm SEQOBONG No.54 along the BAKOENA Traditional Authority boundary) to the south-eastern beacon of Farm THABA CHICHA No.52. Proceed respectively along its southern and western boundaries to its north-western beacon. Proceed respectively along the southern and western boundaries of farm ONGELUKS NEK No., the southern and western boundaries of farm CHARLESMILLS A No.104 and the northern boundary of farm DRIEHOEK no.101 to the north-western beacon of farm MARSHALLCLARKE No.100, which is the <i>STARTING</i> point.</p>
Winnie Madikizela Mandela sub-district of Alfred Nzo magisterial district	<p>STARTING at the point of convergence of the northern boundary of farm NTSHANGASE No.63 and the AMANTSHANGASE Traditional Authority boundary, proceed respectively east along the northern boundary of farm NTSHANGASE No.63, then north-eastwards along the western boundary of farm ENKANTOLO No.59 and then the southern boundary of farm IZILANGWE No.60, to its point of convergence with the northern section of the AMANTSHANGASE Traditional Authority boundary. Proceed generally northwards along the TA boundary, respectively traversing farm IZILANGWE No.60 and FARM</p>

		<p>No.171, to its north-eastern beacon. Continue east, respectively and generally along the northern boundaries of farm IZILANGWE No.60 and FARM No.169, the eastern boundary of FARM No.175, the northern boundaries of FARM No.44, farm ABATSHWAWU No.47, FARM No.56 and FARM No.143, the northern and eastern boundaries of FARM No.150, the eastern boundary of FARM No.268 and the northern boundary FARM No.39, respectively to the MTAMVUNA RIVER MOUTH and the INDIAN OCEAN LOW WATER MARK (LWM). Continue south-westwards along the LWM, respectively traversing FARM No.39, farm MBIZANA COAST FOREST RESERVE No.65, a river mouth, FARM No.39, the MNYAMIENI RIVER MOUTH, FARM No.39, a river mouth, FARM No.39 and to the MTENTU RIVER MOUTH. Proceed generally north-westwards respectively along the southern boundaries of FARM No.39 (and the MTENTU RIVER), FARM No.241 and the southern and western boundaries of FARM No.246, to the south-eastern beacon of QASA No.45. Continue generally northwards along the NLENZI Traditional Authority boundary, respectively traversing the western boundaries of farm QASA No.45, FARM No.246, farm QASA No.45 (again), FARM No.52, farm QASA No.45 (again), FARM No.207, farm QASA No.45 (again), FARM No.48, FARM No.184, FARM No.212, FARM No.184 (again), farm NTSANGASE No.63, (on the AMANTSHANGASE Traditional Authority boundary), finally proceeding to the point of convergence of the TA with the northern boundary of farm NTSANGASE No.63, which is the STARTING point.</p>
	<p>Ntabankulu sub-district of Alfred Nzo magisterial district</p>	<p>Starting from the north-eastern corner beacon of FARM No.34 at the N2, proceed generally eastwards with the N2 respectively along the northern boundaries of FARM 34 and FARM 33 until intersection with the SAPS Boundary. Then proceed generally due south along the SAPS Boundary, traversing FARM No.33 to the south-western corner beacon of FARM No.52. Continue generally eastwards along the SAPS Boundary, traversing FARM No.52, to the south-western corner beacon of FARM No.23. Proceed respectively along its southern boundary and the northern boundaries of FARM No.37 and FARM No.38 to its northern corner beacon. Then proceed generally eastwards along the SAPS Boundary for 1450 metres and deviate generally south-eastwards along the SAPS Boundary, traversing FARM No.38, to the south-western corner beacon of FARM No.53. Proceed respectively along its southern boundary and the northern boundary of FARM No.29, to the north-western corner beacon of FARM No.60. Then proceed generally south-eastwards along the SAPS Boundary, traversing FARM No.29, to the north-eastern corner beacon of FARM No.39. Proceed along its eastern boundary to join the SAPS Boundary, traversing FARM No.39 to the north-eastern corner beacon of FARM No.35. Proceed respectively along its eastern boundary and the eastern and southern boundaries of FARM No.36 to its south-western corner beacon. Continue respectively along the southern boundaries of FARM No.42, FARM No.43 and FARM No.45 and then along the western boundary of FARM No.124 to the north-eastern corner beacon of FARM No.47. Proceed respectively along the eastern and southern boundaries of FARM No.47, the southern and western boundaries of FARM No.48 and the western boundaries of FARM No.45 and FARM No.50 to its</p>

Amathole District	Mnquma main seat of Amathole magisterial district	<p>north-western corner beacon. Then proceed respectively along the western boundaries of FARM No.56 (southern section), FARM No.31, FARM No.56 (northern section) and FARM No.34 to its north-western corner beacon at the N2, which is <i>STARTING</i> point.</p> <p>STARTING from the convergence point of the R409, the AMABHELE Traditional Authority boundary and the TSOMO River, proceed generally eastwards along the AMABHELE TA boundary until the MJULA Sub-place, then generally south-eastwards to intersect the AMAHLUBI TA boundary. Proceed north-eastwards along the AMAHLUBI TA boundary until the convergence point of the HALA, AMAHLUBI and GCUWA Traditional Authority areas. Continue generally eastwards along the AMAHLUBI TA boundary, to join the MAIN ROAD R408 at MNGUMA, then proceed generally south-eastwards along the R408 and the TA BOUNDARY, deviating southwards along the AMAHLUBI Traditional Authority boundary on departure from the R408. Continue southwards along the TA boundary to join the N2 at the EMGCWE Sub-place. Proceed generally southwards along the N2 and TA boundary, then due east and then north-eastwards to intersect the railway line and north-eastwards along the MAGALAKANQA Secondary Road to the north-western beacon of FARM No.2. Proceed respectively along its northern boundary, the northern, eastern and southern boundaries of Farm No.78, the eastern boundary of FARM No.3, the northern boundary of FARM No.271, the northern and eastern boundaries of FARM No.286, the northern boundaries of farms QORA No.140, KABAKAZI No.139, NGQWARA JS SCHOOL No.134 and GCINA SJ SCHOOL No.130 to its north-eastern beacon. Proceed generally eastwards along the middle of the QORA RIVER to the Low Water Mark (LWM). Continue generally south-westwards along the LWM, east of (respectively) farms GCINA SJ SCHOOL No.130, ZALU JS School No.135, CEBE JS SCHOOL No.136, farms NXAXO No.137, KOBONQABA A No.138, KOBONQABA MOUTH No.150, NGCIZELE No.172 and QOLORA E No.151, FARM No.127, farm QOLORA E No.151 and FARM No.96, to intersect the middle of the GROOT-KEI RIVER. Then proceed generally north-westwards along the middle of the river until it joins the southern boundary of FARM No.110. Continue along the GROOT-KEI River, and respectively along the southern boundaries of FARM No.110, farm QOLORA E No.185, farms QOLORA D No.153 and GXARA No.171, FARM No.149 and FARMJ No.168, and the eastern boundaries of farm GLEN KEI No.16 and FARM No.15. Continue along the GROOT-KEI RIVER to its confluence with the GCUWA RIVER at the eastern boundary of FARM No.15. Then proceed along the GCUWA RIVER and the FINGO Traditional Authority boundary, respectively along the southern and western boundaries of FARM No.211, then depart from the river to continue generally westwards along the AMABHELE Traditional Authority boundary, then north-westwards at the intersection with the AMAZIZI TA boundary. Proceed north-westwards along the AMABHELE TA boundary and westwards to join the AMAHLUBI TA boundary and then proceed respectively along the northern boundaries of FARM No.6 and farm STRATMORE No.190, the eastern</p>
-------------------	---	--

	<p>boundary of farm COWMEADE No.189, the eastern, northern and western boundaries of farm BULL'S RUN No.188, the northern boundaries of farms APE FIELD No.187 and GAMELANDS No.186, the eastern, northern, western and southern boundaries of farm INVER SOMO No.185 and the northern boundary of farm KEI GATE No.184 to its north-western beacon. Continue respectively along the northern boundary of farm QUARRIES No.183, the eastern boundaries of farms LARNACA No.173, MOCKING HILL No.40 and FARM No.39, the southern and eastern boundaries of FARM No.38, departing approximately midway through its eastern boundary, to join the AMAZIZI Traditional Authority boundary and proceed generally northwards (extensively) along the TA boundary and the TSOMO RIVER, until the TA boundary joins the AMABHELE Traditional Authority boundary at the Secondary Road crossing. Continue generally northwards along the TA boundary and the TSOMO RIVER until the convergence of the R409, the AMABHELE Traditional Authority boundary and the TSOMO RIVER, which is the STARTING point.</p>
<p>Amahlathi sub-district of Amathole magisterial district</p>	<p>STARTING from the north-west beacon of farm DIEP RIVIER No.96, proceed along its northern boundary and respectively that of farm DEEP RIVER No.343 and WOODBURN No.95, the western and northern boundaries of farm CLAREMONT B No.44 and the western boundary of farm WATERDOWN No.43 to its intersection with the KLIPPLAAT RIVER. Continue generally eastwards along the river, traversing farm WATERDOWN No.43, to the intersection with its eastern boundary and proceed respectively along its eastern boundary, the northern boundary of farm PARADOXUS NOVO No.51, the southern, western and northern boundaries of farm BRANKSOME No.41 and the western boundaries of farms MELROSE No.24 and HILTON No.23 to its intersection with the Secondary Road. Proceed along the road to the to the north-eastern of farm GUILDFORD No.399, then along the southern boundary of farm FLAGSTAFF VALE No.397 to its south-eastern beacon. Then proceed along the SAPS boundary, traversing farm TABLE FARM No.22 to its inner-south-western beacon. Continue respectively along the northern boundary of farm HILTON No.23, the northern and eastern boundaries of farms SCHAFFHAUSEN No.28 and SPRINGFIELD No.29, the northern boundary of farm GLENFILLAN No.359, the western and northern boundaries of farm UPLANDS No.347, the northern boundaries of farms RIVERSIDE No.260, SCRAPFIELD No.290 and ISADALE No.288, the northern and eastern boundaries of farm LONGSLOPE No.286, the northern boundary of farm STONERIDGE No.285 and the northern and eastern boundaries of farm REDCONE No.279 to its south-eastern beacon. Proceed respectively along the northern boundaries of farms KINAHAN No.306 and THE DOWNS No.305, the western and northern boundaries of farm DRYHURST No.304, then along the stream traversing farm RUNNYMEDE No.303 generally northwards to intersect the southern boundary of farm NORTH CLIFF No.275. Continue from there along the northern boundaries of farms RUNNYMEDE No.303 and HIGH CAMP No.27, then respectively along the western boundaries of farms BLOODFELL No.28, BUSKY DELL No.26, HILL PATH No.15, RUNRIG</p>

No.14 and HIGHTOR No.13 and the southern and western boundaries of FARM No.4 to its north-western beacon. Proceed respectively along its northern boundary, the western boundary of farm LOWER NCORA No.3, the northern boundary of farm MTINGWEVU No.1, the western, northern and eastern boundaries of FARM No.2, the northern boundary of FARM No.7, the northern and eastern boundaries of FARM No.8, the eastern boundary of FARM No.9, the northern and eastern boundaries of FARM No.19, the western, northern and eastern boundaries of FARM No.20, the northern boundary of FARM No.37, the western, northern, eastern and southern boundaries of FARM No.38 and the eastern boundary of FARM No.39 to its south-eastern beacon. Continue respectively along the northern boundary of farm MOCKING HILL No.40, the eastern boundary of farm LARNACA No.173, the northern boundary of farm QUARRIES No.183, the western and northern boundaries of farm KEI GATE No.184, the southern, western, northern and eastern boundaries of farm INVER SOMO No.185, the northern boundaries of farms GAME LANDS No.186 and APE FIELD No.187 and the western, northern, eastern and southern boundaries of farm BULL'S RUN No.188 to the north-eastern beacon of farm COWMEADE No.189. Proceed respectively along its eastern and southern boundaries, the eastern, southern and western boundaries of farm STRATHMORE No.190, the southern boundaries of farms WATERDELL No.191 and STRATH BEG No.192, the eastern, southern and western boundaries of farm BUCKNESS No.194, the southern boundary of farm SHANKLIN ANNEX No.196, the eastern boundary of FARM No.208, the northern, eastern, southern and western boundaries of FARM No.209, the southern and western boundaries of FARM No.210, the eastern boundary of FARM No.211, the eastern and southern boundaries of FARM No.605 to the north-eastern beacon of FARM No.3. Proceed along its eastern boundary, the eastern and southern boundaries of farm POST WELLINGTON No.39, then respectively along the southern boundaries of FARM No.9, FARM No.10, FARM No.11, FARM No.12, FARM No.681, FARM No.666, FARM No.663, FARM No.637, FARM No.635, FARM No.634, FARM No.633, FARM No.806, and FARM No.618, the eastern boundary of farm GLENWARREN No.709 and the southern boundaries of FARM No.617 and FARM No.729 to its south-western beacon. Continue respectively along its western boundary and that of FARM No.616, then the northern boundary of FARM No.571, the SAPS boundary, the northern boundaries of FARM No.567, FARM No.566, FARM No.563 and FARM No.562, the eastern and southern boundaries of farm KUBUSIE No.523, the southern boundaries of FARM No.335 and FARM No.334 to its north-western beacon. Then proceed generally south-westwards along the KIESKAMMAHOEK-NORTH Traditional Authority boundary, respectively traversing farms PIRIE BOSRESERVE TWO No.2315, ISIDENGE FOREST RESERVE No.332, FARM No.2394 and PIRIE FOREST ONE No.2319. Then proceed on the NGQIKA Traditional Authority boundary as it traverses the southern boundary of farm PIRIE BOSRESERVE TWO No.2315, and respectively farm PIRIE FOREST ONE No.2319, FARM No.700 and along its western boundary and the SAPS boundary to the north-western beacon of FARM No.1473.

Continue respectively along the western boundaries of FARM No.1473, FARM No.1474, FARM No.1477, FARM No.1478, FARM No.1479 and FARM No.1480, the northern boundaries of FARM No.1485 and FARM No.1484, the northern, western and southern boundaries of FARM No.1483, the southern boundary of SAPS boundary f FARM No.1484 and the western boundaries of FARM No.1485, FARM No.1499, FARM No.2204 (north), FARM No.1515 and FARM No.2204 (south) to its south-western beacon. Then proceed along the NGQIKA Traditional Authority boundary to the north-eastern beacon of FARM No.1543. proceed respectively along its eastern and southern boundaries and the eastern boundary of FARM No.1544 to its south-eastern beacon. Continue respectively along the northern boundaries of FARM No.1623, SAPS boundary, FARM No.1624, SAPS boundary, FARM No.1625, SAPS boundary, FARM No.1627, SAPS boundary, FARM No.1629, SAPS boundary, FARM No.1632, the eastern and northern boundaries of FARM No.1621, the northern boundaries of FARM No.1620, FARM No.1618, FARM No.1617, FARM No.1615, FARM No.1614, FARM No.1609, FARM No.1604 and FARM No.2516 to its north-western beacon. Proceed along the AMAGQUNUKWEBE Traditional Authority boundary to the southern beacon of FARM No.1240. Continue respectively along its eastern and northern boundaries, then proceed due west along the penultimate south-eastern boundary of FARM No.2250, extending onto the NGQIKA Traditional Authority boundary (traversing FARM No.2250) to intersect the western boundary of FARM No.2250. Proceed respectively along its western boundary at the KEISKAMMA RIVER, and the western boundary of FARM No.1235 to a point that is approximately 135metres from its north-western beacon, to join the AMAKHUZE Traditional Authority boundary generally north-westwards to northwards (extensively) to the southern beacon of FARM No.115. Proceed respectively along its eastern boundary, the southern boundaries of FARM No.34 and FARM No.35, the southern and western boundaries FARM No.38, the western and northern boundaries of FARM No.1, the northern boundary of FARM No.2, the western and northern boundaries of FARM No.184, the southern and western boundaries of farm WATERKLOOF AND KRUIS RIVIER No.180 and the western and northern boundaries of farms NEW GLENHOLM No.182 and BOLD POINT NO.178 to a point on its northern boundary that is approximately 1.90km east of its north-western beacon. Proceed generally north-westwards along the SAPS boundary, traversing farm WARFIELD No.173 to a point on its northern boundary that is approximately 1.135km west of its penultimate north-eastern beacon. Then proceed westwards along its northern boundary to a point thereon that is approximately 1.90km east of its penultimate north-western beacon. Proceed generally north-eastwards (traversing FARM No.172) for approximately 2.365km, then north-westwards to intersect its northern boundary at a point that is 1.33km west of its north-eastern beacon. Proceed respectively along the southern boundaries of farms COOLING No.154, ANNEX COOLIN No.168 and GLENCOE No.185 and the southern and western boundaries of farm MEADOW SWEET No.101 to the south-western beacon of farm KINROSS No.103. Continue respectively along its western boundary, the southern and western

		boundaries of farm ELSTOW No.94 and finally the western boundaries of farms DEEP RIVER No.343 and DIEP RIVIER No.96 to its north-western beacon, which is the <i>STARTING</i> point.
	Great Kei sub-district of Amahlathi magisterial district	<p>STARTING from the north-west beacon of farm MATOLA No.37, proceed respectively along its northern boundary, the southern, eastern and northern boundaries of FARM No.209, the eastern boundary of FARM No.208, the southern boundary of farm SHANKLIN ANNEX No.196, the western, southern boundaries of farm BUCKNESS No.194, the western, northern and eastern boundaries of farm LINCOLN No.2 and the western boundaries of FARM No.4 and FARM No.6 to its north-western beacon. Proceed along its northern boundary to intersect and join the AMAHLUBI Traditional Authority boundary and continue generally eastwards along the TA boundary to intersect and join the AMABHELE Traditional Authority boundary. Continue generally south-eastwards along the TA boundary to intersect the AMAZIZI Traditional Authority boundary, proceeding generally eastwards along the AMABHELE Traditional Authority boundary to intersect the GCUWA RIVER and the western boundary of FARM No.211. Proceed respectively along the western and southern boundaries (along the river) of FARM No.211 and continue along the GCUWA RIVER and the FINGO Traditional Authority boundary to intersect the eastern boundary of FARM No.15 at the confluence of the GCUWA and the GROOT-KEI Rivers. Continue along the GROOT-KEI River, and respectively along the eastern boundaries of FARM No.15 and farm GLEN KEI No.16, the southern boundaries of FARM No.168, FARM No.149, farms GXARA No.171 and QOLORA D No.153, QOLORA E No.185 and FARM No.110, to the point where the river departs from the southern boundary of FARM No.110. Then continue along the GROOT-KEI River to intersect the LOW WATER MARK (LWM). Proceed generally south-westwards along the LWM, respectively traversing the SAPS boundary, FARM No.103, FARM No.104, SAPS boundary, FARM No.107, SAPS boundary, FARM No.108, SAPS boundary to the KWENXURA RIVER MOUTH. Then depart from the LWM, generally northwards, to the south-western beacon of FARM No.301. Proceed respectively along its western boundary and that of FARM No.296, the western and northern boundaries of FARM No.295, the western boundary of FARM No.285, the southern boundary of FARM No.286 and the southern and western boundaries of FARM No.287 to its north-western beacon. Continue respectively along the southern boundary of farm Golden Slopes No.288, the southern and western boundaries of FARM No.221, the western boundary of FARM No.220, the southern boundaries of FARM No.218, FARM No.217 and FARM No.216, the southern and western boundaries of FARM No.149, the eastern boundary of FARM No.150, and the eastern and southern boundaries of FARM No.212 to its south-western beacon. Proceed respectively along the southern boundaries of FARM No.158 and FARM No.159, the eastern boundary of FARM No.207, the eastern and southern boundaries of FARM No.210, the southern boundary of FARM No.209, the eastern boundaries of farm COURTLANDS No.205, FARM No.332 (northern section), FARM No.333 and FARM No.332 (southern section) and the</p>

	<p>eastern and southern boundaries of FARM No.331 to its south-western beacon. Continue respectively along the southern boundaries of FARM No.330, FARM No.327, FARM No.326, FARM No.323 and FARM No.343, the southern and western boundaries of FARM No.37 and FARM No.360, the northern and western boundaries of FARM No.361, the western boundary of FARM No.362, the northern and western boundaries of FARM No.363 and farm BLAAUWATER SCHOOL No.33, the southern boundaries of FARM No.31, FARM No.412 and FARM No.431 to its south-western beacon. Proceed respectively along the eastern boundary of FARM No.433, the eastern and southern boundaries of FARM No.434 and FARM No.435, the eastern, southern and western boundaries of FARM No.436, the southern boundary of FARM No.426, the southern and western boundaries of FARM No.425, the southern boundary of FARM No.423, the western boundary of ZIMBABWA No.422, the southern boundary of FARM No.179, the western boundaries of farm BROOKLYN COURT No.178 and FARM No.177, the southern boundary of farm UPPER VULCAN VALE No.175 and the southern and western boundaries of farm WEXFORD No.174 to its south-western beacon. Continue respectively along the northern boundary of farm ESSEX No.173, the western boundary of farm BLEAK MOOR No.41, the western and northern boundaries of farm N DIMBA No.38, the western boundary of farm GADZOOKS No.465 and finally the western boundary of farm MATOLA No.37 to its north-western beacon, which is the STARTING POINT.</p>
<p>Mbashe sub-district of Amahlathi magisterial district</p>	<p>STARTING from the north-western point of intersection of the MGWALI RIVER, the secondary road and the HALA Traditional Authority boundary, proceed along the MGWALI RIVER and the TA boundary generally eastwards, then south-eastwards. Continue thereon, through the MAKOBOWENI Sub-place until the confluence of the MBASHE and MGWALI Rivers. Proceed generally south-eastwards, extensively along the MBASHE RIVER, crossing the N2, still on the MBASHE RIVER and proceeding respectively along the western and southern boundaries of farm TYALARA No.42 to its south-eastern beacon. Continue along the MBASHE RIVER to the south-western beacon of FARM No.236, then respectively along its western and southern boundaries, the southern boundary of FARM No.42, the eastern boundary of FARM No.236, the southern boundary of FARM No.40 and the western and southern boundaries of FARM No.242 to its south-eastern beacon. Proceed along its eastern boundary to intersect the western boundary of FARM No.74, then partially traverse its western sector and then traverse FARM No.242, first westwards then north-eastwards across the MJIKWENI secondary road to eventually intersect the northern boundary of FARM No.242. Continue respectively along its northern boundary, the southern boundary of FARM No.78 and the western boundary of FARM No.226 (along the XORA RIVER). Depart from this western boundary (as the XORA RIVER deviates southwards) and traverse FARM No.226 generally eastwards to join the ELLIOTDALE secondary road at MABHANA. Proceed generally south-westwards along this road (still traversing FARM No.226) to rejoin its western boundary and proceed thereon to its south-western</p>

beacon (at the MAFAKATHINI secondary road). Continue generally southwards along the QIYA Traditional Authority boundary (crossing the XORA RIVER and traversing FARM No.79 to intersect its north-western boundary and proceed on the TA boundary to loop back and again intersect the north-western boundary of FARM No.79. Proceed generally southwards along the TA boundary (traversing FARM No.79) to intersect its western boundary again. Continue along the TA boundary to loop back respectively along the northern boundary of FARM No.74 (at NCAMBEZANA secondary road) and the western boundary of FARM No.79 to depart therefrom at the DUDANI secondary road and proceed along the GCALEKWA / NGCHANA TA boundary (traversing FARM No.179) and then again along the western boundary of FARM No.79 at the CELESI secondary road and departing from its western boundary at the MANGWENI secondary road to traverse FARM No.79 generally south-eastwards along the NGQWANGELE Traditional Authority boundary, proceeding to intersect the northern boundary of FARM No.68 at the DIKENI secondary road. Then proceed respectively along the northern boundaries of FARM No.68 and FARM No.158 and along the TA boundary to the northern boundary of FARM No.64 and respectively the northern boundary of FARM No.65 and the western boundary of FARM No.61 to its north-western beacon. Continue along the JALAMBA Traditional Authority boundary to the north-western beacon of FARM No.59. Proceed respectively along its northern boundary and respectively that of farm ORANSAY No.57, the northern and eastern boundaries of FARM No.77, the southern boundary of FARM No.168 and the eastern boundary of farm ORANSAY No.57 to its south-eastern beacon. Proceed along the western boundary of farm SIKOLOKOTA No.54, then traverse eastwards internally along the JALAMBA TA boundary to a point on its eastern boundary that is approximately 270 metres from its north-eastern beacon. Then proceed respectively along its eastern boundary and that of farm MNCWASA EAST No.40 to its intersection with the XWANGU Secondary road (approximately 615 metres from its south-eastern beacon). Continue generally eastwards along the TSHEZI TA boundary, respectively traversing FARM No.206 and farm MNCWASA No.38 to intersect its eastern boundary. Continue generally southwards, respectively along its eastern boundary, the Traditional Authority boundary, the southern boundaries of farm MPAME No.39, FARM No.42, farm QATYWA No.43, FARM No.150, the eastern boundary of FARM No.30, the TA boundary, the eastern boundary of FARM No.30, the eastern boundary of FARM No.31, the TA boundary, the eastern boundary of FARM No.293, the southern boundaries of FARM No.294, FARM No.485 and FARM 320, the TA boundary, the southern boundary of FARM No.314, the T A boundary, the southern boundary of FARM No.314, the T A boundary and the southern boundary of FARM No.308 to its central southern beacon. Continue respectively along the southern boundaries of FARM No.308, FARM No.536, FARM No.298 and FARM No.333, the southern and western boundaries of FARM No.572, the southern boundary of FARM No.296 and the southern and western boundaries of FARM No.295 to its north-western beacon. Proceed respectively along the northern

		<p>boundaries of FARM No.78 and FARM No.2 to its north-western beacon. Proceed generally south-westwards along the MAGALAKANQA Secondary Road to intersect the railway-line, then proceed due west thereon to join the middle of the N2. Proceed generally north-eastwards on the middle of the N2, departing from the N2 at the EMGCWE Sub-place and proceeding generally northwards along the AMAHLUBI Traditional Authority boundary, to join MAIN ROAD R408 at MINGUMA. Proceed generally north-westwards along the R408 on the TA boundary, then deviate from the R408 generally westwards along the AMAHLUBI TA boundary to the convergence point of the HALA, AMAHLUBI and GCUWA Traditional Authority areas. Then deviate at the NDABA Sub-place, generally north-eastwards along the HALA TA boundary, crossing the R408 and maintaining the general north-easterly route on the TA boundary to finally proceed to the point of intersection of the MGWALI RIVER, the secondary road and the HALA TA boundary, which is the <i>STARTING</i> point.</p>
	<p>Ngqushwa sub-district of Amathole magisterial district</p>	<p><i>STARTING</i> from the north-west beacon of FARM No.223, proceed along its northern boundary and continue along the SAPS boundary (traversing FARM No.220) on its eastward linear extension for approximately 875metres, then northwards for approximately 250metres to intersect the eastern boundary of FARM No.220. Continue respectively along its eastern boundary, the northern boundary of FARM No.222, the western, northern and eastern boundaries of FARM No.224, the northern boundary of FARM No.225, the western boundary of FARM No.226 and the western, northern and eastern boundaries of farm RILEYVALE No.409 to its south-eastern beacon. Proceed respectively along the eastern boundary of FARM No.226, the northern and eastern boundaries of farm GROET PLACE No.4, the western, northern and eastern boundaries of farm WATERVAL No.5, the northern boundary of farm FONTAINS KLOOF No.6, the western and northern boundaries of farm BOSCH PLACE No.8, the eastern boundary of FARM No.2425, the eastern boundary of farm BOSCH PLACE No.8, the eastern boundary of farm BOSCH KLOOF No.9, the northern boundaries of farm GELUK No.10 and FARM No.11, the western boundary of FARM No.12 and the western and northern boundaries of FARM No.2426 to its north-eastern beacon. Continue respectively along the northern and eastern boundaries of FARM No.15, the northern boundary of farm WELTEVREDE ANNEXE No.16, the western and northern boundaries of FARM No.17, the northern boundary of farm SHORNCIFFE No.18, the northern and eastern boundaries of FARM No.19, the eastern boundaries of farm LINE DRIFT No.20, FARM No.21 and farm LYNWOOD No.23, the northern boundary of farm FAIRFIELD No.36, the western, northern and eastern boundaries of FARM No.265, farm HAWDEW No.39 and farm WATFORD No.40, the northern and eastern boundaries of farm WAXFORD No.41, the northern boundary of FARM No.2013 and the western, northern and eastern boundaries of farm MAITLAND No.68 to its south-eastern beacon. Proceed respectively along the eastern boundary of farm MAITLAND No.69, the northern and eastern boundaries of farm MAITLAND No.70, the eastern boundary of farm MAITLAND No.110, the northern boundary of farm MAITLAND No.111, the northern and eastern</p>

	<p>boundaries of farm MAITLAND No.112, the eastern boundary of farm KINGSCOTE No.114, the southern boundaries of farm AURORA No.1173, FARM No.1174 and FARM No.1198, the south-western boundary of FARM No.1199 and then generally south-eastwards along the middle of the KEISKAMMA RIVER to the western boundary of FARM 1164. Proceed to the river mouth and the INDIAN OCEAN LOW WATER MARK (LWM). Continue generally south-westwards along the LWM to the south-eastern beacon of FARM No.172. Proceed respectively along its southern boundary (on the LWM) and that of farms HERCULES No.174, BLUE KRANS No.175, SAXON VILLA No.176, NEW BRADFORD No.177, GQUTYWA RIVER MOUTH, farm GUSHA MOUTH No.192, farm BEGA MOUTH No.193, BIRA RIVER MOUTH, farm MILTON No.194, farm HAMILTON No.195, MGWALANA RIVER MOUTH, FARM No.211, MTATI RIVER MOUTH, the LWM, farm MAITLAND No.227, farm LESSERDRUM No.251, FARM No.244, the LWM and the eastern boundary FARM No.243. Proceed along the LWM, respectively traversing FARM No.309, FARM No.468 and FARM No.309 (again) to the middle of the GROOT-VIS RIVER. Proceed along the middle of the river (traversing FARM No.309), then respectively along its southern and western boundaries, the western boundary of FARM No.268, the SAPS boundary, the western boundary of farm HUNTS DRIFT OUTSPAN No.131, the north-western boundary of FARM No.237, FARM No.236 and FARM No.235 to its north-western beacon. Proceed respectively along the northern boundaries of FARM No.235 and FARM No.234, the western boundaries of farms BREAKFAST VLEI OUTSPAN No.1, FARM No.222 and finally FARM No.223 to its north-western beacon, which is the <i>STARTING</i> point.</p>
<p>Raymond Mhlaba sub-district of Amathole magisterial district</p>	<p><i>STARTING</i> from the north-west beacon of farm CHEVIOT FELS No.20, proceed respectively along its northern and eastern boundaries, the western boundary of farm QUAGGAS HOEK No.19 and the northern boundaries of FARM No.23, FARM No.24, FARM No.25, farm EMERALD HILL No.26, FARM No.1, farms ORIBI FOUNTAINS No.3, TIGER KLOOF No.4 and KINNAIRD No.12 to its north-eastern beacon. Continue along its eastern boundary and respectively the northern boundary of FARM No.13, the western and northern boundaries of FARM No.14, the northern boundaries of FARM No.15 and FARM No.1, the western boundary of farm PLEASANT VIEW EXTENSION No.2, the western and northern boundaries of FARM No.3 and the eastern boundaries of farm GLENELG No.15, FARM No.1336, FARM No.20 and FARM No.21 to the north-western beacon of FARM No.114. Proceed respectively along its northern and eastern boundaries, the eastern boundaries of FARM No.167, farms WANTAGE No.169, CRISTAMINT KLOOF No.170 and KLIP HEUVEL No.171 to its south-eastern beacon. Continue along its southern boundary for approximately 1.33km then south-eastwards along the SAPS boundary (traversing FARM No.172) for approximately 475metres and continue south-westwards along the SAPS boundary (traversing FARM No.172) for approximately 2.365km to a point on the northern boundary of farm WARFIELD No.173 that is approximately 1.90km east of its penultimate north-western beacon. Proceed eastwards along its</p>

northern boundary to a point thereon that is approximately 1.135km west of its penultimate north-eastern beacon. Proceed generally south-eastwards along the SAPS boundary, traversing farm WARFIELD No.173, to a point on its southern boundary that is approximately 1.90km east of the north-western beacon of farm BOLD POINT No.178. Continue respectively along the southern boundary of farm WARFIELD No.173, the eastern boundary of farm MIDDLE WATER No.185, the northern, eastern and southern boundaries of farm MERINO No.181, the eastern boundaries of FARM No.777 and FARM No.778, the southern boundaries of FARM No.38, FARM No.35 and FARM No.34 and the eastern boundary of FARM No.115 to its southern beacon. Proceed generally southwards to south-eastwards extensively along the AMAKHUZE Traditional Authority boundary to eventually intersect the western boundary of FARM No.1235 at a point that is approximately 135metres south of its north-western beacon. Proceed south, respectively along its western boundary and that of FARM No.2250 along the KEISKAMMA RIVER, to join the NGZIKA Traditional Authority boundary proceeding due east (traversing FARM No.2250), joining onto its penultimate south-eastern boundary, proceeding to the north-western beacon of FARM No.1240. Continue respectively along its northern and eastern boundaries to its southern beacon, then southwards along the AMAGQUNUKWEBE Traditional Authority boundary to the north-western beacon of FARM No.2516. Proceed along its northern boundary and respectively that of FARM No.1604, the SAPS boundary, FARM No.1609, FARM No.1614, FARM No.1615, FARM No.1617, FARM No.1618, FARM No.1620, FARM No.1621, SAPS boundary, FARM No.1632, SAPS boundary, FARM No.1629, SAPS boundary, FARM No.1627, SAPS boundary, FARM No.1625, SAPS boundary, FARM No.1624, SAPS boundary, FARM No.1623 to the south-eastern beacon of FARM No.1544. Proceed respectively along the northern and eastern boundaries of FARM No.2451 and FARM No.2452 and the eastern boundary of FARM No.2453 to its south-eastern beacon. Then proceed generally southwards along the IMIDUSHANE Traditional Authority boundary, traversing FARM No.2360, to the north-western beacon of FARM No.2007. Continue generally south-westwards along the TA boundary, still traversing FARM No.2360, to the southern beacon of FARM No.2445. Proceed respectively along its southern boundary, the western boundary of FARM No.2360, the southern boundaries of FARM No.2426, FARM No.2425, the southern and western boundaries of FARM No.2020, and the southern boundary of FARM No.2425 to the southern beacon of FARM No.220. Then proceed west along its eastern boundary for approximately 500metres and continue generally southwards for approximately 250metres (traversing FARM No.220) along the SAPS boundary, then south-westwards thereon (traversing FARM No.220), online to the northern boundary of FARM No.223, to its north-eastern beacon. Continue respectively along the northern boundary of FARM No.223, the eastern boundaries of FARM No.221, FARM No.220, FARM No.229 and FARM No.228, the southern and western boundaries of FARM No.233, the western boundaries of FARM No.228 and FARM No.229, the eastern boundary of FARM No.230, the eastern, southern and western

boundaries of FARM No.232, the southern boundary of FARM No.230, the eastern, southern and western boundaries of FARM No.231, the western boundaries of FARM No.230, FARM No.219 and FARM No.215, the southern boundary of FARM No.210 and the eastern and southern boundaries of FARM No.201 to its south-western beacon. Proceed respectively along the eastern and southern boundaries of FARM No.199, the southern boundaries of FARM No.198 and FARM No.212, the southern and western boundaries farm KUNAP POST No.196, the southern boundary of FARM No.188, the eastern, southern and western boundaries of FARM No.189, the western boundary of FARM No.190, the southern boundary of FARM No.185, the eastern, southern and western boundaries of FARM No.186, the western boundary of FARM No.183, the southern boundary of farm BRIDGEWATER No.205, the eastern boundary of FARM No.204, the eastern and southern boundaries of FARM No.182, the western boundary of farm MILL RIVER FARM ANNEX No.181 (eastern section), the western and northern boundaries of FARM No.204, the eastern, southern and western boundaries of MILL RIVER FARM ANNEX No.181 (western section), the western boundary of FARM No.204 and the southern boundary of farm FROME No.179 to its south-western beacon. Then proceed respectively along the southern boundaries of farms GOOD HOPE No.5 and KIANGHAS DRIFT No.7 to its south-western beacon. Proceed along the SAPS boundary, traversing FARM No.678, to the outer-western beacon of farm KIANGHAS DRIFT No.7 and then along its western boundary to its north-western beacon. Continue respectively along the southern boundaries of farms ELANDS KOP No.2, LEUWIS DRIFT No.1 and GANNA HOEK No.215, FARM No.213 and farms HOPPEWELL A No.212 and HARTMANS KRAAL No.217 to its south-western beacon. Proceed respectively along the eastern boundaries of farms DORN BOOM No.228, OUTVLUGT No.229, MUTHER LIGHTE No.230 and FARM No.302 to its south-eastern beacon. Then proceed respectively along the northern, eastern and southern boundaries (co-incident with the Secondary Road) of farm GROEN PUNT No.239, the southern boundary of FARM No.300, the eastern, southern and western boundaries of farm KOEDOES KLOOF No.236, the southern boundary of FARM No.234 and the eastern, southern and western boundaries of farm HOENDERS HOEK No.235 to its north-western beacon. Proceed generally northwards along the Road, respectively traversing farms SOUT VLEIJ No.233, FARM No.368, SOUT VLEIJ (again) and BLAAUW KRANTZ No.179 to intersect its eastern boundary. Continue respectively along the western and northern boundaries of farm DE DAM No.180, the western boundary of farm OLIVE WOODS ESTATE No.169, the southern boundary of farm MULLERS KRAAL No.159, the southern, western and northern boundaries of farm GREAT RIEN FONTEYN No.160, the western boundaries of farms QUAGAS KUYL No.155 and KLIP FONTEYN No.150 and the southern and western boundaries of farm BAVIANS KRANTZ No.151 to its north-western beacon. Proceed respectively along the eastern boundary of farm ROOY DRAAI No.146, the southern, western and northern boundaries of farm ZURE KOP No.74 and the western boundary of farm AROLSEN No.69 to its intersection with the National Road

Buffalo City Magisterial District	East London main seat of Buffalo City magisterial district	<p>N10 at a point approximately 135metres from its north-western beacon (at the GROOT-VIS RIVER). Proceed generally northwards to north-westwards along the N10, respectively traversing farms AROLSEN No.69, FARM No.282, farm KLERKSDAL No.247, FARM No.267, the eastern boundary of FARM No.266, farm DAGGABOERHOEK No.258, FARM No.266 and FARM No.1, to intersect its northern boundary at a point approximately 2.00km east of its north-western beacon. Continue respectively along its northern boundary and that of FARM No.2, FARM No.4, FARM No.6, FARM No.4 (again), the western boundaries of FARM No.9 and FARM No.11, the western and northern boundaries of FARM No.12, the western boundary of FARM No.16, the southern boundary of farm GELUK No.503 and the southern and eastern boundaries of farm JORDAANS KRAAL No.506 to the third beacon on the eastern boundary. Proceed due east along the SAPS boundary to the north-western beacon of FARM No.303, Then respectively along its northern boundary and finally along the western boundary of farm CHEVIOT FIELDS No.20 to its north-western beacon, which is the <i>STARTING</i> point.</p> <p>STARTING from the north-western beacon of FARM No.211, proceed respectively along its northern and eastern boundaries, the western and northern boundaries of FARM No.213, the northern and eastern boundaries of FARM No.291, the northern boundary of FARM No.290, the northern and eastern boundaries of FARM No.292, the northern boundary of FARM No.293, the northern and eastern boundaries of FARM No.294, the northern boundary of FARM No.304, the northern and eastern boundaries of FARM No.303, the eastern boundaries of FARM No.302 and FARM No.215, and the western boundary of FARM No.301 to its south-western beacon. Then proceed along the middle of the KWENXURA RIVER at its mouth, to the Indian Ocean LOW WATER MARK (LWM). Proceed generally south-westwards on the LWM, respectively along the eastern boundary of FARM No.215, the LWM, the LWM adjacent to the eastern boundary of farm COASTAL FOREST RESERVE No.460 and FARM No.1285, along the eastern and southern boundaries of FARM No.513, the LWM, the eastern boundary of FARM No.781, the KWELERA RIVER MOUTH, the northern and eastern boundaries of FARM No.782, the SAPS boundary on the LWM at GONUBIE, the southern boundary of FARM No.803, the QINIRA RIVER MOUTH, the SAPS boundary on the LWM at BEACON BAY, the NAHOON RIVER MOUTH, the SAPS boundary, the BUFFALO RIVER MOUTH, the SAPS boundary on the LWM, the southern boundary of FARM No.1007, the SAPS boundary on the LWM, the southern boundary of FARM No.1012, the SAPS boundary on LWM, the eastern boundary of FARM No.1062, the SAPS boundary on LWM, to the south-eastern beacon of FARM No.1097. Continue respectively along its southern boundary, the SAPS boundary on LWM, the TYOLOMNQA RIVER MOUTH, the SAPS boundary, to the south-eastern beacon of FARM No.1164. Proceed along its southern boundary and the LWM to its south-western beacon. Continue along its western boundary to its penultimate western beacon and then proceed along the middle of the KEISKAMMA RIVER to the south-western beacon of FARM No.1199. Proceed respectively along the</p>
-----------------------------------	--	---

southern boundaries of FARM No.1198 and FARM No.1174, the southern and western boundaries of farm AURORA No.1173, the western boundaries of FARM No.1172 and FARM No.1157, the southern boundary of FARM No.1154, the southern and western boundaries of FARM No.1153 and the southern boundaries of FARM No.1152 and FARM No.2179 to its intersection with the IMIQAYI Traditional Authority boundary. Proceed generally north-eastwards along the TA boundary (traversing FARM No.2179) to its intersection with the western boundary of FARM No.1976. Continue respectively along its western and northern boundaries, the western and northern boundaries of FARM No.1971, the northern boundaries of FARM No.1970 and FARM No.1965, the southern and western boundaries of FARM No.1958, the southern and western boundaries of FARM No.1956, the western and northern boundaries of FARM No.1938, the northern boundary of FARM No.1939, the northern and eastern boundaries of FARM No.1941, the northern boundaries of farm WELCOME No.1943, FARM No.1944 and FARM No.1947, to its north-eastern beacon. Proceed respectively along the southern boundaries of FARM No.2358 and FARM No.1409, then along the western boundary of FARM No.1404 for approximately 250metres. Then proceed generally south-eastwards along the BUFFALO RIVER, respectively traversing FARM No.1404 and FARM No.840 to intersect its southern boundary. Proceed along its southern boundary to its south-eastern beacon. Then traverse FARM No.1404 to the northern boundary of FARM No.848, to a point thereon, that is approximately 85metres west of the penultimate north-western beacon of FARM No.838. Proceed in a loop along the SAPS boundary, traversing FARM No.1404 (north-eastwards, eastwards and southwards) and then traverse FARM No.838 generally south-eastwards to its south-eastern beacon. Then traverse FARM No.1404 generally eastwards to intersect the western boundary of FARM No.850. Proceed respectively along the western and northern boundaries of FARM No.850, departing mid-way therefrom into FARM No.1404. Continue generally eastwards to north-eastwards along the SAPS boundary, traversing FARM No.1404 extensively (inclusive of the BRIDLE DRIFT Sub-place), to intersect the western boundary of FARM No.832, approximately 185metres from its south-western beacon. Proceed generally north-eastwards, traversing FARM No.832, to intersect the western edge of the rail-reserve and proceed generally northwards along the western edge of the rail-reserve for approximately 155metres to intersect the western boundary of FARM No.832. Continue respectively along its western boundary and that of FARM No.833, farm CYRIL LORD No.1212 and FARM No.640 to its north-western beacon. Proceed respectively along its northern boundary, the western boundary of FARM No.602, then briefly along the NAHOON RIVER (traversing FARM No.304), to again along the western boundary of FARM No.602, until its north-western beacon. Then proceed generally north-westwards along the southern boundary of the East London Sub-place (traversing FARM No.305) to intersect its western boundary at a point approximately 180metres north of the north-western beacon of FARM No.304. Proceed respectively along the western boundaries of FARM No.305 and FARM No.304 along the NAHOON RIVER and continue

	<p>along the river course (generally north-westwards) to the south-eastern beacon of farm NAHOON VIEW No.272. Proceed respectively along its southern and western boundaries, the southern boundaries of FARM No.1492 and FARM No.279, the southern, western and northern boundaries of FARM No.276, the northern boundaries farms DABADABA OUTSPAN No.275, EAST LONDON No.274 and FARM No.1443, the western boundary of FARM No.7 and the eastern boundaries of FARM No.1859 and FARM No.1858 to its north-eastern beacon. Continue respectively along the southern boundaries of FARM No.1841, FARM No.2146 and FARM No.1840, the western and northern boundaries of FARM No.1, the western, northern and eastern boundaries of farm SWEETLAND No.2 and FARM No.3, the eastern boundary of FARM No.4, the northern boundaries of FARM No.13 and FARM No.14 and the western and northern boundaries of farm SLIPPERY DRIFT No.15 to its north-eastern beacon. Proceed respectively along the northern boundary of FARM No.16, the western and northern boundaries of farm GROOTBOOM No.19 and the western boundaries of FARM No.23, FARM No.25, FARM No.26 and FARM No.29 to its northern beacon. Continue respectively along its northern boundary and that of FARM No.32, the western and northern boundaries of farm BLAAUWATER SCHOOL No.33 and FARM No.363, the western boundary of FARM No.362, the western, northern and eastern boundaries of FARM No.361, the eastern boundary of FARM No.362, the northern boundary of FARM No.35, the eastern boundaries of FARM No.36 and FARM No.39 and the western and northern boundaries of FARM No.38, to its north-eastern beacon. Proceed respectively along the northern boundaries of FARM No.51, FARM No.52, FARM No.53, FARM No.320, FARM No.322, FARM No.321 and FARM No.317 to its northern beacon. Finally, proceed respectively along the western and northern boundaries of FARM No.314 and the western boundary of FARM No.211 to its north-western beacon, which is the STARTING point.</p>
<p>Zwitsha Buffalo district City sub-district of magisterial</p>	<p>STARTING from the north-west beacon of farm PIRIE BOSRESERWE TWO No.2315, proceed respectively along its northern boundary, the southern boundary of FARM No.335, the northern boundaries of FARM No.658, FARM No.659 and FARM No.654, the eastern boundary of farm KUBUSIE No.523 and the western boundaries of FARM No.561 and FARM No.562 to its northern beacon. Continue respectively along the northern boundaries of FARM No.563, FARM No.566, FARM No.567, the SAPS boundary and FARM No.571 to its north-eastern beacon. Proceed respectively along its eastern boundary, the north-eastern boundaries of FARM No.570 and FARM No.27, the north-western boundary of FARM No.22, the northern boundaries of FARM No.2520, FARM No.21, FARM No.18, FARM No.2150 and FARM No.2151 to its north-eastern beacon. Proceed respectively along its eastern boundary and that of FARM No.15, the northern and eastern boundaries of FARM No.2152, FARM No.1835 and FARM No.1836, the eastern boundary of FARM No.1837, the northern, eastern and southern boundaries of FARM No.1838, the eastern boundary of FARM No.2147 and the northern, eastern and southern boundaries of FARM No.1839 to the north-eastern beacon of FARM No.1840. Continue respectively along its eastern and southern boundaries, the</p>

southern boundaries of FARM No.2146 and FARM No.1841, the eastern boundary of FARM No.1858, the eastern and southern boundaries of FARM No.1859, the southern boundary of FARM No.1860, the eastern and southern boundaries of FARM No.1861 and FARM No.1863, the western boundary of farm MISTLEY ANNEXE No.277 and the eastern boundary of FARM No.284 to its south-eastern beacon. Proceed respectively along the northern and eastern boundaries of farm MISGUND No.285, to a point on its eastern boundary that is approximately 235metres north of the first beacon on its eastern boundary from its north-eastern beacon. Then proceed along the AMANDLAMBE Traditional Authority boundary, traversing farm MISGUND No.285, generally west, south and then west, to intersect its western boundary. Continue respectively along the eastern and southern boundaries of FARM No.2358, the southern boundary of FARM No.2144, the southern boundary of FARM No.2358, the eastern boundary of FARM No.1990, the northern boundary of FARM No.1959, the eastern boundary of FARM No.1960, the southern boundary of FARM No.1964, the eastern boundary of FARM No.2179, the northern, eastern and southern boundaries of FARM No.1975, the eastern boundaries of FARM No.1986 and FARM No.2179 to the Secondary Road. Proceed generally south along the Secondary Road (traversing FARM No.2179) to the start of the IMIQAYI Traditional Authority boundary at the eastern boundary of FARM No.2179. Proceed (traversing FARM No.2179) along the TA boundary, first south, then east and north at the fork of the secondary road, for approximately 135metres. Then proceed generally south-westwards (traversing FARM No.2179) along the IMIQAYI TA boundary, to eventually intersect the northern boundary of farm MAITLAND No.68. Continue respectively along the western boundaries of FARM No.2179 and FARM No.2360, the southern boundary of FARM No.2426, the IMIDUSHANE Traditional Authority boundary, the western boundary of FARM No.2017 and the western boundary of FARM No.2360, then eastwards along the IMIDUSHANE Traditional Authority boundary (traversing FARM No.2360) to the north-western beacon of FARM No.2007. Continue generally north-westwards along the IMIDUSHANE Traditional Authority boundary (traversing FARM No.2360) to rejoin the western boundary of FARM No.2360 at the south-eastern beacon of FARM No.2453. Proceed generally northwards, respectively along the western boundary of FARM No.2360, then westwards along the northern boundary of FARM No.2452 and the eastern boundary of FARM No.2451 to a point on its eastern boundary, approximately 185metres from its north-eastern beacon. Then proceed generally west along the AMAGQUNUKWEBE Traditional Authority boundary, traversing FARM No.2451, to the north-eastern beacon of FARM No.1623. Proceed along the north-western boundary of FARM No.2451, the NGQIKA Traditional Authority boundary, the eastern boundary of FARM No.1544 and the southern and eastern boundaries of FARM No.1543 to its north-eastern beacon. Then proceed generally north-eastwards along the NGQIKA Traditional Authority boundary, to the north-eastern beacon of FARM No.1519. Continue respectively along the western boundaries of FARM No.2204 (south), FARM No.1515, FARM No.2204 (north), FARM No.1499 and FARM

		<p>No.1485, the southern boundary of FARM No.1484, the southern, western and northern boundaries of FARM No.1483, the northern boundaries of FARM No.1484 and FARM No.1485, the western and northern boundaries of FARM No.1481, the northern boundary of FARM No.1480, SAPS boundary and the northern boundary of FARM No.1479 to its north-eastern beacon. Proceed respectively along the western boundary of FARM No.1478, the western and northern boundaries of FARM No.1477 and the western boundaries of FARM No.1474 and FARM No.1473 to its north-western beacon. Then proceed generally north-eastwards along the NGQIKA Traditional Authority boundary to the south-western beacon of FARM No.700. Proceed along its entire western boundary (on the TA boundary) and traverse its northern section to the south-western beacon of farm PIRIE FOREST ONE No.2319. Continue (on the TA boundary) partially along its western boundary and then to the outer-south-western beacon of farm PIRIE BOSRESERWE TWO No.2315. Proceed (on the TA boundary) along its entire outer-western boundary, then respectively traversing FARM No.2394 and farm ISIDENGE FOREST RESERVE No.332 to the penultimate western boundary beacon of farm PIRIE BOSRESERWE TWO No.2315, continuing along its western boundary to its north-western beacon, which is the <i>STARTING</i> point.</p>
	Mdantsane sub-district of Buffalo City magisterial district	<p><i>STARTING</i> from the north-western beacon of farm MISTLEY ANNEXE No.277, proceed respectively along its northern boundary and that of FARM No.278, FARM No.282, FARM No.280 and the southern boundary of farm NAHOON VIEW to its south-eastern beacon. Continue generally south-eastwards along the Secondary Street and the NAHOON RIVER to join the western boundary of FARM No.304 along the river-course. Proceed along its western boundary to its north-western beacon and then to a point on the western boundary of FARM No.305, that is approximately 180metres from the beacon. Then proceed generally south-eastwards along the southern boundary of the East London Sub-place to intersect the southern boundary of FARM No.305. Proceed respectively along its southern boundary, the eastern boundary of FARM No.304, the eastern and southern boundaries of farm GLENCAIRN No. 604, the western boundaries of FARM No.640, farm CYRIL LORD No.1212, FARM No.833 and FARM No.832 to a point on the western edge of the rail-reserve. Proceed generally southwards on the SAPS boundary, along the western edge of the rail-reserve for approximately 155metres, then deviate generally south-westwards, respectively traversing FARM No.832, FARM No.1404 (extensively, inclusive of the BRIDLE DRIFT Sub-place), FARM No.850, FARM No.1414 (south-western section) to the south-eastern beacon of FARM No.838. Continue along the SAPS boundary, generally north-westwards, traversing FARM No.838 and FARM No.1404, to intersect the northern boundary of FARM No.848 at a point thereon that is approximately 85metres west of the penultimate north-western beacon of FARM No.838. Proceed west, respectively along the northern boundaries of FARM No.848 and FARM No.847, the western boundary of FARM No.1404 and the southern boundary of FARM No.1409 to the south-eastern beacon of FARM</p>

Chris Hani Magisterial District	Komani main seat of Chris Hani magisterial district	<p>No.2358. Continue extensively along its eastern boundary until its intersection with the AMANDLAMBE Traditional Authority boundary. Proceed (traversing farm MISGUND No.285) initially east, then generally north along the AMANDLAMBE Traditional Authority boundary and deviate eastwards thereon to intersect the eastern boundary of farm MISGUND No.285 at a point on its eastern boundary that is approximately 235metres north of the first beacon on its eastern boundary from its north-eastern beacon. Proceed respectively along its eastern and northern boundaries and finally the western boundaries of farms MISTLEY No.1219 and MISTLEY ANNEXE No.277 to its north-western beacon, which is the <i>STARTING</i> point.</p>
		<p>STARTING from the north-western beacon of FARM No.101, proceed respectively along the western and northern boundaries of FARM No.100, the western boundary of FARM No.99, the western and northern boundaries of FARM No.54, the northern boundary of FARM No.53 and the western, northern and eastern boundaries of FARM No.52, to the intersection of its eastern boundary with the TEEBUS RIVER. Proceed along the TEEBUS RIVER (traversing FARM No.105) to the south-western beacon of FARM No.108. Continue respectively along its western boundary, the western and northern boundaries of FARM No.106 and the northern boundaries of FARM No.1, FARM No.2, farm WELTEVREDEN No.3, FARM No.144, FARM No.6 and farm GROBBELAARS KUILEN No.7 to its north-eastern beacon. Then proceed respectively along the western boundaries of FARM No.9 and FARM No.10 to its north-western beacon. Continue respectively along its northern boundary and that of farm DOORNFONTEIN No.48, the western and northern boundaries of FARM No.46 and the northern boundaries of FARM No.44, FARM No.221 and farm STOCKDALE No.282 to its north-eastern beacon. Proceed along its eastern boundary to its south-eastern beacon, then continue approximately 710 metres south-eastwards on the extension of the boundary, to the start of the Molteno Sub-place boundary. Then traverse farm WELTEVREDE No.222 generally north-eastwards along the Sub-place boundary, to intersect its northern boundary at a point approximately 1250 metres west of the south-western beacon of farm VISCH FONTEIN No.224. Proceed along the northern boundary of farm WELTEVREDE No.222, then respectively along the western boundaries of farms VISCH FONTEIN No.224 and THE GLEN No.243 to its north-western beacon. Continue respectively along its northern boundary, the northern and eastern boundaries of FARM No.1, the northern boundary of FARM No.2, the northern and eastern boundaries of FARM No.6, the northern and eastern boundaries of FARM No.7, the western and northern boundaries of FARM No.8 and the western boundary of farm WOLWE FONTEIN No.9 to its north-western beacon. Proceed respectively along its northern and eastern boundaries and the eastern boundaries of FARM No.10, FARM No.11, FARM No.21 and FARM No.22 to its south-eastern beacon. Proceed respectively along its southern boundary, the eastern boundary of FARM No.24, and the southern boundaries of farms NOOITGEDACHT</p>

No.152, CHEVY CHASE HILL No.154 and DROOGE FONTEIN No.155 to its south-eastern beacon. Continue respectively along its eastern boundary, the northern boundary of farm STAFELSBERGS KLOOF No.156 and the eastern boundary of farm STAFELBERGS VLEY No.157 to its south-eastern beacon. Proceed generally southwards on a stream (along the STERKSTROOM Sub-place), traversing farm MURREL FOUNTAIN No.159, to a point on the western boundary of farm BIRDS RIVER No.175, approximately 800 metres east of its western beacon. Proceed respectively along its western and southern boundaries, the eastern boundary of farm BOTTERKOP No.201 and the eastern boundary of farm UYS No.260 to its south-eastern beacon. Then proceed (extensively) generally southwards along the NONESI Traditional Authority boundary to the north-western beacon of farm PROSPECT No.152. Continue respectively along its northern and southern boundaries and the eastern boundaries of FARM No.154, farm GREENFOUNTAIN No.156 and farm EVERTON No.158 to a point on its eastern boundary, that is approximately 1.00 km from its north-eastern beacon. Then proceed generally eastwards to north-eastwards along the HALA Traditional Authority boundary, to join the WIT KEI River, and proceeding on the river to join the northern perimeter of the XONXA Dam until intersection with the southern boundary of FARM No.107 and proceeding along its southern boundary to its south-eastern beacon. Continue generally southwards along the HALA Traditional Authority boundary to rejoin the WIT KEI River. Then proceed along the WIT KEI River until its confluence with the CACADU River. Continue along the CACADU River until its next confluence with the WIT KEI River. Continue along the WIT KEI River, through the north-western beacon of FARM No.130 to eventually join the HALA Traditional Authority boundary, as the river deviates southwards. Proceed generally north-eastwards along the TA boundary, through the KwaGcine Sub-place. Continue extensively along the TA boundary until the south-eastern beacon of FARM No.95. Proceed respectively along its eastern boundary, the southern and eastern boundaries of FARM No.90 to its north-eastern beacon. Then proceed respectively along the western boundaries of FARM No.44, farms SOUTHEYVILLE No.102, LUBOLO No.103 and NTLONZI No.105 (on the INDWE River) to its intersection with the QAMATA Traditional Authority boundary. Continue generally eastwards along the TA boundary, respectively traversing farms NTLONZI No.105 (through the KUNTLOENZE Sub-place) to intersect its south-eastern boundary and continue eastwards, to traverse farm QAMATA No.107 and then deviate south-westwards for a distance of 1.65 km to the penultimate beacon to the terminal of the eastern boundary of farm QAMATA POORT No.47. Then proceed respectively along its eastern boundary and the northern boundary of farm QAMATA POORT No.106, to a point thereon, that is approximately 1.27km west of the south-eastern beacon of farm QAMATA POORT No.47. Then proceed generally southwards along the TA boundary to join MAIN ROAD R61. Continue generally south-westwards along the R61 to a point on the northern boundary of farm QAMATA POORT No.106, that is approximately 800 metres from its north-western beacon. Then proceed generally south-eastwards along

the SAPS boundary (traversing farm QAMATAPOORT No.106) to its inner-western beacon. Proceed respectively along its western boundary and that of farm SIDUTYENI No.108 and FARM No.343 to its south-western beacon. Then proceed westwards along the SAPS boundary (traversing FARM No.117) to its penultimate north-western beacon. Continue respectively along its western and southern boundaries to its inner-south-western beacon. Then proceed southwards along the SAPS boundary (traversing FARM No.347) to the north-western beacon of FARM No.243. Proceed respectively along the southern boundary of FARM No.347 and the eastern boundaries of farms WOODVALE No.253 and FARM No.239 to its south-eastern beacon. Continue respectively along its southern boundary and that of FARM No.238 to its inner-south-western beacon. Then proceed along the SAPS boundary (traversing FARM No.364) to the north-western beacon of farm DEEPDELLS No.250. Continue respectively along the eastern boundary of farm DEEPDELLS ANNEX No.251, the eastern and southern boundaries of farm HENDERSON HEIGHTS No.252 and the eastern boundaries of farms ANTA No.342 and COVERSIDE No.341 to its south-eastern beacon. Proceed respectively along its southern boundary and that of farm BELLROCK No.261, the western boundary of farm BRAEMAER No.256, the southern and western boundaries of farm BONCHURCH No.257, the southern boundary of farm BONCHURCH No.346 and the eastern boundary of farm THORN GROVE No.17 to the north-eastern beacon of farm GLENFILLAN No.359. Continue respectively along its northern boundary, the eastern and northern boundaries of farm SPRINGFIELD No.29, the western boundary of farm BOTER FONTEIN No.19, the southern boundary of FARM No.21 and the southern boundary of farm TABLE FARM No.22 to its inner-south-western beacon. Then proceed along the SAPS boundary (traversing farm TABLE FARM No.22) to the south-eastern beacon of farm FLAGSTAFF VALE No.397. Proceed along its southern boundary to the north-eastern beacon of farm GUILFORD No.399. Then proceed along the Secondary Road (traversing the north-eastern section of farm GUILFORD No.399 to a point on its eastern boundary that is approximately 3.35 Km from its south-eastern beacon. Proceed respectively along the eastern boundaries of farms GUILFORD No.399 and FARM No.406 (eastern section), the southern boundaries of farms ANNEX MELROSE No.405 (southern section) and FARM No.406 (western section) and the eastern boundaries of farms GALLAWATER No.409 and LANGE DRAAI No.42 to its south-eastern beacon. Continue respectively along its southern boundary and the eastern boundary of farm WATERDOWN No.43 to its intersection with the KLIPPLAAT RIVER. Then proceed generally westwards along the river (traversing farm WATERDOWN No.43) to the intersection with its western boundary. Proceed respectively along the western boundary of farm CLAREMONT A No.45, the eastern and southern boundaries of farm ALLANWATER No.47, the eastern and southern boundaries of farm GRAFTON No.97, the western and southern boundaries of farm ELSTOW No.94 and the eastern boundary of farm GLENCAIRN No.102 to its south-eastern beacon. Continue respectively along the northern and western boundaries of farm MEADOW SWEET No.101, the

		<p>northern boundary of FARM No.114, the eastern boundaries of FARM No.21, FARM No.20, FARM No.1336 and farm GLENELG No.15 to its north-eastern beacon. Proceed respectively along the western boundaries of FARM No.423 and FARM No.422, the northern and western boundaries of FARM No.3 and the western boundary of farm PLEASANT VIEW EXTENSION No.2 to its south-western beacon. Proceed respectively along the northern boundaries of FARM No.1, FARM No.15 and FARM No.14 to its north-western beacon. Continue respectively along the eastern and southern boundaries of farm SUCCESS No.358 and the western boundary of farm SNOWDALE No.357 to its north-western beacon. Then proceed respectively along the southern boundaries of farm GREENLANDS No.219, FARM No.216, farm WINTERBERG SLOPES No.215, FARM No.210, farm THE HOEK No.205, farm VENTNOR OUTSPAN No.204, farm THE HOEK No.205, farm DELTON No.240, farm HARTEBEEEST LEEGTE No.200 and QUAGGAS HOEK No.199 to its south-eastern beacon. Proceed respectively along its western boundary and that of farms PALMIET FONTYN No.198, NETTLE GROVE No.225 and ROCKLYN No.174 to its north-western beacon. Continue respectively along the southern boundary of FARM No.253, the southern and western boundaries of farms KLEIN FONTEIN No.163, RATELHOEK No.122 and FARM No.120 and the western boundary of FARM No.121 to its northern beacon. Proceed generally northwards along the western boundary of farm RATELHOEK No.122 to intersect the ELANDS River at its next western beacon and then proceed generally westwards (into the COMMANDO DRIFT NATURE RESERVE) along the northern edge of the catchment area (traversing farm BREEDLEEGTE No.109) to join the VLEKPOORT River. Proceed generally north-westwards along the river to intersect the western boundary of farm BREEDLEEGTE No.109. Continue respectively along its western boundary and the southern boundaries of farms ROBERTS KRAAL No.104, KLIPFONTEIN No.103, FARM No.137, FARM No.136, FARM No.137, FARM No.135, FARM No.134, FARM No.133 and FARM No.114 to its south-western beacon. Proceed respectively along its western boundary and the southern boundaries of FARM No.113, FARM No.112, FARM No.109 and farm SPEELMANSKOP No.22 to its south-western beacon. Continue respectively along its western boundary and that of FARM No.105, the southern boundaries of FARM No.104, FARM No.102 and FARM 101 and finally along its western boundary to its north-western beacon, which is the STARTING point.</p>
	Emalahleni sub-district of Chris Hani magisterial district	<p>STARTING from the north-west beacon of farm MURREL FOUNTAIN No.159, proceed respectively along its northern boundary, the western and northern boundaries of farm THYSFONTEIN No.143, the western and northern boundaries of farm PALMIET FONTEIN No.142, the northern boundary of farm JACKALS KOP No.140, the western and northern boundaries of farm MOORDENAARS HOEK No.139 and the northern boundary of farm COFFEE FONTEIN No.138. Continue respectively along the southern boundaries of farm ENDWELL No.113 and KIKVORSCH FONTEIN No.115, the western and southern boundaries of farm VLAKFONTEIN No.137</p>

and the eastern boundary of farm STRY POORT No.166 to its south-eastern beacon. Then proceed respectively along the northern boundaries of farms UMHLANGA LOCATION No.207, BRAK LEEGTE No.208, FARM No.273, BLAAUW KRANTZ No.131 and SPIONKOP No.130 to its north-eastern beacon. Continue respectively along its eastern boundary, the northern boundary of farm THE FLATS No.129 and the western, northern and eastern boundaries of farm KOORN HOEK No.214 and the southern boundaries of farms STIL FONTEIN No.215 and ROODE HOOGTE No.217 to its south-eastern beacon. Proceed respectively along the western boundaries of FARM No.949, farm ZUUR HOEK No.948, PETERS VALE No.774, STRYVLEIU No.773, MORESON No.578, XALANGA No.577, FARM No.85 and FARM No.1 to its north-western beacon. Continue along its northern boundary and respectively that of FARM No.2, farm ROOIPUNT No.1196, FARM No.4 and FARM No.5 to its north-eastern beacon. Then proceed along its eastern boundary and respectively that of FARM No.76, FARM No.75 and FARM No.74 to its south-eastern beacon. Proceed respectively along its southern and western boundaries, the southern boundary of FARM No.77, the northern boundary of FARM No.92, the eastern and southern boundaries of farm KILMENY No.496 and the southern boundaries of FARM No.500, farm ANNEX KERERE No.505 and farm LUCTOR No.506 to the north-eastern beacon of farm WONDERFONTEIN No.605. Proceed respectively along its eastern boundary and that of farms ROCKLANDS No.607 and MOUNT SHROSBREE No.610, then respectively along its southern boundary and that of FARM No.613 and FARM No.614 to its south-western beacon. Continue respectively along the eastern boundaries of farms LUCKILY No.647, CARLSRUHE No.660, RETREAT No.661 and IDA No.835 to its south-eastern beacon. Proceed along the northern and eastern boundaries of farm DE HOEK No.839 and respectively along the eastern boundaries of farms GOEDE HOOP No.861, TWEEFONTEIN No.862 and BLUEGUM No.863 to its south-eastern beacon. Continue respectively along its southern boundary and that of farms HARTLANDS EXTENSION No.864, VENTER'S MOED No.876, NOOTVERWACHT No.877, ZWARTFONTEIN No.882, UITVAL No.883, WELBEDACHT No.884, SMALPOORT No.885, PROSPECT No.929, LEEUW KOP No.930, BONNIE VALE No.933 and SUNNYSIDE No.934 to its south-western beacon. Then proceed generally south-westwards along the EMAQWATINI Traditional Authority boundary, through to the north-eastern beacon of farm SOLOMON No.31. Continue respectively along its northern and western boundaries to its south-western beacon. Proceed along the INDWE RIVER to the north-eastern beacon of FARM No.228. Then proceed respectively along its eastern boundary and that of FARM No.226 to its south-eastern beacon. Continue generally south-westwards along the INDWE RIVER to the north-eastern beacon of the farm BUMBANA No.29. Proceed respectively along its northern and western boundaries to its south-western beacon, thence along the INDWE RIVER to its south-eastern beacon. Continue along the river to the south-western beacon of FARM No.28 and then generally southwards (extensively) along the river (on the EMAQWATINI Traditional Authority boundary), traversing the north-western boundary of farm

		<p>SOUTHEYVILLE No.102 and continuing southwards along the river to respectively traverse the western and southern perimeter of the LUBISI DAM, traversing FARM No.90 to its north-eastern beacon. Proceed respectively along its eastern and southern boundaries and the eastern boundary of FARM No.95 to its south-eastern beacon. Continue extensively south-westwards along the HALA Traditional Authority boundary, through the KwaGcine Sub-place, to eventually join the WIT KEI River on the TA boundary, through the north-western beacon of FARM No.130. Proceed generally north-westwards along the river, to its confluence with the CACADU River. Continue along the WIT KEI River to the south-eastern beacon of FARM No.107 and proceed along its southern boundary to join the northern perimeter of the XONXA DAM. Proceed generally westwards along the perimeter to join the WIT KEI RIVER and continue south-westwards, then westwards along the HALA TA boundary to eventually intersect the eastern boundary of farm EVERTON No.158 at a point thereon, that is approximately 1.00 Km from its north-eastern beacon. Proceed respectively along its eastern boundary and that of farms GREENFOUNTAIN No.156 and FARM No.154, then respectively the southern and northern boundaries of farm PROSPECT No.152 to its north-western beacon. Continue (extensively) generally northwards along the NONESI Traditional Authority boundary to the south-eastern beacon of farm UYS No.260. Proceed respectively along its eastern boundary and that of farm BOTTERKOP No.201, then respectively along the southern and western boundaries of farm BIRDS RIVER No.175 to a point on its western boundary that is approximately 800 metres east of its western beacon. Proceed generally northwards on a stream (along the STERKSTROOM Sub-place), traversing farm MURREL FOUNTAIN No.159, to the south-eastern beacon of farm STAFELBERGS VLEY No.157 and finally along its eastern boundary to the north-eastern beacon of farm MURREL FOUNTAIN No.159, which is the <i>STARTING</i> point.</p>
	<p>Engcobo sub-district of Chris Hani magisterial district</p>	<p><i>STARTING</i> from the inner-north-western beacon of farm DRAAI FONTEIN No.1120, proceed respectively along its northern and eastern boundaries, the eastern boundaries of FARM No.1122, farm BEESTE KRAAL No.1123 to its south-eastern beacon. Continue along the northern extremity of the ELLIOT NU Sub-place (traversing farm AARDAPPELS RUST No.1125 to its south-western beacon). Then proceed respectively along the eastern boundaries of FARM No.1200 and farm ARDLUSSA No.1154; the southern boundaries of farms ESIKOBENI No.1155, GIERIGAAR No.1156 and ONRUST No.1157 to its south-eastern beacon. Continue along the middle of the SLANG RIVER (respectively traversing FARM No.1145 and the MALYENI Sub-place), then respectively along the southern boundaries of farms LORA No.1158, CRAIGNISH No.1159, KONINGS KROON No.1160 and WELBEKENT No.1162 to its south-eastern beacon. Proceed respectively along its eastern boundary and that of farm PASCUAL No.1140, then respectively along the western, southern and eastern boundaries of farm SALGAR No.1101 to its north-eastern beacon. Continue along the southern boundary of farm DU PLESSIS BANK No.1094, then along its eastern boundary and respectively that of FARM No.1038, FARM No.1039, FARM No.1037, FARM</p>

No.1036, farms VERKUIL No.1035, UNION No.1034 and DURMALL No.382 to the internal bend-point beacon on its southern boundary, then around the southern perimeter of the ELLIOT Sub-place to a point on the southern boundary of farm LARNE No.380 which is approximately 770 metres from its southern eastern beacon. Proceed respectively along its southern boundary and that of farms PIET RETREAT No.379, VASTRAP No.378, FRANCIS WON No.266, PRETORIUS RUST No.265 and WADELANDS No.234 to its south-east beacon. Continue respectively along the western boundaries of farms ORIBE DALE No.360, MBONSENI No.373 and NEKINA No.361 to its south-western beacon. Proceed respectively along the southern boundaries of farm MYOLO HEIGHTS No.362 and FARM No.366, the western and southern boundaries of farm MATUANA No.367 and the southern boundary of farm UMGA No.368 to its south-eastern beacon. Proceed generally southwards along the SINGQUMENI, JUMBA and BAZIYA Traditional Authority boundaries (respectively traversing the SAPS Area, FARM No.53 and the SAPS Area again). Continue generally southwards along the MBASHE RIVER, crossing MAIN ROAD R61 along the river and the BAZIYA Traditional Authority boundary until the confluence of the MBASHE and MGWALI Rivers. Proceed generally westwards along the MGWALI River and the MOSHI Traditional Authority boundary, departing from the river in generally a southwards direction along the HALA Traditional Authority boundary and then deviating generally south-westwards thereon, at the crossing of MAIN ROAD R408. Continue along the HALA TA boundary to the convergence point of the HALA, AMAHLUBI and GCUWA Traditional Authority areas. Proceed generally north-westwards along the GCUWA TA boundary to the south-eastern beacon of FARM No.63. Proceed along its eastern boundary and respectively that of FARM No.244, farm QITSI No.81, QWEBEQWEBE No.80 to its north-eastern beacon. Proceed respectively along its northern boundary and that of FARM No.255 to a point thereon, approximately 3,7 Km west of its north-eastern beacon. Proceed generally north-eastwards along the JUMBA Traditional Authority boundary to intersect the QUMANCO River. Then proceed generally south-westwards along the TA boundary respectively along the river and the southern, western and north-western boundaries of farm QUMANCO DRIFT No.7 and continuing therefrom, generally north-westwards along the TA boundary respectively to the north-eastern beacon of FARM No.68 and its northern boundary to its north-western beacon. Continue generally north-westwards along the KWE-GCINA Traditional Authority boundary to the eastern beacon of farm MBENGE No.18. Proceed along its eastern boundary to its north-eastern beacon. Proceed along the TA boundary to the north-western beacon of FARM No.10. Continue along its northern boundary to the south-western beacon of farm ZUUR LEEGTE No.1152. Proceed respectively along its western boundary, the southern and western boundaries of farm UMGWALANA No.1151, then joining the KWE-GCINA-XALA Traditional Authority boundary at the south-eastern boundary of farm NGQANQUUNDU No.39 and respectively traversing the eastern sectors of farms NGQANQUUNDU No.39, UMTENGWANA No.2 and CALA PASS No.19 to its north-eastern beacon at the intersection with the R410. Finally, continue

	Intsika Yethu sub-district of Chris Hani magisterial district	<p>along the TA boundary on the R410, traversing farm DRAAI FONTEIN No.1120 to its inner-north-western beacon, which is the STARTING point.</p> <p>STARTING at the north-western section of the map, from the point of intersection of the QAMATA Traditional Authority boundary and the INDWE RIVER, proceed generally eastwards along the QAMATA TA boundary to the north-western beacon of farm SOUTHEYVILLE No.102. Proceed along its northern boundary, then along the TA boundary and back to its northern boundary at its central northern beacon. Continue respectively along its northern and eastern boundaries, the northern boundary of FARM No.65, the north-western boundary of FARM No.98, the western and northern boundaries of farm MTINGWEVU No.97 and the northern boundary of FARM No.67 to its north-eastern beacon. Proceed respectively along the northern boundary of FARM No.55 and the western and northern boundaries of FARM No.68 to its north-eastern beacon. Continue generally south-eastwards along the JUMBA Traditional Authority boundary to the inner north-western beacon of farm QUMANCO DRIFT No.7. Proceed respectively along its north-western, western and southern boundaries to its south-eastern beacon. Continue extensively along the QUMANCO River to the point where the river intersects the JUMBA Traditional Authority boundary. Then proceed generally south-westwards along the TA boundary to intersect the northern boundary of FARM No.255 at a point which is approximately 3.7km west of its north-eastern beacon. Proceed respectively along its northern boundary and that of farm QWEBEQWEBE No.80 to its northern-eastern beacon. Then proceed respectively along its eastern boundary and that of farm QITSI No.81, FARM No.244 and FARM No.63 to its south-eastern beacon. Continue generally south-eastwards along the GCUWA TA boundary to intersect the AMAHLUBI TA boundary. Proceed generally south-westwards along the AMAHLUBI TA boundary until the MJULA Sub-place, then generally north-westwards along the AMABHELE TA boundary, mostly on the R409 route, until intersection with the TSOMO River. Proceed extensively along the TA boundary and the TSOMO River (generally southwards) until the TA boundary joins the AMAZI Traditional Authority boundary at the Secondary Road crossing. Continue generally southwards along the TA boundary and the TSOMO River, to depart from the river and proceed along the AMAZI TA boundary to the middle of the eastern boundary of FARM No.38 at the Great Kei River. Proceed generally north-westwards along the Great Kei River, respectively traversing the river-boundaries of FARM No.38, FARM No.37, FARM No.20, FARM No.19, FARM No.9, FARM No.8 FARM No.7 FARM No.2 FARM No.114 and farm KEILANDS No.116 to its south-western beacon. Then depart from the river and proceed respectively along the eastern boundaries of FARM No.245, farms STOCKDRIFT No.272 and HORSEFELL No.273 to its southern beacon. Proceed respectively along the western boundary of farm BUSKY DELL No.26 and the southern boundaries of farm BOMBAZAI No.274 and NORTH CLIFF No.275 to intersect the stream. Proceed generally southwards along the stream (traversing farm</p>
--	---	---

<p>RUNNYMEDE No.303) to the south-eastern beacon of farm DEERCHASE No.302. Proceed respectively along its southern boundary, the eastern, southern and western boundaries of farm BITTERNE No.301, the western boundary of farm UNDERCHURCH No.278, the northern boundary of farm REDCONE No.279 and the southern, western, northern and eastern boundaries of farm HENDERSON RESERVE No.264 to the north-western beacon of farm BROKEN SLOPES No.265. Continue respectively along its northern boundary and the western boundary of farm DEEPELLES No.250 to its north-western beacon. Then proceed along the SAPS boundary (traversing FARM No.364) to the inner-south-western beacon of FARM No.238 and continue respectively along the northern and eastern boundaries of FARM No.364, the western, northern and eastern boundaries of FARM No.240 and the western, northern and eastern boundaries of FARM No.242 to the north-western beacon of FARM No.243. Proceed along the SAPS boundary (traversing FARM No.347) to the inner-south-western beacon of FARM No.117. Continue respectively along its southern and western boundaries to its penultimate north-western beacon, then along the SAPS boundary (traversing FARM No.117) to the south-western beacon of FARM No.343. Proceed respectively along its western boundary and that of farm SIDUTYENI No.108 and QAMATA POORT No.106 to its inner-western beacon. Then proceed along the SAPS boundary (traversing farm QAMATA POORT No.106) to a point on its northern boundary (at MAIN ROAD R61) that is approximately 800 metres from its north-western beacon. Continue along the R61 and rejoin the northern boundary of farm QAMATA POORT No.106 at a point thereon, that is approximately 1.27km west of the south-eastern beacon of farm QAMATA POORT No.47. Proceed respectively along the northern boundary of farm QAMATA POORT No.106 and the eastern boundary of farm QAMATA POORT No.47 to the penultimate beacon to its terminal. Proceed generally north-eastwards (traversing farm QAMATA No.107) along the QAMATA Traditional Authority boundary for approximately 1.65km, then deviate generally westwards thereon, to intersect the south-eastern boundary of farm NTLONZI No.105, thereafter traversing farm NTLONZI No.105 generally westwards through the KUNTLONZE Sub-place, to the point of intersection of the INDWE RIVER with its western boundary. Continue generally northwards along the INDWE RIVER, respectively co-incident with the western boundaries of farms NTLONZI No.105, LUBOLO No.103 and SOUTHEYVILLE No.102, to the south-western beacon of FARM No.44. Then proceed along its western boundary to the north-eastern beacon of FARM No.90. Thereafter proceed generally westwards then northwards, respectively along the southern and western perimeter of the LUBISI DAM, to traverse the north-western boundary of farm SOUTHEYVILLE No.102 and finally continue generally northwards along the INDWE RIVER to intersect the QAMATA Traditional Authority boundary, which is the STARTING point.</p>		
<p>STARTING from the north-western beacon of FARM No.63, proceed along its northern boundary and respectively that of FARM No.62 and FARM No.61 to its north-eastern beacon. Then proceed along the SAPS boundary (traversing farm UITZICHT No.3) to the south-western beacon of farm ELANDS KLOOF</p>	<p>Inxuba Yethemba sub-district of Chris Hani magisterial district</p>	

No. 135. Continue respectively along its southern boundary, the western boundaries of farm GRYSSE KOP No. 7 and FARM No. 4 to its north-western beacon. Proceed respectively along its northern and eastern boundaries, the northern and eastern boundaries of farm KOPIES KRAAL No. 6 and the northern boundary of farm TWEE FONTEIN No. 11 to its north-eastern beacon. Proceed generally north-eastwards along the SAPS boundary, respectively traversing FARM No. 13 and FARM No. 14 to a point on its northern boundary, that is approximately 1.165 Km east of its north-western beacon. Continue respectively along its northern boundary and that of FARM No. 15, FARM No. 17, farm SALPETER KRANS No. 18, FARM No. 339, FARM No. 340 and FARM No. 359 to the south-western beacon of FARM No. 24. Proceed along its western boundary and respectively along its northern boundary and that of FARM No. 27, farm HENNINGSFONTEIN No. 29 and FARM No. 28 to its north-eastern beacon. Continue respectively along its eastern boundary the northern boundaries of FARM No. 31 and FARM No. 32 to its north-eastern beacon. Proceed respectively along its eastern and southern boundaries, the eastern boundary of FARM No. 31 and the northern boundaries of farms KRIEGARS HOEK No. 43, DROOGE FONTEIN No. 42, FARM No. 33 and FARM No. 329 to its north-eastern beacon. Proceed respectively along its eastern boundary, the southern boundaries of FARM No. 34 and FARM No. 37 and the western boundary of FARM No. 133 to its southern beacon. Proceed along the eastern boundary of FARM No. 105 and continue generally southwards (from the south-western beacon of FARM No. 108) along the TEEBUS RIVER to its intersection with southern boundary of FARM No. 105. Continue respectively along its southern boundary and that of FARM No. 110 and the eastern boundaries of farms BEACONSFIELD No. 111 and THE KUUR to its south-eastern beacon. Proceed respectively along its southern boundary, the eastern boundary of FARM No. 195, the eastern and southern boundaries of FARM No. 198 and the southern boundary of FARM No. 201 to its south-western beacon. Then proceed respectively along the northern boundaries of FARM No. 332, farm ANNEX SOUTH DOORNBER No. 259, FARM No. 258, farms ANNEX GROEN KLOOF No. 19 and GROEN VALLEI No. 20 to its north-eastern beacon. Proceed respectively along its eastern boundary and that of ANNEX GROEN KLOOF No. 19 and farm HIGHLANDS No. 572 to the south-western beacon of farm SPES NOVA No. 23. Proceed respectively along its western and northern boundaries, the northern and eastern boundaries of FARM No. 111, the western and northern boundaries of farm MANROOS No. 34, the northern and eastern boundaries of farm PAARDE KRAAL No. 35 and the northern boundaries of farms SPRINGBOK VLEI No. 38 and FARM No. 43 to its north-eastern beacon. Continue respectively along the western and northern boundaries of FARM No. 41 and the northern boundaries of farms MODDER FONTEIN No. 46, VALE END EXTENSION No. 45 and RAAS FONTEIN No. 152 to its north-eastern beacon. Proceed along its eastern boundary to intersect the VLEKPOORT River. Proceed generally south-eastwards along the river (traversing farm BREEDLEEGTE No. 109), then generally eastwards along the northern edge of the catchment area to the beacon on the eastern boundary of farm BREEDLEEGTE

No. 109 at the ELANDS River. Proceed southwards along its eastern boundary, then respectively along the northern boundaries of farms PALING KLOOF No.323 and BEESHOEK No.326, its eastern boundary and that of FARM No.325 and the northern boundary of FARM No.328 to its north-eastern beacon. Proceed along its eastern boundary and respectively that of FARM No.329, FARM No.332 and FARM No.331, then respectively along its southern boundary and that of FARM No.332 to the north-eastern beacon of FARM No.511. Proceed respectively along the western boundary of farm CHEVIOT FELS No.20 and the northern boundary of FARM No.303 to its north-western beacon. Proceed westwards along the SAPS boundary, then respectively along the eastern and southern boundaries of farm JORDAANS KRAAL No.506, the southern boundaries of farms GELUK No.503 and STRYDFONTEIN No.512 and the eastern boundaries of farms BOSCH KLOOF No.558 and HATTINGS KRAAL No.560 to its south-eastern beacon. Proceed respectively along its southern boundary and that of farm BLAAUW HEUVEL No.562, then the eastern boundary of farm ROOIBERG No.565 to its south-eastern beacon. Continue respectively along its southern and western boundaries, the southern boundaries of farms PRINS HOEK No.564, BLOEMFONTEIN No.549 and FARM No.580 to its south-western beacon. Proceed respectively along its western boundary and that of farm BULLETTJES KRAAL No.533 and the southern boundaries of farms ANNEX PRESENT No.543, GROOT VLEI No.544, FARM No.541 and KORT KORT KLOOF No.545 to its north-western beacon. Proceed respectively along the western boundaries of FARM No.541 and farm ANNEX RIET POORT No.540, the southern and western boundaries of farm GROOTE VLAKTE No.536 and the southern boundaries of farms GROOTE HOEK No.450, GARSTLANDS KLOOF No.384, DROOGE KLOOF No.444, FARM No.448, farm KLIPFONTEIN No.445, ANNEX KLIPFONTEIN No.446, LANGBAKEN No.447, ZWARTFONTEIN No.441, MORGEN STER No.434 and GROOT KOM No.436 to its south-western beacon. Continue respectively along its western boundary and the southern boundaries of FARM No.608, farms RIET POORT No.430, VERGENOEG No.428 and PETRUSDAL No.425 to its south-western beacon. Proceed respectively along its western boundary, the western and northern boundaries of farm ZUUR KOP No.424, the western boundaries of FARM No.423, BLAAUWE KRANS No.261, BRAKHOEK No.262, BRONKHORSTFONTEIN No.258 and FARM No.257 and the southern boundary of farm EXCELSIOR No.255 to its south-western beacon. Continue respectively along its western boundary and respectively that of farm ELANDSFONTEIN No.254, FARM No.253, FARM No.319 and FARM No.318 to its north-western beacon. Proceed respectively along the southern boundary of farm SPRING PROPER FONTEIN No.315, the southern and western boundaries of FARM No.313, the southern and western boundaries of FARM No.312, the western boundary of Farm No.307, the southern and western boundaries of FARM No.305 and the southern and western boundaries of FARM No.304 to the south-eastern beacon of FARM No.303. Continue respectively along its southern boundary, the eastern and southern boundaries of FARM No.224, the southern boundaries of farms ANNEX LOER

		<p>POORT No.225 and ANNEX KNOFFELHOEK No.227 and the eastern, southern and western boundaries of farm ANNEX MODDERFONTEIN No.226 to its north-western beacon. Proceed respectively along the southern and western boundaries of FARM No.220, the southern and western boundaries of FARM No.149, the southern boundary of FARM No.148, the eastern and southern boundaries of farm OPPERMANS KRAAL No.147, the eastern, southern and western boundaries of farm KRUYGERS BAAKEN No.146, and finally the western boundaries of farm ALPHEN No.145, FARM No.64 and FARM No.63 to its north-western beacon, which is the STARTING point.</p>
	<p>Sakhisizwe sub-district of Chris Hani magisterial district</p>	<p>STARTING from the north-western beacon of FARM No.6, proceed respectively along its northern boundary and that of FARM No.7 and FARM No.8 to its north-eastern beacon. Proceed respectively along its eastern boundary, the northern boundaries of FARM No.9, FARM No.10, FARM No.11, FARM No.12, FARM No.13, FARM No.15, FARM No.16, FARM No.17, FARM No.1193, farms MOUNT ROSE No.20, MIDDELPUNT No.21, TEMBU VALE No.22, WOODLANDS No.23, WEST THORNTON No.26, SUNART No.31 and SPES BONA No.32 to its north-eastern beacon. Proceed respectively along the eastern boundary of farm MOOIDART No.145 and the western, northern and eastern boundaries of farm ENRWANAZANA RESERVE No.149 to the north-western beacon of farm GROENNEK No.150. Continue along its northern boundary and respectively that of farms GROENVLEI No.160, GROENHOEK No.167, RAGHERY No.171, CURRAN No.172, HEUNING NEST HOEK No.197 and VREDE No.198 to its north-eastern beacon. Proceed along its eastern boundary, then respectively along the northern boundaries of farm MARYDEALE No.201, FARM No.219, farms WELGEVONDEN No.220, AFGUNST No.221, KORT VLEI No.222 and MIDDELPLAATS No.223 to its north-eastern beacon. Continue respectively along its eastern boundary and that of farm FOUGHT FOUR No.225, the SAPS Area, farm ONGEGUND No.233 and WADELANDS No.234 to its south-eastern beacon. Proceed respectively along its southern boundary and that of farms PRETORIUS RUST No.265, FRANCIS WON No.266, VASTRAP No.378 and PIET RETREAT No.379 to its south-western beacon. Proceed along the southern boundary of farm LARNE No.380 for approximately 770 metres, then around the southern perimeter of the ELLIOT Sub-place to the internal bend-point beacon on the southern boundary of farm DURMALL No.382. Continue respectively along its southern boundary and that of farms UNION No.1034 and VERKUIJL No.1035, FARM No.1036, FARM No.1037, FARM No.1039, FARM No.1038, farm DU PLESSIS BANK No.1094 to its south-western beacon. Proceed respectively along the eastern, southern and western boundaries of farm SALGAR No.1101 to its north-western beacon. Continue respectively along the eastern boundaries of farms PASCUAL No.1140 and WELBEKENT No.1162 to its south-eastern beacon. Proceed respectively along its southern boundary and that of farms KONINGS KROON No.1160, CRAIGNISH No.1159, LORA No.1158, then along the middle of the SLANG RIVER (respectively traversing the MALYENI Sub-place</p>

and FARM No.1145) and along the eastern boundary of farm ONRUST No.1157 to its south-eastern beacon. Proceed respectively along its southern boundary and that of farm GIERIGAAR KASTEEL No.1156 to its south-western beacon. Proceed respectively along the eastern and southern boundaries of farm ESIKOBENI No.1155, then respectively along the western boundaries of farms KEVITS HOEK No.1148 and GELDT MAAKENS KLOOF No.1126 to its north-western beacon. Proceed along the northern extremity of the ELLIOT NU Sub-place (traversing farm AARDAPPELS RUST No.1125 to its south-western beacon) and then respectively along the western boundary of farm ZUUR MELK FONTEIN No.1124, the southern and western boundaries of farm SCHOONGEZICHT No.1119 and the southern boundaries of farm LEMOEN VLEY No.475 and FARM No.479, then deviating south-westwards (traversing farm DRAAI FONTEIN No.1120) along the KWE-GCINA-XALA Traditional Authority boundary on the R410, to the north-eastern beacon of farm CALA PASS No.19. Continue along the TA boundary (traversing the eastern sectors of farms CALA PASS No.19, UMTENGWANA No.2 and NGQANQUUNDU No.39), then joining the south-eastern boundary of farm NGQANQUUNDU No.39 to its south-eastern beacon. Continue respectively along the south-western boundary of farm UMGWALANA No.1151, the western boundary of farm ZUUR LEEGTE No.1152 and the north-western boundary of FARM No.10 to its western beacon. Then continue to proceed along the GQUTYINI TA boundary to the north-eastern beacon of farm MBENGE No.18 and along its north-eastern boundary to its eastern beacon. Continue generally south-eastwards along the JUMBA Traditional Authority boundary, to the north-western beacon of FARM No.68. Proceed respectively along its western boundary and that of FARM No.55 to the north-eastern beacon of FARM No.67. Proceed respectively along its northern boundary, the northern and western boundaries of farm MTINGWEVU No.97, the north-western boundary of FARM No.98, the northern boundary of FARM No.65 and the eastern and northern boundaries of farm SOUTHEYVILLE No.102 to its north-western beacon. Proceed generally westwards along the QAMATA Traditional Authority boundary to intersect the INDWE RIVER. Continue generally northwards along the INDWE RIVER (on the EMAQWATINI Traditional Authority boundary) to the south-western beacon of FARM No.28, then respectively along the river to the south-eastern beacon of farm BUMBANA No.29, thence along the river to its south-western beacon, then along its western and northern boundaries to its north-eastern beacon. Continue generally north-eastwards along the INDWE RIVER to the south-eastern beacon of FARM No.226. Proceed respectively along its eastern boundary and that of FARM No.228 to its north-eastern beacon. Proceed generally northwards along the INDWE River to the south-western beacon of farm SOLOMAN No.31. Proceed along its western and northern boundaries to its north-eastern beacon. Continue along the EQOLOMBENI Traditional Authority boundary to the south-eastern beacon of farm OVERTON No.953 Then proceed respectively along the southern boundaries of farms SUNNYSIDE No.934, BONNIE VALE No.933, LEEUW KOP No.930, PROSPECT No.929, SMALPOORT No.885,

Joe Gqabi Magisterial District	Sterksprui main seat of Joe Gqabi magisterial district	<p>WELBEDACHT No.884, UITVAL No.883, ZWARTFONTEIN No.882, NOOITVERWACHT No.877, VENTER'S MOED No.876, HARTLANDS EXTENSION and BLUEGUM No.863 to the south-western beacon of FARM No.859. Proceed respectively along its western boundary and that of farm KIPPERSOL No.860 to its north-western beacon. Continue respectively along the southern, western and northern boundaries of farm MOORES VALE No.840 and the northern boundary of FARM No.841 to its north-eastern beacon. Proceed along the western boundary of farm SPITZKOP No.608, then respectively along its northern boundary and that of FARM No.499, FARM No.498, FARM No.497, FARM No.495 and FARM No.494 to its north-eastern beacon. Continue respectively along the western boundary of FARM No.493, the western, northern and eastern boundaries of FARM No.93, the northern boundary of FARM No.73, the southern and western boundaries of FARM No.72 and finally the western boundary of FARM No.6 to its north-western beacon, which is the STARTING point.</p>
		<p>STARTING from the north-western beacon of farm RUIGTE VLEI No.392, proceed along its northern boundary and respectively that of farms BURGHEY HILLS No.395 and BRAK RIDGE No.394 to its north-eastern beacon. Proceed respectively along the western and northern boundaries of FARM No.719 to join the SAPS boundary after its first terminal northern beacon. Proceed generally northwards, then south-eastwards along the SAPS boundary to the north-western beacon of farm ROOY RUG No.400. Proceed along its northern boundary, then generally north-eastwards along the SAPS boundary to join Main Road R368. Proceed generally eastwards along the R368 to join the river at the NOOITGEDACHT Road intersection. Proceed generally south-eastwards along the river, through the Salt Pan, intersecting BETHELSDORP ROAD and continuing generally south-eastwards along the SAPS boundary to join the Railway Line. Then cross the N2 and join STANFORD Road to proceed generally northwards along KEMPSTON Road and continue along the GRAHAMSTOWN Road until the Railway Crossing. Then proceed generally eastwards along JOHN TALLANT Road (M3) to the Low Water Mark. Proceed generally southwards along the Low Water Mark, deviating generally south-eastwards at the Harbour and continuing along the Low Water Mark, passing SUMMERSTRAND and the eastern edge of CAPE RECIFE. Continue generally westwards along the Low Water Mark, respectively adjacent to the southern edge of the CAPE RECIFE NATURE RESERVE, MARINE DRIVE (M4), the southern edge of the SARDINIA BAY NATURE RESERVE and the SYLVIC NATURE RESERVE to the south-eastern beacon of farm BUSHY PARK No.26. Proceed along its southern boundary on the LWM, to its south-western beacon. Continue respectively along the southern boundary of FARM No.28 (east) on the LWM, the SAPS boundary on the LWM, the southern boundary of FARM No.28 (central) on the LWM, the SAPS boundary on the LWM, the southern boundary of FARM No.28 (west) on the LWM, the SAPS boundary on the LWM, the southern boundary (on the LWM) of farm BEACH VIEW No.487, the southern boundary (on the LWM) of farm</p>

		<p>MAITLAND MINES No.478, the SAPS boundary on the LWM, the southern boundary (on the LWM) of FARM No.477 to its south-western beacon. Proceed west along the SAPS boundary on the LWM to the river mouth. Proceed generally northwards along the river to traverse FARM No.493 (keeping west of VAN STADENS ROAD) and proceed to the outer-south-eastern beacon of farm YELLOWWOODS No.642. Continue respectively along the western boundaries of FARM No.493 (eastern section) and FARM No.678, the southern and western boundaries of farm WOODRIDGE No.628, the western boundaries of FARM No.458, FARM No.462, FARM No.464, FARM No.463 and farm VAN STADENS RIVER EAST No.419, the southern boundaries of FARM No.422 and FARM No.421 to its south-western beacon. Proceed generally north-eastwards along the SAPS boundary, to a point on the southern boundary of farm BOSCHFONTEIN No.390, that is approximately 520metres west of the north-western beacon of FARM No.421. Continue west along its southern boundary to the river, then internally within its south-western corner (so as to exclude it) to the intersection of its western boundary with the river, to then proceed respectively along its western boundary and that of farm RUIGTE VLEI No.392 to its north-western beacon, which is the STARTING point.</p>
	<p>Elundini sub-district of Joe Gqabi magisterial district</p>	<p>STARTING from the north-western corner beacon of farm KUEBUNG No.53, proceed respectively along its northern boundary and the southern boundary of Farm THABA CHICHA No.52 to its south-eastern beacon. Proceed generally due east along the BAKOENA Traditional Authority boundary and along the MORULANE RIVER on the SAPS boundary, traversing Farm SEQOBONG No.54, to intersect its inner-eastern boundary and proceed south-eastwards along its inner-eastern boundary for approximately 2.55 Km. Then proceed southwards (still along the BAKOENA TA boundary), traversing farm SEQOBONG No.54, to the north-western beacon of FARM No.81. Proceed along its northern boundary for approximately 2.9 Km, then due north (traversing farm SEQOBONG No.54) along the BAKOENA TA boundary, for approximately 1.7 Km, then north-eastwards to intersect its outer-eastern boundary at a point approximately 1.33km from its outer-north-eastern corner beacon. Proceed respectively along its eastern boundary and the southern boundary of farm QHOBOSHEANENG No.49 to its south-eastern corner beacon. Continue along the KINIRA RIVER route, respectively along the western boundaries of FARM No.7 (across the R56 Main Road) and FARM No.8, deviating south-westwards along the SAPS Boundary at the south-western sector of FARM No.8 boundary, to join the Secondary Road at Mt Fletcher. Proceed generally north-eastwards along the Secondary Road, traversing FARM No.31, then deviate generally south-westwards (parallel to the R56) traversing the Matolweni Commonage, to eventually rejoin the Secondary Road at Mt Fletcher. Proceed generally westwards along the Secondary Road and then deviate generally south-westwards on the approach to the R56, to traverse the Khotlong Commonage enroute. Continue south-westwards until the Santini Commonage and then deviate generally westwards,</p>

to join the **R56**. Proceed generally southwards along the **R56** (traversing **FARM No.76**), until the north-eastern beacon of **FARM No.48** (northern section). Then proceed generally south-eastwards along the **SAPS Boundary** (traversing **FARM No.72** and **FARM No.73**), extensively on the **AMAHLUBI** Traditional Authority boundary, until the point of intersection of the **AMAHLUBI** and **MAKAULA** Traditional Authority areas at the north-western beacon of **FARM No.306**. Continue respectively along the western boundaries of **FARM No.306** and **FARM No.94** on the **AMAHLUBI** Traditional Authority boundary, then departing from the western boundary of **FARM No.94** on joining the **MAKAULA** Traditional Authority boundary (traversing **FARM No.94**) until it joins the **TINA RIVER** on intersection with the eastern boundary of **FARM No.80**, approximately 1.15 Km from its north-eastern beacon, at the start of the **HLUBI** Traditional Authority boundary. Proceed generally southwards along the **SAPS / HLUBI** Traditional Authority boundary (traversing **FARM No.80**) until the north-western corner beacon of farm **ETWA PLANTATION No.47**. Proceed along its western boundary to its south-western corner beacon and continue generally southwards along the **SAPS / HLUBI** Traditional Authority boundary, traversing **FARM No.48** (southern section) and joining the **SAPS / NORTHERN PONDOMISE** Traditional boundary. Proceed generally southwards along this boundary (co-incident with the **SAPS Boundary**) until intersection with the eastern boundary of farm **THE FALLS No.138**, approximately 950metres from its north-eastern beacon. Proceed respectively along its eastern boundary and that of farm **TSITSA No.139**, to its south-eastern corner beacon. Continue generally eastwards along the **SAPS / NGCELE** Traditional Authority boundary and along the course of the **ITSITSA River**, until this river joins and follows the course of the **INXU River**. Proceed along this course, respectively along the northern boundaries of **FARM No.119**, **FARM No.120** and **FARM No.117**. Then proceed along the western boundary of **FARM No.117** to its south-western corner beacon. Continue generally westwards along the **SAPS / ASENTSHONALANGA** and **AMAZI** Traditional Authority Boundary on the course of the **INXU River**, and then generally southwards along a tributary of the river (as **FARM No.88** is passed) at the **EMAQA / KAMBANI** Traditional Authority Boundary in the **DALIBANGO** area. Continue generally southwards along the river course and the **SAPS Boundary** on the **AMAZI** and **EMAQA / KAMBANI** Traditional Authority Boundary, then deviate from the river course along **MATOLANDILE / ZIMELELANDILE** Traditional Authority Boundary and the **KWAQALA**, **MBINJA** and **LUTUTU** and **KUMANGUNKONE** areas, to intersect the **SINGQUMENI** Traditional Authority Boundary at the south-eastern corner beacon of farm **UMGA HEAD No.368**. Proceed respectively along its southern boundary and that of **FARM No.367**, **FARM No.366**, farm **MYOLO HEIGHTS No.362**, to its south-western corner beacon. Continue respectively along the western boundaries of **FARM No.361**, farm **MBONSENI No.373**, **FARM No.360**, farm **UMGANA No.351** and farm **EVIAN No.349** to the south-eastern corner beacon of farm **MURCHISON No.350**. Proceed respectively along its southern boundary and that of farms **MAIDENHEAD No.333**, **DELEMONT No.332** and **PALMERSTON No.331** to its south-

		<p>western corner beacon. Proceed respectively along its western boundary and the southern boundary of farm BUSTARD VALE No.326, to the north-eastern corner beacon of farm ROETS VALE No.330. Proceed respectively along its eastern and southern boundaries and the southern boundary of farm ROMANEL No.329 to its south-western corner beacon. Proceed respectively along the western boundary of farm ODAIRN No.328 and the southern and western boundaries of farm MALOJA No.299 to its north-western corner beacon. Continue respectively along the southern, western and northern boundaries of farm KATHLAMBA No.297 to its north-eastern corner beacon. Then proceed respectively along the western boundaries of farms MOUNT ENTERPRISE No.296, SNOWSIDE No.250, MOOIRIVIER HEAD No.198, MOUNT HOPE No.197, ROCKY DELL No.159, PONDO GATES No.158, BEN FARRADAY No.122, BEN LYELL No.121, FARM No.376, farms MOUNTAIN SIDE No.76, AURORA PEAK No.55, WETTERHORN No.54, MOUNT HUXLEY No.53, BERNINA No.43 and NEWTON PEAK No.26 to its north-western corner beacon. Proceed along the southern boundary of FARM No.25 and then respectively along its western boundary and that of farms GLENCOE No.24, GLYN LYNDEN No.23 and LEHANA'S PASS No.1 to its north-western corner beacon. Proceed respectively along the eastern and northern boundaries of farm TENAHEAD No.24 and then generally northwards along the SAPS / western AMAHLUBI Traditional Authority boundary (adjacent to the RSA / LESOTHO International Boundary) to the south-western corner beacon of FARM No.46. Continue along its western boundary and the western AMAHLUBI Traditional Authority boundary (adjacent to the RSA / LESOTHO International Boundary) to the south-western corner beacon of FARM No.48. Continue respectively along its western boundary and that of FARM No.53 and the AMAHLUBI Traditional Authority boundary (adjacent to the RSA / LESOTHO International Boundary), to the north-western corner beacon of farm KUEBUNG No.53, which is the STARTING point.</p>
	<p>Walter Sisulu sub-district of Joe Gqabi magisterial district</p>	<p>STARTING from the north-western beacon of farm ZAAYFONTEIN No.80, proceed along the eastern boundary (co-incident with Northern and Eastern Cape Provincial Boundary) of farm DAPPERFONTEIN No.79, to a point thereon, that is approximately 15metres from its north-eastern beacon. Then proceed generally northwards along the Provincial Boundary (traversing farm DAPPERFONTEIN No.79) to the point of convergence of the Provincial boundaries of the of Eastern Cape, Northern Cape and the Free State. Proceed generally southwards along the Eastern Cape / FREE State Provincial Boundary to the north-eastern beacon of farm DAPPERFONTEIN No.79. Continue on the FREE STATE / EASTERN CAPE Provincial Boundary, respectively traversing farms WASCHBANK No.274 (western section), H-F VERWOERDDAM No.523, WASCHBANK No.274 (eastern section), GOODHOPE No.315, GRAMPIAN HILLS No.522, FARM No.190, farm EENZAAMHEID No.106, farm BOSDUIFKLOOF N.522, farm EENZAAMHEID No.106, GOODLANDS No.83, KARREEBOOM No.516, SAPS Boundary, the eastern boundary of farm PANDAM No.515, the southern boundary of farm DAMIFONTEIN No.518, farm</p>

BETHULIE No.303, farm BOSHISMANSPOORT NO.10, BORDERLANDS No.242, WINTERHOEK No.514, DAMFONTEIN No.341 and GROOT RIVIER No.445 to its south-eastern beacon. Proceed respectively along the northern boundaries of FARM No.256, FARM No.1250 and farm HONING KRANS No.26, the northern and eastern boundaries of farm PAARDEN LEEGTE No.29, the northern boundaries of farms BAD SPRUIT A No.2 (west), BADSPRUIT No.4, BAD SPRUIT A No.2 (east), BAD SPRUIT No.5, KRAAI POORT No.7 and PONT PLACE No.8, FARM No.9 and FARM No.10, the northern and eastern boundaries of farm AKERMANS KRAAL No.11, the northern boundaries of farm MELKS SPRUIT No.12, FARM No.60, farms MEER KRAAL No.16, BANK FONTEIN No.17 and LUSTHOF No.18 to its north-eastern beacon. Continue respectively along its eastern boundary, the northern and eastern boundaries of farm DRIE HOEK No.53, , the northern boundary of the LADY GREY Sub Place (traversing farm FRANCINA No.52), the eastern boundaries of farms FRANCINA No.52 and NAUDES FONTEIN No.54, the northern, eastern and southern boundaries of farm ROODE WAL No.96, the southern boundary of farm KLIPPE SPRUIT No.93, the northern and eastern boundaries of farms WELTEVREDE No.117, ZUUR VLAKTE No.121 and WINDVOGEL SPRUIT No.128, the eastern boundary of farm GOEDE HOOP No.182, the northern and eastern boundaries of farm PATRYS HEUVEL No.183, the northern, eastern and southern boundaries of farm GROOT KRAAL No.23 and the eastern boundary of farm RHEEDERS KOP No.52 to the northern beacon of FARM No.50. Proceed respectively along its eastern boundary, the eastern and southern boundaries of farms PROSPECT No.49 and VAN DER MERWES FONTEIN No.62, the southern boundary of farm PRONKS BERG No.60, the eastern boundary of farm ALLEMANS RUIGTE No.101, the southern boundaries of farms SALPETERKOP No.102 and ALLEMANS POORT No.103 and the eastern boundaries of FARM No.104, farms FRERE DELL No.108, BUFFELS FONTEIN No.150, KLIP KRAAL No.151 and DROOGE FONTEIN No.155 to its south-eastern beacon. Proceed respectively along its southern boundary and that of farm CHEVY CHASE HILL No.154, the southern, western and northern boundaries of farm NOOITGEDACHT No.152, the western boundary of farm BUFFELS FONTEIN No.150, the western and northern boundaries FARM No.105, the western boundaries of farms FRERE DELL No.108, PISA No.107, ALLEMANS POORT No.103, ROODE HOOGTE No.58 and MOOIGELEGEN No.57 to its north-western beacon. Continue respectively along the southern boundary of farm STREEPFONTEIN No.237, the eastern and southern boundaries of farm STIRY POORT No.238, the eastern, southern and western boundaries of farm ZWART FONTEIN No.239, the southern boundary of farm ROODE HOEK No.242, the southern and western boundaries of FARM No.5, the southern boundaries of farms WILGE FONTEIN No.226, WELGEVONDEN No.287 and GOEDE HOOP No.225, the western boundaries of farms THE GLEN No.243 and VISCH FONTEIN No.224 and the northern boundary of farm WELTEVREDE No.222 to a point thereon that is approximately 1250metres west of the south-western beacon of farm VISCH FONTEIN No.224. Then traverse farm WELTEVREDE No.222 generally

		<p>south-westwards along the Molteno Sub-place boundary to a point on the eastward linear extension of the eastern boundary of farm STOCKDALE No.282, that is approximately 710metres east of its south-eastern beacon. Proceed respectively to its south-eastern beacon, its eastern boundary, the southern boundaries of farms DROOGE VLAKTE OUTSPAN No.216 and DROOGEVLAKTE No.215, the eastern and southern boundaries of farm WONDER BOOM No.246, the southern boundaries of FARM No.101, FARM No.107, FARM No.106 and FARM No.104 to its south-western beacon. Continue respectively along the eastern boundaries of FARM No.109 and FARM No.111, the eastern and southern boundaries of FARM No.112 (north), the eastern boundary of FARM No.112 (south), the eastern and southern boundaries of FARM No.119 and FARM No.116, the southern boundaries of FARM No.147 (east), FARM No.127, FARM No.147 (west), the eastern and southern boundaries of FARM No.139 and the eastern, southern and western boundaries of FARM No.129 to its north-western beacon. Proceed respectively along the southern and western boundaries of FARM No.131, the eastern boundary of FARM No.132, the eastern and southern boundaries of FARM No.107 and the southern boundary of FARM No.132 to its south-western beacon. Continue respectively along the western boundaries of FARM No.133 and farm VAN VUURENS KRAAL No.84, the eastern, southern and western boundaries of FARM No.83, the southern and western boundaries of FARM No.82, the southern boundary of FARM No.143, the eastern boundary of FARM No.35, the eastern and southern boundaries of FARM No.38, the western boundaries of FARM No.35 and FARM No.37 and the southern boundary of FARM No.31 to its south-western beacon. Proceed respectively along the southern, western and northern boundaries of FARM No.34, the western boundaries of FARM No.32, FARM No.144, FARM No.33, FARM No.6 and FARM No.5, the southern and western boundaries of farm BOSJESMANS POORT No.153, the western boundary of FARM No.194 and the southern boundary of farm KLIPKRAAL No.128 to its south-western beacon. Proceed generally north-eastwards along the western boundaries of the COLESBERG and VENTERSTAD Sub-places (respectively traversing farms DRIEFONTEIN No.130 and KLIPKRANS No.188 to the outer-western beacon of farm ROODE WAL No.126. Continue respectively along its western boundary, the southern and western boundaries of farm BULTFONTEIN No.124, the western boundary of farm MIEREFONTEIN No.88, the southern and western boundaries of the VENTERSTAD / COLESBERG Sub-place, the western boundary of farm KNYPFONTEIN No.89 and finally the western boundary of farm ZAAYFONTEIN No.80 to its north-western beacon, which is the STARTING point.</p>
Nelson Mandela Magisterial District	Gqeberha main seat of Nelson Mandela magisterial district	<p>STARTING from the north-western beacon of farm RUIGTE VLEI No.392, proceed along its northern boundary and respectively that of farms BURGHEY HILLS No.395 and BRAK RIDGE No.394 to its north-eastern beacon. Proceed respectively along the western and northern boundaries of FARM No.719 to join the SAPS boundary after its first terminal northern beacon. Proceed generally northwards, then south-eastwards along the SAPS boundary to the north-western beacon of farm ROOY RUG No.400. Proceed</p>

along its northern boundary, then generally north-eastwards along the SAPS boundary to join Main Road R368. Proceed generally eastwards along the R368 to join the river at the NOOITGEDACHT Road intersection. Proceed generally south-eastwards along the river, through the Salt Pan, intersecting BETHELSDORP ROAD and continuing generally south-eastwards along the SAPS boundary to join the Railway Line. Then cross the N2 and join STANFORD Road to proceed generally northwards along KEMPSTON Road and continue along the GRAHAMSTOWN Road until the Railway Crossing. Then proceed generally eastwards along JOHN TALLANT Road (M3) to the Low Water Mark. Proceed generally southwards along the Low Water Mark, deviating generally south-eastwards at the Harbour and continuing along the Low Water Mark, passing SUMMERSTRAND and the eastern edge of CAPE RECIFE. Continue generally westwards along the Low Water Mark, respectively adjacent to the southern edge of the CAPE RECIFE NATURE RESERVE, MARINE DRIVE (M4), the southern edge of the SARDINIA BAY NATURE RESERVE and the SYLVIC NATURE RESERVE to the south-eastern beacon of farm BUSHY PARK No.26. Proceed along its southern boundary on the LWM, to its south-western beacon. Continue respectively along the southern boundary of FARM No.28 (east) on the LWM, the SAPS boundary on the LWM, the southern boundary of FARM No.28 (central) on the LWM, the SAPS boundary on the LWM, the southern boundary of FARM No.28 (west) on the LWM, the SAPS boundary on the LWM, the southern boundary (on the LWM) of farm BEACH VIEW No.487, the southern boundary (on the LWM) of farm MAITLAND MINES No.478, the SAPS boundary on the LWM, the southern boundary (on the LWM) of FARM No.477 to its south-western beacon. Proceed west along the SAPS boundary on the LWM to the river mouth. Proceed generally northwards along the river to traverse FARM No.493 (keeping west of VAN STADENS ROAD) and proceed to the outer-south-eastern beacon of farm YELLOWWOODS No.642. Continue respectively along the western boundaries of FARM No.493 (eastern section) and FARM No.678, the southern and western boundaries of farm WOODRIDGE No.628, the western boundaries of FARM No.458, FARM No.462, FARM No.464, FARM No.463 and farm VAN STADENS RIVER EAST No.419, the southern boundaries of FARM No.422 and FARM N o.421 to its south-western beacon. Proceed generally north-eastwards along the SAPS boundary, to a point on the southern boundary of farm BOSCHFONTEIN No.390, that is approximately 520metres west of the north-western beacon of FARM No.421. Continue west along its southern boundary to the river, then internally within its south-western corner (so as to exclude it) to the intersection of its western boundary with the river, to then proceed respectively along its western boundary and that of farm RUIGTE VLEI No.392 to its north-western beacon, which is the **STARTING** point.

Kariega sub-district of Nelson Mandela magisterial district	<p>STARTING from the north-west beacon of farm HAARHOFFS KRAAL No.180, proceed respectively along its northern boundary and that of FARM No.185, farm GRASSRIDGE No.187 and the northern and eastern boundaries of farm GRINGLY No.188 to its south-eastern beacon. Continue eastwards along the Secondary Road, traversing FARM No.715, then respectively along the northern and eastern boundaries of farm GRASSRIDGE No.190, the eastern boundary of farm AMANZI ANNEX No.229, the northern boundary of farm MOOI WATER No.296, the northern and eastern boundaries of farm POPENKUILS VLEY No.299, the northern, eastern and southern boundaries of farm KLEIN GRAS RUG No.317 to its south-western beacon. Proceed respectively along the eastern boundary of FARM No.321, the northern and eastern boundaries of FARM No.567 and farm SUNDRIDGE No.561, traversing the western strip of FARM No.33, the eastern and southern boundaries of FARM No.585, to a point on its southern boundary that is approximately 250metres from its south-western beacon. Proceed generally southwards along the link-road between the R367 and the R75, to intersect the southern boundary of FARM No.586. Continue north-westwards along the southern boundary of FARM No.586. Then proceed respectively along the northern and western boundaries of FARM No.719, the northern boundaries of farms BRAK RIDGE No.394, BURGHEY HILLS No.395 and RUIGTE VLEI No.392 to the south-western beacon of FARM No.389. Proceed respectively along its western boundary and that of farm WINCANTON ESTATE No.333, FARM No.722 and FARM KRUIS RIVIER No.337, the southern and western boundaries of farm DE BRANDT No.338, the eastern boundary of farm SPRINGFIELD No.339, the southern and western boundaries of farms GLENCRAIG No.341 and MATHEWS PLACE No.342 to its north-western beacon. Continue respectively along the eastern, southern, western, northern and eastern boundaries of farm GROENDAL No.343 to the north-western beacon of farm MATHEWS PLACE No.342. Proceed respectively along its northern and eastern boundaries, the northern boundaries of farms GLENCRAIG No.341 and SPRINGFIELD No.339, the eastern boundary of FARM No.349, the western boundary of farm NEW HILL No.284, the southern and western boundaries of farm HILL PLACE N.286, the western and northern boundaries of FARM No.236 to the south-western beacon of farm PAARDE KOP No.235. Finally, proceed respectively along its western boundary, and the southern and western boundaries of farm HAARHOFFS KRAAL No.180 to its south-western beacon, which is the STARTING point.</p>
Motherwell sub-district of Nelson Mandela magisterial district	<p>STARTING from the north-western beacon of farm COEGA KAMMAS KLOOF No.191, proceed along its northern boundary and continue (traversing FARM No.716) the north-western beacon of FARM No.717. Proceed southwards along the SAPS boundary (traversing FARM No.717), online to the eastern boundary of farm COEGA KAMMAS KLOOF No.191 COEGA KAMMAS KLOOF No.191, to a point on that boundary, which is approximately 200metres south of its north-eastern beacon. Then proceed along the SAPS boundary, traversing FARM No.717 online to the north-western beacon of FARM No.627. Proceed respectively along the northern boundary of FARM No.627 and the western boundary of farm BARKLY</p>

BRIDGE SCHOOL LOT No.194 (eastern section) to the mid-northern beacon of farm BARKLY BRIDGE SCHOOL LOT No.194 (western section). Proceed west along the SAPS boundary, then northwards traversing FARM No.634, online with the eastern boundary of farm T' ZOETGENEUGD No.192, to the north-western beacon of the panhandle boundary of FARM No.634. Continue respectively along the northern boundary of the panhandle of FARM No.634, the northern boundary of farm BARKLY BRIDGE SCHOOL LOT No.194 (eastern section), the southern boundary of farm THE PENHURST RAILWAY RESERVE No.133, the southern boundary of FARM No.644 and the western boundaries of FARM No.676, farm KLEIN VETMAAK VLAKTE No.193 and farm HARVEYTON No.197 to its south-western beacon. Proceed along the northern edge of the Railway Reserve, deviating to the north-western beacon of farm LOGAN BRAES No.203. Continue along its northern boundary to the south-eastern beacon of farm HARVEYTON No.197 and proceed generally south-eastwards, respectively along the SONDAGS RIVER and the north-eastern boundary of farm LOGAN BRAES No.203 to the north-western beacon of FARM No.643. Then proceed along its northern boundary and respectively that of FARM No.308 and farm SCHELM HOEK No.311 to its north-eastern beacon and proceed northwards along the Colchester Secondary Road, respectively along the eastern boundary of farm INGLESIDE No.215, the southern boundary of farm OLIPHANTS PLAAT No.214, the eastern and southern boundaries of farm VETMAAK VLAKTE No.312 to its south-western beacon. Proceed generally south-westwards along the SAPS boundary, on a linear extension of the southern boundary of farm VETMAAK VLAKTE No.312, to its intersection with a line between the south-western beacon of FARM No.308 and the south-eastern beacon of farm SCHELM HOEK No.311, such intersection being approximately 160metres east of the south-eastern beacon of farm SCHELM HOEK No.311. Continue generally south-westwards, respectively along the SAPS boundary, the southern boundaries of farm SCHELM HOEK No.311 and FARM No.308 to its south-western beacon. Proceed generally south-westwards along the Low Water Mark throughout, until the northern edge of the road reserve of JOHN TALLANT ROAD (M3). Then proceed generally westwards along the northern edge of the M3 until its intersection with the eastern edge of the Railway Reserve. Proceed generally north-westwards along the eastern edge of the Railway Reserve until the intersection with the northern edge of the M10 Road Reserve. Proceed along the SAPS Boundary to the northern beacon of FARM No.33 (southern section), then along its northern boundary to its western beacon and continue along the southern edge of the Railway Reserve to the intersection with DIBANISA MAIN ROAD (M7). Continue generally north-eastwards along the M7, traversing FARM No.33 and deviating generally westwards along the SWARTKOPS RIVER (within FARM No.33) to the south-eastern beacon of farm SUNDRIDGE No.569. Proceed respectively along its southern and western boundaries, the western boundary of FARM No.566, the southern, western and northern boundaries of FARM No.434, the western boundary of farm COEGAS KOP No.316, the southern and western boundaries of farms

		<p>WELBEDACHTSFONTEIN No.300 and GRASSRIDGE No.228 and finally the western boundaries of farms GRASSRIDGE No.227 and COEGA KAMMAS KLOOF No.191 to its north-western beacon, which is the STARTING point.</p>
	<p>New Brighton sub-district of Nelson Mandela magisterial district</p>	<p>STARTING from the north-west beacon of farm HAARHOFFS KRAAL No.180, proceed respectively along its northern boundary and that of FARM No.185, farm GRASSRIDGE No.187 and the northern and eastern boundaries of farm GRINGLY No.188 to its south-eastern beacon. Continue eastwards along the Secondary Road, traversing FARM No.715, then respectively along the northern and eastern boundaries of farm GRASSRIDGE No.190, the eastern boundary of farm AMANZI ANNEX No.229, the northern boundary of farm MOOI WATER No.296, the northern and eastern boundaries of farm PAPERKUILS VLEY No.299, the northern, eastern and southern boundaries of farm KLEIN GRAS RUG No.317 to its south-western beacon. Proceed respectively along the eastern boundary of FARM No.321, the northern and eastern boundaries of FARM No.567 and farm SUNDRIDGE No.561, traversing the western strip of FARM No.33, the eastern and southern boundaries of FARM No.585, to a point on its southern boundary that is approximately 250metres from its south-western beacon. Proceed generally southwards along the link-road between the R367 and the R75, to intersect the southern boundary of FARM No.586. Continue north-westwards along the southern boundary of FARM No.586 Then proceed respectively along the northern and western boundaries of FARM No.719, the northern boundaries of farms BRAK RIDGE No.394, BURGHEY HILLS No.395 and RUIGTE VLEI No.392 to the south-western beacon of FARM No.389. Proceed respectively along its western boundary and that of farm WINCANTON ESTATE No.333, FARM No.722 and FARM KRUIS RIVIER No.337, the southern and western boundaries of farm DE BRANDT No.338, the eastern boundary of farm SPRINGFIELD No.339, the southern and western boundaries of farms GLENCRAIG No.341 and MATHEWS PLACE No.342 to its north-western beacon. Continue respectively along the eastern, southern, western, northern and eastern boundaries of farm GROENDAL No.343 to the north-western beacon of farm MATHEWS PLACE No.342. Proceed respectively along its northern and eastern boundaries, the northern boundaries of farms GLENCRAIG No.341 and SPRINGFIELD No.339, the eastern boundary of FARM No.349, the western boundary of farm NEW HILL No.284, the southern and western boundaries of farm HILL PLACE N.286, the western and northern boundaries of FARM No.236 to the south-western beacon of farm PAARDE KOP No.235. Finally, proceed respectively along its western boundary, and the southern and western boundaries of farm HAARHOFFS KRAAL No.180 to its south-western beacon, which is the STARTING point.</p>
<p>OT Tambo Magisterial District</p>	<p>Mfutha main seat of OR Tambo magisterial district</p>	<p>STARTING from the south-western beacon of FARM No.419, proceed generally southwards along the JUMBA Traditional Authority boundary (traversing the SAPS area) to the outer-north-western beacon of FARM No.53. Continue along the TA boundary (traversing FARM No.53) to the south-western beacon of</p>

FARM No.102. Proceed respectively along its southern boundary, the southern and eastern boundaries of farm GQOQQORA No.380, the southern boundary of FARM No.102 (again), the southern boundary of FARM No.433, the northern and eastern boundaries of FARM No.76, the northern boundary of FARM No.115 and the northern boundary of farm SIBANGWENI No.38, then onto the MASIZAKHE Traditional Authority boundary, until it converges with the MHLANGA Traditional Authority boundary at the intersection of secondary roads. Continue extensively, generally southwards along the MHLANGA TA boundary (traversing farm SIBANGWENI No.38) to the north-eastern beacon of FARM No.48. Proceed along its eastern boundary to its south-eastern beacon. Proceed respectively along the south-western boundary of farm SIBANGWENI No.38, (crossing the N2 and FARM No.62), the outer-south-western boundary of FARM No.39 to join MAIN ROAD R61 and the NGQUBUSINI Traditional Authority boundary along its southern boundary. Then deviate generally southwards (on the NGQUBUSINI Traditional Authority boundary) at the recess of the southern boundary and continue generally southwards along the TA boundary (traversing FARM No.98) to eventually join the western boundary of FARM No.98 at its intersection with the secondary road, approximately 300 metres south of the south-eastern beacon of FARM No.36. Then proceed respectively along the western boundaries of FARM No.98 and FARM No.182 to its south-western beacon. Continue respectively along the northern boundary of FARM No.62, the western and northern boundaries of FARM No.93, the northern and eastern boundaries of FARM No.64, the northern and eastern boundaries of FARM No.65, the eastern boundary of farm QINGQOLO, the northern boundaries of farm NTLANGASO No.54, FARM No.67, farms WILO No.69, NCENDUNA No.71, MAPUZI No.58 and MQANDULI No.49. Proceed respectively along its eastern boundary (including that of FARM No.30) and that of farm NTONJANE No.48, FARM No.206 and farm MNCWASA No.38, to the intersection with the TSHEZI Traditional Authority boundary. Continue generally westwards along the TSHEZI TA boundary, respectively traversing farm MNCWASA No.38 and FARM No.206 to join the south-eastern boundary of farm MNCWAZA EAST No.40 at the intersection with the XWANGU Secondary road, approximately 615 metres from its south-eastern beacon. Proceed respectively along the eastern boundaries of farms MNCWAZA EAST No.40 and SIKOLOKOTA No.54 on the JALAMBA Traditional Authority boundary, which deviates generally westwards from a point on the eastern boundary of farm SIKOLOKOTA No.54 that is approximately 270 metres from its north-eastern beacon. Proceed generally westwards along the JALAMBA TA boundary (traversing farm SIKOLOKOTA No.54) to its north-western boundary and continue respectively along its western boundary and that of FARM No.73, the southern boundary of FARM No.168, the eastern and northern boundaries of FARM NO.77, the northern boundary of farm ORANSAY No.57 and the northern boundary of FARM No.59 to its north-western beacon and continue along the JALAMBA Traditional Authority boundary to the north-western beacon of FARM No.61. Proceed respectively along its western boundary, the northern boundary of FARM No.65, the northern

	<p>boundary of FARM No.64, then along the TA boundary to the northern boundary of FARM No.158 and the northern boundary of FARM No.68, to join the NGQWANGELE Traditional Authority boundary on the DIKENI secondary road. Proceed generally north-westwards along the TA boundary, respectively traversing FARM No.79, then joining its western boundary at the MANGWENI secondary road, then departing from the western boundary of FARM No.79 at the CELESI secondary road along the GCALEKWA / NGCHANA TA boundary (traversing FARM No.179) until re-joining the western boundary of FARM No.79 at the DUDANI secondary road and continuing therefrom along the northern boundary of FARM No.74 and departing therefrom along the TA boundary at NCAMBEZANA secondary road to intersect the western boundary of FARM No.79 at the DUDANI Sub-place. Continue generally northwards along the QIYA Traditional Authority boundary (traversing FARM No.79 and crossing the XORA RIVER), to the south-western beacon of FARM No.226 (at the MAFAKATHINI secondary road). Proceed along its western boundary to join the ELLIOTDALE secondary road. Proceed generally north-eastwards on the this road along the QIYA TA boundary (traversing FARM No.226), then depart from the road at MABHANA, along the TA boundary and generally westwards, to rejoin the western boundary of FARM No.226 and thereafter proceed respectively along the southern boundary of FARM No.78 and the northern boundary of FARM No.242, until the TA boundary departs from this northern boundary and deviates south-westwards (traversing FARM No.242), across the MJKWENI secondary road, and eventually deviating generally eastwards to cross the eastern boundary of FARM No.242 and partially traverse FARM No.74 to the rejoin the eastern boundary of FARM No.242 and proceed thereon to its south-eastern beacon at the MBASHE RIVER. Then proceed on the MBASHE RIVER, respectively along the southern and western boundaries of FARM No.242, the southern boundary of FARM No.40, the eastern boundary of FARM No.236, the southern boundary of FARM No.42 and the southern and western boundaries of FARM No.236 to its south-western beacon. Continue along the MBASHE RIVER on the TA boundary to the south-eastern beacon of farm TYALARA No.42. Proceed respectively along its southern and western boundaries on the MBASHE RIVER, crossing the N2 thereafter and proceeding generally north-westwards along the MBASHE RIVER and continuing thereon generally northwards from the confluence of the MBASHE and MGWALI Rivers. Continue along the MBASHE RIVER on the BAZIYA Traditional Authority boundary, crossing MAIN Road R61, to eventually converge with the south-western boundary of FARM No.53. Then traverse FARM No.53 and cross its north-western boundary to finally proceed to the south-western beacon of FARM no.419, which is the STARTING point.</p>
<p>Bityi sub-district of OR Tambo magisterial district</p>	<p>Starting from the intersection of the of the MBASHE RIVER and the south-eastern boundary of the AMAQWATI Traditional Authority area, proceed generally eastwards along the MTHATHA / BITYI SAPS boundary to intersect the south-western corner of the BAZIYA Traditional Authority area. Continue along the southern boundary of the TA area to intersect the XONGORA RIVER. Proceed eastwards along the</p>

		<p>TA boundary and the river, then depart from the river and continue along the southern TA boundary to the intersection of the JUMBA, MATYENGQINA and BAZIYA Traditional Authority areas. Continue along the northern boundary of the MATYENGQINA TA to the south-western beacon of FARM No.52. Proceed along its southern boundary (and the TA boundary) to its south-eastern beacon and then continue generally south-eastwards along the MTHATHA / BITYI SAPS boundary, to its intersection with the northern boundary of the MATYENGQINA Traditional Authority boundary. Continue generally south-eastwards along the TA boundary to its north-eastern corner at the intersection with the railway. Proceed generally southwards along the railway to its intersection with the secondary road, then continue along the QOKOLWENI/ZIMBANE Traditional Authority boundary to intersect the western boundary of FARM No.111. Proceed respectively along its western boundary and that of FARM No.116, FARM No.38 and FARM No.230 to the northern beacon of FARM No.40. Proceed respectively along its north-western boundary and that of FARM No.239 and FARM No.42 to its intersection with the MBASHE RIVER. Proceed generally north-westwards (crossing the N2) along the MBASHE RIVER to its confluence with the MGWALI RIVER. Continue generally northwards along the MBASHE RIVER through its confluence with the XUKA RIVER and proceed northwards along the MBASHE RIVER to its intersection with the south-eastern boundary of the AMAQWATI Traditional Authority area, which is the Starting point.</p>
	<p>Ingquza Hill sub-district of OR Tambo magisterial district</p>	<p>STARTING from the north-western beacon of FARM No.31, proceed respectively along its northern boundary and that of FARM No.159, farms BIPA No.48 and NTSHANGASE No.63, then deviating along the AMANTHANGASE Traditional Authority boundary generally northwards onto MAIN ROAD R394 (traversing farm NTSHANGASE No.63 and FARM No.182) to the south-western beacon of farm FORT DONALD No.1. Continue along the TA boundary on the southern boundary of farm FORT DONALD No.1 farm NTSHANGASE No.63, then generally eastwards along the road, traversing farm BULEMBU PLANTATION No.15 to its south-eastern beacon. Then proceed generally eastwards along the river, respectively traversing the southern section of FARM No.189 and farm NTSHANGASE No.63, to then depart from the river and join the AMANTSHANGASE Traditional Authority boundary and the SAPS boundary (generally southwards) to the south-western beacon of farm ENKANTOLO No.59. Continue along the TA/ SAPS boundary (generally south-eastwards), respectively traversing farms NTSHANGASE No.63 and FARM No.184, then crossing the R61 and proceeding within the southern section of FARM No.212 to its south-eastern beacon. Proceed generally southwards along the TA / SAPS boundary, respectively traversing FARM No.184, FARM No.48, farm QASA No.45, FARM No.207, then along the eastern boundary farm QASA and along the MTEMU RIVER, then along the eastern boundary of farm LOWER MKETENGENI No.44 and along the MTEMU RIVER, then along the northern boundary of FARM No.153 and along the MTEMU RIVER, the northern and eastern boundaries of FARM No.85 and FARM</p>

		<p>No.86 and along the MTENTU RIVER and the northern boundary of farm MKAMBATI No.8 and the MTENTU RIVER to its mouth at the INDIAN OCEAN LOW WATER MARK (LWM). Continue generally south-westwards along the LWM, traversing the eastern boundary of farm MKAMBATI No.8 to the MSIKABA RIVER MOUTH. Proceed generally south-westwards along the LWM, adjacent to the eastern boundaries of FARM NO.89 (including FARM No.135) and FARM No.93, to the MZINTLAVA RIVER MOUTH. Continue generally south-westwards along the LWM adjacent to the eastern boundary of FARM No.204, to the MNTAFUFU RIVER MOUTH. Proceed in the same direction along the LWM adjacent / along the eastern boundary of farm KAYALETHU TRADING SITE No.35, to its south-eastern beacon. Proceed south-westwards along the LWM to intersect the MVUMELWANO Traditional Authority boundary. Then proceed generally north-westwards along the TA boundary to join the southern boundary of farm KAYALETHU TRADING SITE No.35 and proceed respectively thereon, the southern and western boundaries of FARM No.216 (including the southern boundary of FARM No.73) and along the MZIMVUBU RIVER, the southern boundary of FARM No.209, the western boundary of FARM No.95, the southern boundary of FARM No.112, the southern and western boundaries of FARM No.364, the southern boundary of FARM 110 and the southern and western boundaries of FARM No.359 to its north-western beacon. Continue along the western and northern boundaries of FARM No.331, the western boundary of FARM No.215, the northern boundary of FARM No.57, the western boundaries of farm SIPHAQENI No.37 and LUTULINI No.54, the northern boundary of farm XOPOZO No.56 and the southern boundary of farm ELWANDLANE FARM No.39 to its intersection with the AMANCI Traditional Authority boundary. Proceed generally north-westwards along the AMANCI Traditional Authority boundary, traversing farm ELWANDLANE FARM No.39, then respectively along its northern boundary and the TA boundary, then traversing farm CAMTSHOLO PLANTATION No.29 and respectively along its northern boundary and the southern boundary of FARM No.159 to its south-western beacon. Continue generally south-westwards along the NLENZI Traditional Authority boundary, traversing farm MZIMHLAVA FARM No.38 and then generally eastwards along the NLENZI Traditional Authority and SAPS boundaries, to the north-western beacon of FARM No.31, which is the <i>STARTING</i> point.</p>
	Mhlontlo sub-district of OR Tambo magisterial district	<p><i>STARTING</i> from the north-western beacon of FARM No.75, proceed along its northern boundary and around the perimeter of the MTABANTU Subplace, along the boundary of the NORTHERN-PONDOMISE Traditional Authority Area, to the south-western beacon of FARM No.82. Proceed intermittently along its western boundary, whilst consistently adhering to the BASUTO Traditional Authority boundary and respectively traversing FARM No.82, FARM No.83 and FARM No.87 to the south-eastern beacon of FARM no.80. Continue along the BASUTO TA boundary, respectively traversing farm NTABODULI PLANTATION No.48 and FARM No.85, to the south-western beacon of farm ETWA PLANTATION No.47. Proceed along its western boundary to its north-western beacon and then generally northwards along the</p>

HLUBI Traditional Authority boundary (traversing FARM No.80) to the point of convergence with the MAKAULA TA boundary and the TINA RIVER on the eastern boundary of FARM No.80. Continue generally south-eastwards along the TINA RIVER, respectively along the eastern boundary of FARM No.80, the northern and eastern boundaries of FARM No.84, the northern and eastern boundaries of FARM No.247, the eastern boundaries of FARM No.87 and farm MAHLUNGULU No.79, the northern boundaries of FARM No.99 and FARM No.77 and the western boundary of farm MHLANGALA No.97 to its north-western beacon. Then proceed generally eastwards along the MAKAULA Traditional Authority boundary (traversing farm MHLANGALA No.97) to the north-western beacon of FARM No.232. Proceed respectively along the western boundary of FARM No.234 to its north-western beacon, its northern boundary and then along the MAKAULA Traditional Authority boundary (traversing FARM No.234) to join the AMACWERA Traditional Authority boundary at the intersection with the eastern boundary of FARM No.234. Proceed southwards along its eastern boundary and continue along the AMACWERA TA boundary (traversing FARM No.219) and again along the eastern boundary of FARM No.234 to its south-eastern beacon. Proceed respectively along the eastern boundaries of FARM No.58, FARM No.236 and farm NCUMBE No.49 to its south-eastern beacon. Proceed respectively along the northern and eastern boundaries of farm NGCOLO No.48 (co-incident with the LWANDLOLUBOMVU Traditional Authority boundary) to a point approximately 680 metres north of the north-western beacon of farm EDUNGU No.47. Continue generally south-westwards along the LWANDLOLUBOMVU Traditional Authority boundary (traversing farm NGCOLO No.48) to the north-eastern beacon of farm MBOKOTWANA no.106 at the TINA RIVER. Proceed respectively along its eastern boundary, then on the IZITSA RIVER along the eastern and southern boundaries of FARM No.53, the southern boundaries of FARM No.55 and FARM No.67, to its south-western beacon. Continue generally south-westwards along the MHLANGA Traditional Authority boundary (traversing FARM No.68) to join the southern boundary of FARM No.68 and proceed thereon to its south-western beacon. Then proceed respectively along the eastern boundaries of FARM No.3 and FARM No.451 to its south-eastern beacon. Proceed along its southern boundary and continue along the MHLANGA Traditional Authority boundary to join the MASIZAKHE Traditional Authority boundary and revert thereon to the southern boundary of FARM No.451, then respectively along the southern boundary of FARM No.114, the northern boundary of FARM No.115, the eastern and northern boundaries of FARM No.76, the southern boundaries of FARM No.433 and FARM 102, the eastern and southern boundaries of farm GQOQQORA No.380 and the southern boundary of FARM No.102 (again) to its south-western beacon. Continue along the JUMBA Traditional Authority boundary (traversing FARM No.53) to the outer-north-western beacon of FARM No.53. Proceed generally northwards along the TA boundary (traversing the SAPS area) to the south-western beacon of FARM No.419. Proceed along its southern boundary and the MATOLANDILE / ZIMELELANDILE Traditional Authority boundary, then departing from the southern

		<p>boundary of FARM No.419 as the T A boundary begins its traverse generally north-eastwards through FARM No.419 and eventually deviating westwards to intersect its western boundary. Continue respectively along its western boundary, the southern boundary of FARM No.385, the northern boundaries of FARM No.574, FARM 569 and FARM No.393 and the western, northern and eastern boundaries of FARM No.117 to north-western beacon of FARM No.120. Proceed respectively along its northern boundary, the western boundaries of FARM No.119, farms NDZEBE No.7 and NXOTWE No.58 and FARM No.73 to its north-western beacon. Finally, proceed respectively along the southern boundary of FARM No.74 and the southern and western boundaries of FARM No.75, to its north-western beacon, which is the <i>STARTING</i> point.</p>
	<p>Nyandeni sub-district of OT Tambo magisterial district</p>	<p><i>STARTING</i> from the north-west beacon of FARM No.58, proceed along its northern boundary and the MHLANGA Traditional Authority boundary, to its ante-penultimate northern beacon. Proceed generally north-eastwards along the MHLANGA Traditional Authority boundary, traversing FARM No.68, to intersect its eastern boundary. Proceed respectively along its eastern boundary and that of FARM No.58, FARM No.57, farms MHLANGANISO No.32 and MTOMBI No.36 and FARM No.43 to its north-eastern beacon. Continue respectively along its eastern boundary and that of FARM No.46, the northern and eastern boundaries of FARM No.49, the northern and eastern boundaries of FARM No.47, the eastern boundary of FARM No.33, then along the MANZAMHLOPE Traditional Authority boundary, the southern boundary of FARM No.33, the eastern boundaries of FARM No.40 and FARM No.42, the eastern and southern boundaries farm NTSONYENI No.86 to its intersection with the MCWEBENI Traditional Authority boundary. Proceed generally southwards respectively along the TA boundary, traversing FARM No.304, then along its eastern boundary and that of FARM No.308, then along the NDLUZULA Traditional Authority boundary, traversing FARM No.47, then respectively along its southern boundary and that of FARM No.308, the eastern boundaries of FARM No.304 and FARM No.314 and the northern boundary of FARM No.273, then along the middle of the MNEHU RIVER to the MNEHU RIVER MOUTH and then to the INDIAN OCEAN LOW WATER MARK (LWM). Proceed generally south-westwards along the LWM traversing the mouth, then farm LUCINGWENI No.99 (respectively from its eastern boundary to its northern boundary, then across its southern boundary, then from its southern to northern, then southern and western boundaries). Continue along the LWM, respectively traversing the mouth, farm LUCINGWENI No.99, FARM No.101, FARM No.273, FARM No.277, FARM No.279 and FARM No.284 until it intersects with the middle of the MTATA RIVER at the river mouth. Continue generally north-westwards along the middle of the MTATA RIVER, adjacent to the western boundary of FARM No.284, the eastern, southern and western boundaries of farm MATSHEZI No.93, the southern and western boundaries of FARM No.94, the southern boundary of farm MABOMVANA No.91, the southern and western boundaries of FARM No.85, the western boundary of FARM No.82, the southern and western boundaries of FARM No.78, the</p>

		<p>southern boundaries of FARM No.234 and FARM No.221, the southern and western boundaries of FARM No.67 and FARM 55, the western boundary of FARM No.51, the southern and western boundaries of FARM No.54, the southern boundary of FARM No.185 to its south-western beacon. Continue similarly along the southern, western and northern boundaries of FARM No.182 and the southern and western boundaries of FARM No.98 to the start of the NGQUBUSINI Traditional Authority boundary, approximately 300metres from the north-eastern beacon of FARM No.37. Proceed generally northwards along the NGQUBUSINI TA boundary, traversing FARM no.98 and crossing its northern boundary into FARM No.39, to join MAIN ROAD R61. Proceed generally westwards along the NGQUBUSINI TA boundary on the R61, traversing FARM No.39, to its outer-south western beacon. Continue extensively along its western boundary, then cross the N2 and the southern boundary of FARM No.62 to the south-western beacon of farm SIBANGWENI No.38. Proceed extensively along its western boundary to intersect the MHLANGA Traditional Authority boundary. Continue generally eastwards to northwards along the TA boundary, traversing farm SIBANGWENI No.38, then deviate generally north-eastwards along the road and continue eastwards (at the next road intersection) along the southern boundary of FARM No.451 co-incident with the MHLANGA TA boundary, to intersect the western boundary of FARM No.63 and the N2. Then proceed generally northwards along the eastern boundary of FARM No.63 (and the N2). Deviate generally north-westwards along the MHLANGA Traditional Authority boundary, respectively traversing FARM No.63, farm SIBANGWENI No.38 and FARM No.451, to join the SAPS boundary, first north-eastwards, then northwards (traversing farm SIBANGWENI No.38) and then north-eastwards, traversing farm SIBANGWENI No.38 and FARM No.63. Proceed on MHLANGA TA line on the N2, respectively along the eastern boundaries of FARM No.63, FARM No.108 and finally FARM No.3 to the north-western beacon of FARM No.58, which is the STARTING point.</p>
	Port St Johns sub-district of OR Tambo magisterial district	<p>STARTING from the north-eastern beacon of FARM No.47, proceed on the MVUMELWANO Traditional Authority boundary, respectively along the western, northern and eastern boundaries of FARM No.34, the northern boundary of FARM No.36, the northern and eastern boundaries of FARM No.85, the eastern boundary of farm ZINONGA No.37, the southern boundary of FARM No.216 and the western boundary of farm KAYALETHU TRADING SITE to the Indian Ocean Low Water Mark (LWM). Continue generally south-westwards along the LWM, adjacent respectively to FERRY POINT ROAD, the MZIMVUBU RIVER MOUTH, PORT ST JOHNS GOLF COURSE, SILAKA NATURE RESERVE, the southern boundary of farm CAGUBA No.55, FARM No.26, the MNGAZI RIVER MOUTH, the southern boundary of farm CAGUBA No.55, the MNGAZANA RIVER MOUTH, the eastern and southern boundaries of FARM No.43 and the eastern and southern boundaries of farm BENWELL No.46 to the MNENU RIVER MOUTH. Then proceed generally north-westwards from the LWM, respectively along the middle of the MNENU RIVER and the western boundaries of farm BENWELL No.46 and FARM No.135 to the south-western beacon of</p>

Sarah Baartman Magisterial District	Makhanda Main Seat of Sarah Baartman magisterial district	<p>FARM No.47. Proceed along its southern boundary to its intersection with the NDLUZULA Traditional Authority boundary. Then proceed generally northwards along the TA boundary, traversing FARM No.47, to its intersection with the western boundary of FARM No.47. Proceed along the TA boundary (co-incident with the western boundary) until the TA boundary becomes the MCWEBENI Traditional Authority boundary. Continue respectively along its western boundary and that of FARM No.33 (both co-incident with the TA boundary) until the point on the western boundary of FARM No.33 that is approximately 360metres from its south-western beacon. Then proceed along the TA boundary (departing from the western boundary) to the south-western beacon of farm NTSONYENI No.86. Proceed respectively along its southern and eastern boundaries to the south-eastern beacon of FARM No.42. Continue respectively along the western boundaries of FARM No.70 and FARM No.36 to the south-western beacon of FARM No.33. Proceed generally northwards along the MANZAMHLOPE Traditional Authority boundary, traversing FARM No.36, until co-incident with its western boundary, then departing therefrom and traversing FARM No.33 briefly to rejoin the western boundary of FARM No.36 to its north-western beacon. Finally, proceed along the western boundary of FARM No.34 to the north-eastern beacon of FARM No.47, which is the STARTING point.</p> <p>STARTING from the north-west beacon of farm MERRYDALE No.14, proceed respectively along its northern boundary and that of farms GROENE FOUNTAIN No.11, BOTHAS LEEGTE No.10, ONGELUKS KRANS No.9, WATERFALL No.8 to its north-eastern beacon. Proceed along its eastern boundary to its outer-eastern beacon, then along the SAPS boundary (traversing farm No.678) to the south-western beacon of farm KIANGHAS DRIFT No.7. Continue respectively along the northern and eastern boundaries of FARM No.679, the northern boundaries of farms ENGLISH DRIFT No.23 and vaderlandsch wilgeboom No.25, the western, northern and eastern boundaries of farm RHENOSTER HOOK No.26, the southern boundary of FARM No.186, the western and northern boundaries of farm GREYS GIFT No.27, the eastern boundary of farm BEZUIDENHOUDS KRAAL No.29, the northern boundaries of farms KODOO KLOOF No.33 and DELLWN No.31, the northern and eastern boundaries of farm BUCKLANDS No.108, the northern boundary of farm SCHRIKWATERS POORT No.109, the western and northern boundaries of farm DASSIES SCHEUR No.110, the western, northern and eastern boundaries of farm CARRIG NA GUNNIEL No.111, the eastern boundary of farm DASSIES SCHEUR No.110, the northern boundaries of farms OUTSPANNING No.116 and LOWESTOF No.115 to the south-western beacon of farm BALLYSGAGGART No.112. Proceed respectively along its western, northern and eastern boundaries and the western, northern and eastern boundaries of farm TANDERAGEE No.113, the eastern and southern boundaries of farm BALLINAFAD No.114, the eastern boundaries of farms WIRRASTHREW No.118 and ATHLONE No.119, the northern and eastern boundaries of farm COMMITTEES DRIFT No.120, the northern and eastern boundaries of farm BRIDGEWATER No.205, the northern boundary of</p>
---	---	--

farm THE HILLS No.206, the western boundaries of farms BLAAUW DRIFT No.207 and FARM No.208, the northern and eastern boundaries of FARM No.209, the eastern boundary of farm BLAAUW DRIFT No.207, the northern boundaries of farms BUFFELS DRIFT No.210 and KOODOO KOP No.211, the western, northern and eastern boundaries of farm SOUTHEYS HOEK No.212, the eastern boundary of farm KOODOO KOP No.211, the northern boundaries of FARM No.612 and FARM No.611, the northern and eastern boundaries of farm HUNTS HOEK OUTSPAN No.213, the SAPS boundary, the eastern and southern boundaries of farm HUNTS HOEK OUTSPAN No.213 and the eastern and southern boundaries of FARM No.611 to its south-western beacon. Continue respectively along the eastern boundary of FARM No.612, the northern boundary of farm MARANATHA EXTENSION No.364, the northern, eastern and southern boundaries of farm MARANATHA MISSION No.366 (eastern section), the southern boundaries of FARM No.604 and MARANATHA MISSION No.366 (western section) to its south-western beacon. Proceed respectively along the eastern, southern and western boundaries of farm TOWER HILL No.363, the southern boundary of farm GILEAD No.361, the eastern and southern boundaries of farm KOMSFOUNTAIN No.360, the eastern boundary of FARM No.663, the northern boundary of FARM No.356, the eastern boundaries of farms PIGOT PARK No.350 and BRENTHOOK No.367, the eastern and southern boundaries of farm NURNEY No.368, the southern boundaries of farm BLAAUWKRANTZ OUTSPAN No.370, FARM No.369 and FARM No.371, the eastern and southern boundaries of farm YENDALLA No.378, the eastern and southern boundaries of farm ROCKRIDGE No.459 and the southern boundaries of FARM No.687, FARM No.602 and FARM No.603 to the north-western beacon of farm WESLEY WOOD No.179. Continue respectively along the eastern boundaries of FARM No.448, FARM No.449, farm HOPEWELL No.451, FARM No.453 and FARM No.455, the eastern and southern boundaries of farm 666, the eastern boundaries of farm SPRING GROVE No.295 and FARM No.461 to the south-western beacon of farm GLENFILLAN No.293. Continue along the KAGIEGA RIVER (traversing FARM No.461 westwards) and then along the eastern boundary of farm SPRING GROVE No.295 to its south-eastern beacon. Proceed respectively along its southern boundary, the eastern boundary of farm FARMERFIELD No.549, the eastern, southern and western boundaries of farm BUSHFONTEIN No.548 and the southern boundary of farm SALEM No.498 to its south-western beacon. Continue generally westwards along the BOESMANS RIVER (respectively traversing farms KIKLUJ ESTATES No.646 and EMSLIE No.494) to the south-eastern beacon of FARM No.645. Proceed along its entire southern boundary and continue generally westwards along the BOESMANS RIVER, respectively traversing farms EMSLIE No.494, SANDEGTE No.207, FARM No.626, farms ROODEKOP No.491 (eastern section), DE RUST No.492, ROODEKOP No.491 (western section), DRIE KOPPEN No.198, KOMGAS MOUTH No.490, DE HOOP No.199, AVOND RUST No.195, ALUIN KRANTZ WEST No.196, KRANTZ HOEK No.197, ALUIN KRANTZ WEST No.196 (again), FARM No.489, farm KOPPIE ALEEN No.186, FARM

	<p>No.431, FARM No.402, farm WOODBURY No.488, farm BUSHMANS RIVER No.394, farm WOODBURY No.488 (again), the eastern boundary of farm SCHAAP HOEK No.175, FARM No.408, the northern boundary of FARM No.388, the southern boundary of farm WOODBURY No.488, into farm WOODBURY No.488 (again) and STILGENOEGEN No.483 to the south-western beacon of farm SCHIET KOP No.482. Proceed respectively along its western boundary, the southern boundaries of farms KLEIN DEAL ANNEX No.285, KLEIN DEAL No.279 (eastern section) and FARM No.625 to the north-western beacon of farm RETREAT No.284 (eastern section). Then proceed generally north-westwards along the BOESMANS RIVER, respectively traversing FARM No.625 and FARM No.634, to the south-eastern beacon of FARM No.42. Continue respectively along the western boundaries of FARM No.634 and KLEIN DEAL No.279 (western section) to the south-eastern beacon of farm PAARDENFONTEIN No.281. Proceed respectively along its southern boundary and that of FARM No.282, BRAKFONTein No.311 and FARM No.448 to its point of intersection with the southward linear extension of the western boundary of farm BRAKFONTein No.311. Then proceed northwards along the SAPS boundary (on the mentioned linear extension), to the south-western beacon of farm BRAKFONTein No.311. Continue along its southern boundary (on the N10) to the north-eastern beacon of FARM No.448, then generally north-eastwards along the SAPS boundary, traversing farm BRAKFONTein No.311, to a point on its northern boundary that is approximately 1.865km west of its north-eastern beacon. Proceed respectively along its northern boundary, the western boundary of farm WILGERFONTEIN No.151, the southern and western boundaries of farm MAJIES KRAAL No.149, the southern and western boundaries of farm FAIRVIEW No.146, the southern and western boundaries of FARM No.144 and the western boundary of farm JUNCTION DRIFT No.60 to the south-western beacon of FARM No.145. Continue respectively along its western and northern boundaries, the northern boundary of farm JUNCTION DRIFT No.60, the northern boundary of FARM No.597 and the western boundary of farm STEENBOKS HOEK No.59 to its northern beacon. Proceed respectively along the southern and western boundaries of farm ELLENDE No.58, the western boundary of farm BEDROEFD KLEIN No.57, the northern boundary of farm UITKOMST No.15, the western and northern boundaries of farm UITKYK No.12 and finally the western boundary of farm MERRYDALE No.14 to its north-western beacon, which is the STARTING point.</p>
Blue Crane Route sub-district of Sarah Baartman magisterial district	<p>STARTING from the north-western beacon of FARM No.75, proceed along its northern boundary and around the perimeter of the MTABANTU Subplace, along the boundary of the NORTHERN-PONDOMISE Traditional Authority Area, to the south-western beacon of FARM No.82. Proceed intermittently along its western boundary, whilst consistently adhering to the BASUTO Traditional Authority boundary and respectively traversing FARM No.82, FARM No.83 and FARM No.87 to the south-eastern beacon of FARM no.80. Continue along the BASUTO T A boundary, respectively traversing farm NTABODULI PLANTATION No.48 and FARM No.85, to the south-western beacon of farm ETWA PLANTATION No.47.</p>

Proceed along its western boundary to its north-western beacon and then generally northwards along the HLUBI Traditional Authority boundary (traversing FARM No.80) to the point of convergence with the MAKAULA T A boundary and the TINA RIVER on the eastern boundary of FARM No.80. Continue generally south-eastwards along the TINA RIVER, respectively along the eastern boundary of FARM No.80, the northern and eastern boundaries of FARM No.84, the northern and eastern boundaries of FARM No.247, the eastern boundaries of FARM No.87 and farm MAHLUNGULU No.79, the northern boundaries of FARM No.99 and FARM No.77 and the western boundary of farm MHLANGALA No.97 to its north-western beacon. Then proceed generally eastwards along the MAKAULA Traditional Authority boundary (traversing farm MHLANGALA No.97) to the north-western beacon, its northern boundary and then along the MAKAULA Traditional Authority boundary (traversing FARM No.234) to join the AMACWERA Traditional Authority boundary at the intersection with the eastern boundary of FARM No.234. Proceed southwards along its eastern boundary and continue along the AMACWERA TA boundary (traversing FARM No.219) and again along the eastern boundary of FARM No.234 to its south-eastern beacon. Proceed respectively along the eastern boundaries of FARM No.58, FARM No.236 and farm NCUMBE No.49 to its south-eastern beacon. Proceed respectively along the northern and eastern boundaries of farm NGCOLO No.48 (co-incident with the LWANDLUBOMVU Traditional Authority boundary) to a point approximately 680 metres north of the north-western beacon of farm EDUNGU No.47. Continue generally south-westwards along the LWANDLUBOMVU Traditional Authority boundary (traversing farm NGCOLO No.48) to the north-eastern beacon of farm MBOKOTWANA no.106 at the TINA RIVER. Proceed respectively along its eastern boundary, then on the IZITSA RIVER along the eastern and southern boundaries of FARM No.53, the southern boundaries of FARM No.55 and FARM No.67, to its south-western beacon. Continue generally south-westwards along the MHLANGA Traditional Authority boundary (traversing FARM No.68) to join the southern boundary of FARM No.68 and proceed thereon to its south-western beacon. Then proceed respectively along the eastern boundaries of FARM No.3, FARM No.108 FARM No.63 (along the N2), then deviating generally south-westwards to south onto the MHLANGA Traditional Authority boundary (traversing farm SIBANGWENI No.38), then a minor deviation south-westwards into FARM No.451, thereafter deviating south-eastwards across the N2, to join the eastern boundary of FARM No.63 until a western deviation across the N2, to the south-eastern beacon of FARM No.451. Proceed along its southern boundary and the MHLANGA Traditional Authority boundary to deviate south-westwards along the road at the road - intersection, to join the MASIZAKHE Traditional Authority boundary and revert thereon to the southern boundary of FARM No.451, then respectively along the southern boundary of FARM No.114, the northern boundary of FARM No.115, the eastern and northern boundaries of FARM No.76, the southern boundaries of FARM No.433 and FARM 102, the eastern and

	<p>Dr Beyers Naude sub-district of Sarah Baartman magisterial district</p>	<p>southern boundaries of farm GQOQQORA No.380 and the southern boundary of FARM No.102 (again) to its south-western beacon. Continue along the JUMBA Traditional Authority boundary (traversing FARM No.53) to the outer-north-western beacon of FARM No.53. Proceed generally northwards along the TA boundary (traversing the SAPS area) to the south-western beacon of FARM No.419. Proceed along its southern boundary and the MATOLANDILE / ZIMELELANDILE Traditional Authority boundary, then departing from the southern boundary of FARM No.419 as the T A boundary begins its traverse generally north-eastwards through FARM No.419 and eventually deviating westwards to intersect its western boundary. Continue respectively along its western boundary, the southern boundary of FARM No.385, the northern boundaries of FARM No.574, FARM 569 and FARM No.393 and the western, northern and eastern boundaries of FARM No.117 to north-western beacon of FARM No.120. Proceed respectively along its northern boundary, the western boundaries of FARM No.119, farms NDZEBE No.7 and NXOTWE No.58 and FARM No.73 to its north-western beacon. Finally, proceed respectively along the southern boundary of FARM No.74 and the southern and western boundaries of FARM No.75, to its north-western beacon, which is the <i>STARTING</i> point.</p>
		<p><i>STARTING</i> from the north-west beacon of farm KLAREFONTEIN No.1 (western section), proceed along its northern boundary and respectively that of FARM No.6, farms KLAREFONTEIN No.1 (eastern section), ENSLINS RUST No.4 and JERICO No.37 to its north-eastern beacon. Continue respectively along the western and northern boundaries of FARM No.8, the northern boundary of farm DE SCHUUR No.9, the western and northern boundaries of farm DRIEFONTEIN No.10, the western and northern boundary of farm BRAAK KUIJL No.11, the northern and eastern boundaries of farm No.12, the eastern boundary of FARM No.13 and the northern boundaries of farms ANNEX DIEP KLOOF No.14 and FARM No.15 to its north-eastern beacon. Proceed respectively along the western and northern boundaries of farm DALVEEN No.18, the northern boundary of FARM No.17, the western boundary of FARM No.20, the northern and eastern boundaries of FARM No.21, the northern boundary of FARM No.22, the northern and eastern boundaries of FARM No.24, the eastern boundary of farm NOITGEDAGT No.25, the northern boundary of farm REQUEST No.317 and the northern and eastern boundaries of farm KNOFFELHOEK No.29 to its south-eastern beacon. Continue respectively along the northern boundaries of farm BLAAUWEWATER No.67, FARM No.66 (western section) and BLAAUWEWATER No.67 (again), the northern and eastern boundaries of FARM No.66 (eastern section), the northern and eastern boundaries of FARM No.70, the eastern boundary of farm GOUDFONTEIN No.72, the northern and eastern boundaries of FARM No.73, the northern and eastern boundaries of FARM No.75, the eastern boundaries of FARM No.517, FARM No.527, FARM NO.526, FARM No.147, FARM No.148, farm ANNEX KLIPFONTEIN No.146 and FARM No.243 to the western beacon of farm BRONKORSTFONTEIN No.258. Proceed respectively along its western boundary, the eastern and southern boundaries of farms ROOI KOP A No.244 and</p>

STYLFONTEIN No.247 and the eastern boundaries of farm BRINKSDALE No.251 and SPRING GROVE No.348 to its south-eastern beacon. Continue respectively along the northern boundaries of farms UPPER WATERKLOOF No.352, FARM No.356, FARM No.353, farms ADJOINING GROOT VALLEY No.358, ADJOINING ZUUR KLOOF No.359, FARM No.360 and FARM No.361 to its south-eastern beacon. Proceed respectively along the eastern boundary of FARM No.362, the eastern and southern boundaries of farm MORGENSTER No.363, the southern boundaries of farms BUFFELS HOEK No.368, FARM No.369, farm PAARDEFONTEIN No.371, FARM No.372 and FARM No.373 to its south-western beacon. Proceed respectively along the eastern boundaries of farms SLEGTGENOEG B No.467, NOODHULP No.468 and FARM No.464 to its south-eastern beacon. Then proceed generally south-westwards along the SAPS boundary, traversing farm BLAKERIDGE ANNEX A No.465 to the north-eastern beacon of FARM No.528. Proceed along its northern boundary to a point approximately 675metres east of its north-western beacon. Then proceed generally southwards, traversing FARM No.528, on a linear extension of the western boundary of FARM No.46 to its north-western beacon. Proceed respectively along its western boundary, the eastern and southern boundaries of FARM No.496, the eastern boundary of FARM No.494, the eastern, southern and western boundaries of farm WHEATLANDS HOUSE No.497 and the eastern boundaries of FARM No.494, FARM No.498 and farm BAVIAANS KRANS No.500 to the south-western beacon of FARM No.77. Continue respectively along the northern and eastern boundaries of FARM No.3, the northern boundaries of FARM No.4 and farm MARTYRFORD No.5, the northern and eastern boundaries of farm WELGEVONDEN No.6 and SOLFERINO No.7, the northern boundary of FARM No.31, the northern and eastern boundaries of FARM No.113 and the northern boundary of FARM No.114 to its north-eastern beacon. Then proceed generally in a westerly direction along the Secondary Road, traversing FARM No.114, to its intersection with the western boundary. Proceed respectively along the western boundary of FARM 114, the northern and western boundaries of FARM No.115, the eastern boundary of FARM No.95, the northern boundary of farm MOEDERZOONS KRAAL No.96, the northern, eastern and southern boundaries of farm KRANTZ POST No.185, the eastern boundaries of farms TAFEL KOP LEEGTE No.186, GROENE LEEGTE No.164, REPTON No.228 and FARM No.296 to the north-western beacon of farm RIETRIVIER No.230. Continue respectively along its northern and eastern boundaries, the eastern boundary of farms DWAAS No.232, the eastern and southern boundaries of FARM No.279, the north-eastern boundary of farm DROOGE KLOOF No.280, the western boundary of farm DEEP DRIFT No.18, the eastern boundaries of farms ZWART NEK No.17 and RIETFontein No.52 to its mid-eastern beacon. Then proceed along the SAPS boundary, on a southward linear extension of the eastern boundary of farm RIETFontein No.52, traversing FARM No.693 to intersect its southern boundary at a point approximately 1.325km east of its south-western beacon. Proceed respectively along the northern boundaries of FARM No.602 and farm CLEARWATER No.77, the northern and eastern

boundaries of farm GEELHOOTBOOM No.78 and the eastern boundaries of farms GLENCONNER No.153, THE VLEI No.151, LOWLANDS No.149, THE WELLS No.171, ADOLPH'S POORT EAST No.172 and VERVOLG No.244 to its south-eastern beacon. Continue respectively along its southern boundary, the eastern and southern boundaries of farm WILDEPAARDEHOEK No.245, the southern boundaries of FARM No.247 and farm FEBRUARIE No.248, the eastern and southern boundaries of farms TYGERHOEK BERG No.276 and ZUNGAH No.274 and the southern boundaries of farms SCHAAP PLAATS No.252, DE GUNST No.253, AFGUNST No.255, BOSCH RIVIERS BERG No.256 and NOAGA'S BERG No.257 to its south-western beacon. Proceed respectively along the eastern and southern boundaries of farm BLAAUWKOP RANTE No.215, the eastern boundary of farm DE HOEK No.216, the eastern and southern boundaries of FARM No.256 (*eastern section*) and the southern boundary of FARM No.256 (*western section*) to its south-western beacon. Continue respectively along the eastern boundary of FARM No.201, the northern boundary of FARM No.2, the northern and eastern boundaries of farm No.235, the eastern boundary of farm KRUISRIVIER No.236, the northern, eastern, southern and western boundaries of farm SPANRIET GAT No.237 and the southern boundary of farm WHITE RUGGENS No.238 to its south-western beacon. Proceed respectively along the eastern and southern boundaries of farm DRINKWATERS KLOOF No.239, the southern boundaries of FARM No.247 and FARM No.204, the southern and western boundaries of farm QUACHAS VLAKTE No.203, the western boundaries of farms NIEUWE KLOOF No.202 and VAAL WATER No.200, the southern boundary of farm NIET VOORBY No.171 and the western boundary of farm ADJOINONG WELBEDACHT No.170 to its north-western beacon. Continue respectively along the southern boundaries of farms NAHOOGTE No.167, ANNEX WELGEBOSCH No.166, RUIGTE FONTEIN No.160 and ANNEX SCHILPADBEEN No.159, the southern and western boundaries of farm KNOB PUNT No.157 and the western boundaries of FARM No.252 and farm REBOSCH RAND No.156 to its north-western beacon. Proceed respectively along the southern boundaries of FARM No.268, FARM No.155, FARM No.153, farms MILNERSDALE ANNEXE No.152, MILNERSDALE WEST ANNEX No.151, CHERIDOUWS POORT No.150, UITNOOD ANNEX No.149, GERUSTE LEWEN ANNEXE No.146 and SPITSKOP No.145 to its south-western beacon. Continue along its western and northern boundaries and respectively the western and northern boundaries of farm OORLOGS KLOOF No.172, the western boundaries of farms WESTBOURNE No.144, ONDER TRAKA No.91, LAMBS KRAAL No.90, VAAL KRANS No.89, RENSBURG'S KUIL No.31, DIE PUTS No.30 and FARM No.3 to its north-western beacon. Proceed respectively along its northern boundary, the western boundaries of FARM No.7, FARM No.6 and FARM No.2 and farm RIET GAT No.1 to its north-western beacon. Continue along its northern boundary and respectively that of FARM No.6, FARM No.5, FARM No.8 and FARM No.260 and FARM No.9, the western boundary of farm BLAAUW KOP No.13, the southern and western boundaries of farms KAREE LEEGTE No.168 and KLEIN BOSCH No.165 and the

		<p>western boundaries of farms MIDDEL PLAATS No.166, BARENDIS KUIJL No.164, KLEIN TAVEL KOP No.163 and DE PANNEN No.79 to its north-western beacon. Proceed along its northern boundary and respectively the western and northern boundaries of farm BOK VLEI No.78, the northern boundary of farm OORLOGSPOORT No.85, the western boundary of farm KOEDOES KLOOF No.77 and the northern boundaries of farms TULIP LEEGTE No.76, TAFEL KOP No.75 and KEUNA No.74 to the south-western beacon of farm GLEN CLIFF No.272. Proceed along its western boundary and respectively that of farms WINDERMERE No.271 and WALPLAATS No.1. Proceed respectively along its northern and eastern boundaries, the eastern boundaries of FARM No.13, farm MORDANT KLAASSENSKRAAL No.14, the northern boundaries of farms DE PLATEN No.16 and PALMIETFONTEIN No.25 to the south-western beacon of farm LELIEFONTEIN No.127. Proceed respectively along its southern boundary and that of Farm No.125, the northern boundaries of FARM No.30 and farm MORDENDAL No.35, the western and northern boundaries of FARM No.294, the western and northern boundaries of FARM No.187, the western boundaries of FARM No.185 and FARM No.116 and the southern boundary of FARM No.115 to its south-western beacon. Continue respectively along the southern, western, northern and eastern boundaries of FARM No.113, the western and northern boundaries of FARM No.114, FARM No.111 and FARM No.43 to its north-eastern beacon. Then proceed generally north-eastwards for approximately 3km on a linear extension of its northern boundary (traversing farm RUIGTE VALLEY No.42), then continue north-westwards thereon, to intersect the southern boundary of FARM No.40, at a point that is approximately 640metres east of its south-western beacon. Continue respectively along its southern and western boundaries, the southern boundaries of farms OUTWEEFFONTEIN No.44 and FARM No.523, the eastern, southern, western and northern boundaries of FARM No.43 (western section), the northern boundary of FARM No.523, the western boundary of FARM No.43 (eastern section) to its northern beacon. Finally, proceed respectively along the northern boundary of FARM No.42, the western boundary of farm JERICO No.37, the southern boundary of farm ENSLINS RUST No.4 and the western boundary of farm KLAREFONTEIN No.1, to its north-western beacon, which is the <i>STARTING</i> point.</p>
	Kouga sub-district of Sarah Baartman magisterial district	<p><i>STARTING</i> from the north-western beacon of FARM No.179, proceed respectively along its northern and eastern boundaries and the northern boundary of FARM No.97 to the south-eastern beacon of farm DRINKWATERS KLOOF No.239. Continue along the western boundary of farm LANGE RIETFONTEIN No.96 and respectively along the western, northern and eastern boundaries of farm DIEP RIVIER No.95, to its south-eastern beacon. Then proceed respectively along the northern boundary of FARM No.97, the western boundaries of FARM No.94, FARM No.35 and FARM No.4 to its south-eastern beacon. Continue along its southern boundary and respectively along the southern, western and northern boundaries of FARM No.1 to the south-eastern beacon of FARM No.256. Proceed respectively along the southern,</p>

western and northern boundaries of farm ANTONIESBERG No.259, the western and northern boundaries of farm GROOTE RIVIERS POORT No.258 and respectively along the northern boundaries of farms NOAGA'S BERG No.263, COCKSCOMB WEST No.264, COCKSCOMB EAST No.266, DEACONSKLOOF No.267, JACKALS KLOOF No.269 and ZONGAH No.270 to its north-eastern beacon. Continue respectively along the western and northern boundaries of FARM No.699, the northern boundary of farm MIERHOOP PLAAT No.275, the western and northern boundaries of farm ROODE PLAAT No.277 and the northern boundaries of farms PALMIET KLOOF No.278, OSS-PLAAT ANNEXE No.279 and DEYSELS-PLAAT ANNEXE No.280 to its north-eastern beacon. Proceed respectively along the western and northern boundaries of farm MANNETJIE No.243, the western and northern boundaries of farm VAAL KRANTZ No.242, the western, northern and eastern boundaries of farm WELBEDAGT No.175 and the northern and eastern boundaries of farm HELPMEKAAR No.178 to its south-eastern beacon. Continue respectively along the eastern boundary of farm KEURFONTEIN No.179, the northern, eastern and southern boundaries of farm VERMAAKS KOP No.237, the eastern boundary of FARM No.349, the northern boundaries of farms SPRINGFIELD No.339 and GLENCRAIG No.341, the eastern and northern boundaries of farm MATHEWS PLACE No.342, the eastern, northern, western, southern and eastern boundaries of farm GROENDAL No.343, the western and southern boundaries of farm MATHEWS PLACE No.342, the western and southern boundaries of farm GLENCRAIG No.341 and the eastern boundary of FARM No.349 to its south-eastern beacon. Proceed respectively along the eastern boundaries of farms LOT A No.388 and UPLANDS No.387, the western boundary of farm BOSCHFONTEIN No.390 up to the river, then internally within the corner at its south-western beacon (so as to exclude it) to the river again, on its southern boundary, then proceed along its southern boundary to point approximately 520metres west of the north-western beacon of FARM No.421. Proceed respectively along the SAPS boundary (traversing FARM No.422) to the south-western beacon of FARM No.421, then along its southern boundary and the southern boundary of FARM No.422, the western boundaries of farm VAN STADENS RIVER EAST No.419 and FARM No.463, the eastern boundaries of farms SUNNY VALE No.451, FARM No.622 and FARM No.493 (western section) to the north-western beacon of farm YELLOWWOODS No.642. Then proceed respectively along its northern and eastern boundaries, to its outer-south-eastern beacon. Proceed generally southwards along the river (traversing the eastern section of FARM No.493) river, keeping west of VAN STADENS ROAD, to continue to the river mouth and eventually to the LOW WATER MARK. Then proceed generally westwards along the LWM, until the vicinity of the FARM No.326. Continue along the LWM to a point on the southern boundary of FARM No.326, that is approximately 380metres east of its south-western beacon. Continue (extensively) generally westwards along the LWM to the south-western beacon of FARM No.321. Proceed generally south-westwards along the LWM to the penultimate north-eastern beacon of FARM No.330. Proceed along its eastern boundary and the LWM to

its south-eastern beacon. Continue generally southwards along the LWM to the north-eastern beacon of farm ESTATE KLEIN ZEEKOE RIVER 335 HUMANSDORP No.335. Proceed along its eastern boundary and the LWM and deviate along the LWM on the approach to its south-eastern beacon, to proceed along the LWM to the north-eastern beacon of FARM No.849. Proceed along its eastern boundary and the LWM, respectively along its eastern boundary and that of FARM No.697, to its southern beacon. Continue generally south-westwards along the LWM to the north-eastern beacon of FARM No.400 and proceed along the LWM (generally) respectively along its eastern boundary and that of FARM No.848 and farm BRAK VLEI No.701 to its south-eastern beacon. Proceed generally southwards to the eastern beacon of farm ONGEGUNDE VRYHEID No.746. Continue generally westwards, respectively along its southern boundary / LWM and that of farms BUFFELS BOSCH No.742, FARM No.741, FARM No.744 and FARM No.736 to its south-western beacon. Proceed generally westwards along the LWM to the north-eastern beacon of farm BRAKKE DUINEN No.727. Continue on the LWM, respectively along its eastern boundary, the eastern and southern boundaries of farm BRAKKE DUINEN ANNEKS No.731 and the southern boundaries of FARM No.814, farms KEEROM-WES ANNEKS No.729 and KEEROM ANNEKS No.728, FARM No.726, farms LANGEKLOOF No.725, LANGEKLOOF No.724, STEYNS KRAAL No.719 (eastern section), DRIEFONTEIN No.720 and STEYNS KRAAL No.719 (western section), FARM No.667, farms SAND PUNT ANNEXE No.665 and GEELHOUTEBOOM WEST No.664, FARM No.752, FARM No.754, FARM No.782, FARM No.784, FARM No.783, farms SEA KOPPIES No.648, MIDDEL RIET RIVIER No.650, ANNEX KLIP DRIFT OOST No.647 and KLIP DRIFT OOST No.649, FARM No.776, FARM No.894, farm MIDDEL KLIP DRIFT No.641, FARM No.894, farms BOSCH KLOOF No.644, KLIP DRIFT WEST No.642, MIDDEL KLIP DRIFT No.640, KLIP RIVIER No.645, VAN ROOYEN'S RUST No.791, NIEMAND'S RUS No.792 and EERSTE RIVIER No.626, FARM No.766 and farm OUBOSSTRAND No.759 to the south-eastern beacon of FARM No.582. Then proceed first southwards, then westwards extensively, along the LWM until the vicinity of FARM No.397 is reached. Proceed due north from the LWM, to the south-western beacon of FARM No.397. Proceed along its western boundary and respectively that of FARM No.396 (southern section), FARM No.910 and FARM No.396 (northern section) to the southern beacon of FARM No.299. Proceed respectively along its southern boundary, the southern and western boundaries of FARM No.296, the southern boundaries of farms SOMERSETSGIFT No.286, MISGUND EAST No.287 and MISGUND No.285, the eastern, southern and western boundaries of farm NIEKERSBERG No.281 and the western and northern boundaries of farm MISGUND No.285 to the north-western beacon of farm ADJOINING MISGUND No.217. Proceed respectively along its northern boundary, the western and northern boundaries of farm SEPREE RIVIER No.170, the northern boundary of farm ZWARTJES No.172, the western boundary of FARM No.174 and finally the southern and western boundaries of FARM No.179 to its north-western beacon, which is the *STARTING* point.

	Ndlambe sub-district of Sarah Baartman magisterial district	<p>STARTING from the north-west beacon of farm BROOKLANDS No.210, proceed respectively along its northern boundary, the northern boundary of farm NIEUW JAARS KOP and the western boundary of farm BUFFELS HOEK No.165 to intersect the Secondary Road. Proceed generally eastwards along this road (traversing farm BUFFELS HOEK No.165) to intersect the National Road N10 thereon and proceed generally south-eastwards along the N10 to intersect the southern boundary of farm BUFFELS HOEK No.165 at a point approximately 290metres west of its mid-southern beacon. Proceed eastwards along its southern boundary to intersect the National Road N2 (traversing farm BUFFELS HOEK No.165) at a point approximately 625metres west of its south-eastern beacon. Proceed generally north-eastwards along the N2, respectively traversing farms BUFFELS HOEK No.165 and LANSDOWNE No.168 to intersect its eastern boundary. Then proceed respectively along the western, southern and eastern boundaries of FARM No.421 and the northern boundaries of farms WYCOMBE VALE No.291 and FARM No.290 to the south-western beacon of farm SCHAAP HOEK No.175. Proceed respectively along its western boundary and that of FARM No.408 to the 5th beacon from the north-eastern beacon of FARM No.388. Proceed north-eastwards to join the BOESMANS RIVER and continue generally eastwards along the river, respectively traversing FARM No.408, the western boundary of farm BUSHMANS RIVER No.394, farms WOODBURY No.488 and BUSHMANS RIVER No.394, FARM No.402, farm WOODBURY No.488 (again), FARM No.489, FARM No.402 (again), FARM No.431, farm KOPPIE ALLEEN No.186, FARM No.489 (again), farm KOPPIE ALLEEN No.186 (again), FARM No.489 (again), farms KOPPIE ALLEEN No.186 (again), ALUIN KRANTZ WEST No.196, KRANTZ HOEK No.197, AVOND RUST No.195, KRANTZ HOEK No.197 (again), ALUIN KRANTZ WEST No.196, AVOND RUST No.195 (again), KRANTZ HOEK No.197 (again), DE HOOP No.199, KOMGAS MOUTH No.490, DRIE KOPPEN No.198, ROODEKOP No.491, DE RUST No.492 and ROODEKOP No.491, FARM No.626, farms SANDLEGTE No.207 and EMSLIE No.494, the southern boundary of FARM No.645, farm EMSLIE No.494 (again), farm KIKUJU ESTATES No.646, the northern boundary of farm JANEDALE No.210, the northern and eastern boundaries of farm MELODY No.220 and the eastern boundary of FARM No.222 to the north-western beacon of farm HARVEST VALE No.300. Continue respectively along its northern boundary, the western boundary of farm AQUAVISTA No.299, the western and northern boundaries of farm WAYSIDE No.297, to the south-eastern beacon of farm SPRING GROVE No.295. Proceed generally north-eastwards along the KAGIEGA RIVER, respectively traversing the western boundary of FARM No.461, then across to its eastern boundary and finally the western boundary of farm GLENFILLAN No.293. Proceed respectively along its northern boundary, the western and northern boundaries of farm WESLEY WOOD No.179, the southern boundary of farm ROCKRIDGE No.459, the northern boundaries of farms NORTH BEND No.177, BLAAUWKRANTZ</p>
--	---	--

OUTSPAN No.176, UNIQUE No.40, the western boundaries of farms UNIQUE No.453, LITTLEFIELD No.39 and BLAAUWKRANTSVLAKTE No.38 to its north-western beacon. Continue respectively along its northern boundary and that of farms MOODIEKOP No.37 and WAAI PLAATS No.36, the western boundary of farm PARNASSUS No.29, the southern, western and northern boundaries of farm KAP RIVER No.28 and FARM No.458, the western and northern boundaries of farm COOMBS VALE No.3, the western boundary of farm CLAYPIT FORT No.5, the western and northern boundaries of farm FOREST CLIFF No.6 and the western boundaries of farm BUFFELSFONTEIN No.7 and FARM No.8 to its north-western beacon. Proceed respectively along its northern and eastern boundaries, the eastern boundaries of farms SCHOOL GROUND No.9 and WIDCOMBE No.10, the northern boundaries of farm OLIVE BUSH No.12, FARM No.88, farm OUTSPAN & PONT RESERVE No.92, KAFFIR DRIFT No.94, the eastern boundary of farm OSBORNE No.96, the eastern and southern boundaries of FARM No.468 and the eastern and southern boundaries of farm FORT D'ACRE ANNEX No.237 to its south-western beacon. Continue respectively along the southern boundaries of farm PALMIET ANNEX No.239 and FARM No.251 (eastern section) to its south-western beacon. Proceed along the SAPS boundary to the south-eastern beacon of FARM No.251 (western section) and along its southern boundary to its south-western beacon. Proceed along the SAPS boundary to the south-eastern beacon of farm KLEINEMOND CAMPING SITE No.252 and along its southern boundary to its south-western beacon. Proceed respectively along the eastern and southern boundaries of FARM No.459, the southern boundaries of farms RIET RIVER CAMPING SITE No.385, GREENFOUNTAIN No.386 and THE DUNES No.391 to its south-western beacon. Continue (extensively) generally south-westwards along the LOW WATER MARK to the south-eastern beacon of FARM No.393 and proceed along its southern boundary to its south-western beacon. Continue generally south-westwards along the LOW WATER MARK to the south-eastern beacon of farm KWAAIHOEK No.349 and proceed along its southern boundary to its south-western beacon. Continue generally westwards along the LOW WATER MARK to the south-eastern beacon of farm MIDFOR No.327 and respectively along its southern boundary and that of FARM No.318, farm SEA VIEW No.357, farm SPRINGMOUNT No.356 and FARM No.308 to its south-western beacon. Then proceed along the SAPS boundary, online to the south-eastern beacon of farm SCHELM HOEK No.311, to a point on that line, which is also online to the southern boundary of farm VETMAAK VLAKTE No.312 and approximately 160metres from the south-eastern beacon of farm SCHELM HOEK No.311. Continue along the SAPS boundary to the south-western beacon of farm VETMAAK VLAKTE No.312 and proceed respectively along its southern and eastern boundaries, the southern and western boundaries of farm OLIPHANTS PLAAT No.214 and finally the western boundaries of farms PEASLAND No.212 and BROOKLANDS No.210 to its north-western beacon, which is the *STARTING* point.

Sundays River Valley sub-district of Sarah Baartman magisterial district	<p>STARTING from the north-west beacon of farm DEEP DRIFT No.18, proceed along its northern boundary and respectively that of farms MODDERFONTEIN No.338 and BEDROG FONTEIN No.23, the western and northern boundaries of farm WILGER FONTEIN ANNEX No.25, the northern boundaries of FARM No.624, FARM No.1 and farm ZUURBERG No.3 to its north-eastern beacon. Proceed respectively along the western and northern boundaries of farm MODDERFONTEIN No.320, to a point on its northern boundary that is approximately 957.85metres east of its northern beacon. Then proceed generally southwards along the SAPS boundary, traversing farm MODDERFONTEIN No.320, to the stream thereon and then generally south-eastwards, respectively traversing farm MODDERFONTEIN No.320 and ZUURBERG No.4, to a point on its southern boundary that is approximately 1.49km due west from the western beacon of farm ZUURBERG No.5. Continue respectively along the northern boundaries of farms MELKHOUTBOOM, ZUURBERG No.5 (western section), GELUK No.7, ZUURBERG No.5 (eastern section), FARM No.17 and FARM No.20, the western boundary of FARM No.12, the western and northern boundaries of FARM No.13, the northern boundaries of FARM No.12, FARM No.31, FARM No.32, FARM No.30 and FARM No.308. Proceed respectively along the western and northern boundaries of FARM No.33, the northern boundaries of FARM No.103 and FARM No.39, the northern and eastern boundaries of FARM No.37 and FARM No.40, and the eastern boundaries of FARM No.41 and FARM No.42 to its south-eastern beacon. Then proceed generally south-eastwards along the BOESMANS RIVER, respectively traversing FARM No.634 and FARM No.625, to the north-western beacon of farm RETREAT No.284 (eastern section). Continue along its northern boundary and respectively the northern and eastern boundaries of farm SOLOMONS TEMPLE No.486, to its south-eastern beacon. Then proceed generally southwards along the BOESMANS RIVER, respectively traversing farm STILGENOEGEN No.483, WOODBURY No.488, then the eastern boundary of FARM No.251, the northern boundaries of FARM No.381 and FARM No.180, farm SUNNYSIDE No.250, the northern boundary of FARM No.388, continuing along the BOESMANS RIVER to its north-eastern beacon and then traversing the north-western sector of FARM No.408 to the 5th eastern boundary beacon from the north-eastern beacon of FARM No.388. Continue respectively along the eastern boundary of FARM No.388, the eastern and southern boundaries of FARM No.387, the southern boundaries of FARM No.180, farm WELTEVREDEN No.181, the southern and western boundaries of FARM No.174, the southern boundaries of FARM No.251 and farm REED VALLEY No.363 to its south-western beacon. Proceed respectively along the eastern, southern and western boundaries of FARM No.421, to intersect the National Road N2. Then proceed generally southwards along the N2, respectively traversing farms LANSLOWNE No.168 and BUFFELS HOEK No.165, to intersect its southern boundary at a point approximately 625metres west of its south-eastern beacon. Proceed west along its southern boundary, to intersect National Road N10 at a point that is approximately 290.00metres west of its mid-southern beacon. Then proceed generally north-westwards</p>
--	---

along the N10, traversing farm BUFFELS HOEK No.165 to intersect the River thereon and proceed generally westwards along the River to intersect the western boundary of farm BUFFELS HOEK No.165. Continue respectively along its western boundary, the southern boundaries of farms CYPHERFONTEIN No.160 and VERTROU No.209, the eastern boundaries of farms FASCADALE No.213 and INGLESIDE No.215, continuing southwards along the Colchester Secondary Road to the north-eastern beacon of farm SCHELM HOEK No.311. Proceed respectively along its northern boundary, the northern boundaries of FARM No.308 and FARM No.643, to its north-western beacon. Continue generally north-westwards, respectively along the north-eastern boundary of farm LOGANBRAES No.203 and the SONDAGS RIVER, traversing farm No.718, to its south-western beacon. Proceed along the southern boundary of farm HARVEYTON No.197 to the north-western beacon of farm LOGAN BRAES No.203 and continue southwards to intersect the northern edge of the Railway Reserve to proceed generally north-westwards thereon. Then proceed respectively along the north-western boundary of farm HARVEYTON No.197, the western boundaries of farm KLEIN VETMAAK VLAKTE No.193, FARM No.676 and FARM No.644, to the south-eastern beacon of farm THE PENHURST RAILWAY RESERVE No.133. Continue respectively along its southern boundary and that of FARM No.636, the eastern boundary of farm T ZOETGENEUGD No.192 and its southward linear extension, joining eastwards at its terminal to the northern boundary of farm BARKLY BRIDGE SCHOOL LOT No.194 (western section), the northern, eastern and southern boundaries of farm BARKLY BRIDGE SCHOOL LOT No.194 (western section), the northern boundary of FARM No.627 and the southern boundary of farm T ZOETGENEUGD No.192, to the north-western beacon of FARM No.627. Then proceed along the SAPS boundary, traversing FARM No.717, online to a point on the eastern boundary of farm COEGA KAMMAS KLOOF No.191, which is approximately 200metres from its north-eastern beacon and continue along the SAPS boundary, traversing FARM No.717, online to its north-western beacon. Proceed along the SAPS boundary to the south-eastern beacon of FARM No.653 and continue respectively along its southern boundary and the eastern and southern boundaries of farm BLAUW BAATJIES No.189 to its internal southern-western beacon. Then proceed along the SAPS boundary directly to its outer-south-western beacon. Continue respectively along its western boundary and the southern boundaries of farm WELBEDACHT No.135, FARM No.136 and farm BRAKHILL No.139 to its south-western beacon. Proceed respectively along its western boundary, the southern boundaries of farms SCHILPAD LAAGTE No.141, FOREST GROVE No.143, FARM No.692 and FARMDEEP DRIFT No. No.174 to its south-western beacon. Proceed respectively along the eastern, southern and western boundaries of farm NOOITGEDAGT No.173, the western boundaries of farms SCHUILPATDOP No.148, ROODE WAL OUTSPAN No.79, FARM No.82 and FARM No.581 to its north-western beacon. Continue respectively along the southern boundaries of FARM No.50, FARM No.51 and FARM No.693 to a point on its southern boundary that is approximately 1.33km east of its south-western beacon. Then proceed

		<p>generally northwards along the SAPS boundary (traversing FARM No.693 and online to its north-western beacon) respectively along the eastern boundary of farm RIETFONTEIN No.52, the western boundary of farm No.694 and finally the western boundary of farm DEEP DRIFT No.18 to its north-western beacon, which is the STARTING point.</p>
--	--	--

DEPARTMENT OF JUSTICE AND CONSTITUTIONAL DEVELOPMENT

NOTICE 932 OF 2022


**MAGISTRATES' COURTS ACT, 1944 (ACT NO. 32 OF 1944): CREATION OF
MAGISTERIAL DISTRICTS AND THE ESTABLISHMENT OF DISTRICT COURTS IN
RESPECT OF THE WESTERN CAPE PROVINCE**

1. I, Ronald Ozzy Lamola, Minister of Justice and Correctional Services, in terms of section 2(1)(a), (f), (h), (j), (k) and (l) of the Magistrates' Courts Act, 1944 (Act No. 32 of 1944) (the Act), read with item 16(6) of Schedule 6 to the Constitution of the Republic of South Africa, 1996, hereby, in respect of the Western Cape Province, and with effect from 1 April 2022—

- (a) withdraw all previous Government Notices creating and establishing magisterial districts, sub-districts, places for the holding of courts and periodical courts and describing local limits relating to such courts in the Western Cape Province, published before the date on which this Notice takes effect;
- (b) create, in respect of the municipal areas mentioned under column "A" of Schedule 1, magisterial districts to be known by the names referred to under column "B" of Schedule 1 and establish courts named under column "C" of Schedule 1 for the said districts for the purposes of:
 - (i) the trial of persons accused of committing any offences in respect of which it has jurisdiction as contemplated in sections 89 and 92 of the Act or any other law; and
 - (ii) adjudication of civil disputes in respect of which it has jurisdiction as contemplated in section 29(1) of the Act or any other law.
- (c) specify, in respect of each magisterial district named under Column "B" of the attached Schedule 1, seats of the magistracy, as reflected under Column "D" of the said Schedule;

- (d) detach portions of the magisterial districts mentioned under Column "B" of the attached Schedule 1, to create sub-districts to be known by the names referred to under Column "E" and establish detached courts mentioned under "F" of the attached Schedule 1 for the said sub-districts;
 - (e) appoint within the districts named under Column "B" of the attached Schedule 1 and sub-districts named under Column "E" of the attached Schedule 1, places for holding of a court, as reflected under Column "G" of the said Schedule; and
 - (e) define, in respect of each magisterial district and sub-district named under columns "B" and "E" of the attached Schedule 1, respectively, local limits as described in the accompanying point-to-point descriptions, as reflected in the attached Schedule 2.
2. Any criminal or civil proceedings, which on the date on which this Notice takes effect, have already been placed on the court roll for trial or hearing, in a court whose area of jurisdiction has been altered by this Notice, and which have not been finalised, shall be dealt with and be finalised by the court where the matter is enrolled, as if this Notice has not been published.
 3. Maps depicting the magisterial districts and sub-districts, as described under the attached Schedule 2, may be accessed online on the website of the Department of Justice and Constitutional Development at the following address:
<http://www.justice.gov.za/maps/maps.html>.

Given under my hand at Pretoria on this the 14 day of
03 Two Thousand and Twenty-Two.



RO Lamola, MP

Minister of Justice and Correctional Services

SCHEDULE 1

COLUMN A Municipal area	COLUMN B Magisterial districts created	COLUMN C Courts established for the district	COLUMN D Seat of the magistracy	COLUMN E Sub-districts created	COLUMN F Detached courts established	COLUMN G Places for the holding of court established for the district and sub-district
Cape Winelands	Cape Winelands	Worcester	Worcester	Drakenstein Langeberg Stellenbosch Witzenberg	Paarl Robertson Stellenbosch Ceres	De Doorns: place for the holding of court for Worcester Rawsonville: place for the holding of court for Worcester Stofberg House Baring Street, Worcester: place for the holding of court for Worcester Touws River: place for the holding of court for Worcester Franschoek: place for the holding of court for Paarl Groot Drakenstein: place for the holding of court for Paarl Municipal building 60 Breda Road, Paarl: place for the holding of court for Paarl Wellington: place for the holding of court for Paarl Ashton: place for the holding of court for Robertson Bonnievale: place for the holding of court for Robertson McGregor: place for the holding of court for Robertson Montagu: place for the holding of court for Robertson Municipal building Papegaaï Street, Stellenbosch: place for the holding of court for Stellenbosch Tulbagh: place for the holding of court for Ceres

COLUMN A Municipal area	COLUMN B Magisterial districts created	COLUMN C Courts established for the district	COLUMN D Seat of the magistracy	COLUMN E Sub-districts created	COLUMN F Detached courts established	COLUMN G Places for the holding of court established for the district and sub-district
						Wolseley: place for the holding of court for Ceres
Central Karoo	Central Karoo	Beaufort West	Beaufort West	Laingsburg Prince Albert	Laingsburg Prince Albert	Merweville: place for the holding of court for Beaufort West Murraysburg: place for the holding of court for Beaufort West Leeu-Gamka: place for the holding of court for Prince Albert
City of Cape Town	City of Cape Town	Cape Town	Cape Town	Atlantis Bellville Goodwood Khayelitsha Kuilis River Mitchells Plain Simons Town Somerset West Strand Wynberg	Atlantis Bellville Goodwood Khayelitsha Kuilis River Mitchells Plain Simons Town Somerset West Strand Wynberg	Concourse building Cnr Adderley and Strand Street, Cape Town: place for the holding of court for Cape Town Norlen House, Cape Town: place for the holding of court for Cape Town Municipal building Wesfleur Circle, Atlantis: place for the holding of court for Atlantis Municipal building Beacon Street, Bellville: place for the holding of court for Bellville Bishop Lavis: place for the holding of court for Goodwood Municipal building Cnr Hugo and Frans Conradie Streets. Goodwood: place for the holding of court for Goodwood Bluedowns: place for the holding of court for Kuilis River

COLUMN A Municipal area	COLUMN B Magisterial districts created	COLUMN C Courts established for the district	COLUMN D Seat of the magistracy	COLUMN E Sub-districts created	COLUMN F Detached courts established	COLUMN G Places for the holding of court established for the district and sub-district
						<p>Municipal building Cnr Melkboos Street and Merrydale Avenue, Lentegeur: place for the holding of court for Mitchells Plain</p> <p>Library, St Georges Street, Muizenberg: place for the holding of court for Simons Town</p> <p>Muizenberg: place for the holding of court for Simons Town</p> <p>Town Hall Cnr Main and Church Street, Somerset West: place for the holding of court Somerset West</p> <p>Strand Concourse Cnr Main Road and Fagan Street, Strand: place for the holding of court for Strand</p> <p>Athlone: place for the holding of court for Wynberg</p> <p>Fezeka: place for the holding of court for Wynberg</p> <p>Philippi: place for the holding of court for Wynberg</p> <p>Pollsmoor: place for the holding of court for Wynberg</p>
Garden Route	Garden Route	George	George	<p>Hassequa</p> <p>Kannaland</p> <p>Knysna</p> <p>Mossel Bay</p> <p>Oudtshoorn</p>	<p>Riversdale</p> <p>Ladismith</p> <p>Knysna</p> <p>Mossel Bay</p> <p>Oudtshoorn</p>	<p>Municipal building 71 York Street, George: place for the holding of court for George</p> <p>Thembalethu: place for the holding of court for George</p> <p>Uniondale: place for the holding of court for George</p>

COLUMN A Municipal area	COLUMN B Magisterial districts created	COLUMN C Courts established for the district	COLUMN D Seat of the magistry	COLUMN E Sub-districts created	COLUMN F Detached courts established	COLUMN G Places for the holding of court established for the district and sub-district
Overberg	Overberg	Hermanus	Hermanus	Cape Agulhas Swellendam Theewaterskloof	Bredasdorp Swellendam Caledon	Albertinia: place for the holding of court for Riversdale Heidelberg: place for the holding of court for Riversdale Still Bay: place for the holding of court for Riversdale Calitzdorp: place for the holding of court for Ladismith Plettenberg Bay: place for the holding of court for Knysna Great Brak River: place for the holding of court for Mossel Bay Municipal building Erf 12397, Mossel Bay: place for the holding of court for Mossel Bay
						Municipal building Harmony Street, Hermanus: place for the holding of court for Hermanus Barrydale: place for the holding of court for Swellendam Genadendal: place for the holding of court for Caledon Grabouw: place for the holding of court for Caledon Greyton: place for the holding of court for Caledon Riviersonderend: place for the holding of court for Caledon Villiersdorp: place for the holding of court for Caledon

COLUMN A Municipal area	COLUMN B Magisterial districts created	COLUMN C Courts established for the district	COLUMN D Seat of the magistracy	COLUMN E Sub-districts created	COLUMN F Detached courts established	COLUMN G Places for the holding of court established for the district and sub-district
West Coast	West Coast	Vredendal	Vredendal	Bergrivier Cederberg Saldanah Bay Swartland	Piketberg Clanwilliam Vredenburg Malmesbury	Klawer: place for the holding of court for Vredendal Laaipek: place for the holding of court for Piketberg Citrusdal: place for the holding of court for Clanwilliam Lamberts Bay: place for the holding of court for Clanwilliam Langebaan: place for the holding of court for Vredenburg Lutzville: place for the holding of court for Vredenburg VanRhynsdorp: place for the holding of court for Vredenburg Darling: place for the holding of court for Malmesbury Hopefield: place for the holding of court for Vredenburg Moorreesburg: place for the holding of court for Malmesbury Riebeeck West: place for the holding of court for Malmesbury

1



the doj&cd

Department:
Justice and Constitutional Development
REPUBLIC OF SOUTH AFRICA

SCHEDULE 2

**WESTERN CAPE PROVINCE: MAGISTERIAL DISTRICTS AND SUB-DISTRICTS AREAS OF
JURISDICTION DESCRIBED BY POINT-TO-POINT DESCRIPTIONS**

MAGISTERIAL DISTRICT	COURT ESTABLISHED	SEAT OF THE MAGISTRACY AND SUB-DISTRICTS	LOCAL LIMITS DEFINED BY POINT-TO-POINT DESCRIPTIONS
Cape Winelands	Worcester	Worcester main seat of the Cape Winelands magisterial district	<p>STARTING from the north-western corner beacon of farm STEENBOKS BERG no.209, proceed respectively along its northern and eastern boundaries, and the eastern boundary of farm BASTIAANS KLOOF no.210, to its outer-eastern corner beacon. Then proceed along the SAPS boundary, traversing farm BASTIAANS KLOOF no.210, to the south-western corner beacon of farm KORT ELANDS KLOOF no.325. Continue along the eastern boundary of farm BASTIAANS KLOOF no.210, to the south-western corner beacon of farm KLEINEBERG no.208. Proceed along its southern boundary, to the northern beacon of farm ZWARMANS KOP no.212. Proceed respectively along the northern and eastern boundaries of farm LATEGAANS BERG no.213, and respectively the southern and eastern boundaries of farm KLEINEBERG no.208, to the north-western corner beacon of farm GOED GELOOF no.206. Then proceed along the SAPS boundary, traversing farm KLEINEBERG no.208, generally in a north-westerly direction for approximately 495 metres and then deviate directly to the north-western corner beacon of FARM no.667. Continue respectively along its northern boundary and that of FARM no.666, farm PHILIPPUSHEUVEL no.201, FARM no.867, FARM no.760 and farm VREDEHOEK no.602 to its north-eastern corner beacon. Proceed along its eastern boundary to its south-eastern corner beacon. Continue respectively along the northern boundaries of farms WAAIHOEKSBURG no.190, FONTEINTJES BERG no.189, KANETVLEI no.80, ZANDDRIFTS KLOOF no.78, ROODE ELS BERG no.71, GROOT HOEK no.70, WITTE BERG no.40, WORCESTER RD no.770, FARM no.37 and farm HARTEBEESTE KRAAL no.36 to its north-eastern corner beacon. Proceed respectively along the southern boundary of farm EIKENBOSCH no.349 and the southern and eastern boundaries of FARM no.350 to its north-eastern corner beacon. Continue respectively along the northern boundaries of farms DIE DRAAI no.14 and PIENAARSKLOOF no.9 to its north-eastern corner beacon. Proceed respectively along the southern boundaries of farms VOETPADS KLOOF no.253 and DRINKWATERS KLOOF no.251 to its south-eastern corner beacon. Continue respectively along the northern boundaries of FARM no.843 and farm WOLFEN KOP no.3 to its north-eastern corner beacon. Proceed respectively along the western boundary of farm CABIDU no.94 and the eastern boundaries of farms VOETPADS BERG no.5, BUSHMANS GAT no.11 and QUAREE KLOOF no.12, to its south-eastern corner beacon. Proceed respectively along its southern boundary, the northern and eastern boundaries of farm DE VALLEI no.23 and the eastern boundary of farm SLANG HOEK no.24, to its south-eastern corner beacon. Continue respectively along the northern, eastern and southern boundaries of farm KRAGAS KLOOF no.25, to the north-eastern corner beacon of farm KLIPFONTEIN no.28. Proceed respectively along its eastern boundary and that of farm ANNEX KLIPFONTEIN no.26, and then respectively along the northern and eastern boundaries of farm ANNEX LETTAS KRAAL, to its south-eastern corner beacon. Continue respectively along the northern, eastern and southern boundaries of farm LETTAS KRAAL no.162, and the eastern boundary of farm ELANDS HOEK no.163, to its south-eastern corner beacon. Proceed respectively along its southern boundary and that of farms ZOUT KUIL no.164, FARM no.833, FARM no.834 and NOUGAS POORT no.167, to its south-western corner beacon. Proceed respectively along its western boundary and that of farm MATJES KLOOF no.168, to its north-western corner beacon. Proceed respectively along the southern and western boundaries of farm TAFELBERG no.169 and then respectively along the southern boundary of farm RATELBOSCH no.149</p>

MAGISTERIAL DISTRICT	COURT ESTABLISHED	SEAT OF THE MAGISTRACY AND SUB-DISTRICTS	LOCAL LIMITS DEFINED BY POINT-TO-POINT DESCRIPTIONS
			<p>and the eastern boundary of farm EZELSJACHT no.171, to its south-eastern corner beacon. Continue respectively along its southern boundary and that of FARM no.761, farms WITVLAKTE no.175 and BLAASKLOOF no.182, to its south-western corner beacon. Proceed respectively along the northern boundary of farm TYGER BERG no.329, the northern and eastern boundaries of farm PATRYSKLOOF no.330 and the northern boundaries of farms RABIES BERG no.331, WAAIKLOOFS BERG no.332 and NAUDES BERG no.334, to its north-eastern corner beacon. Continue along its eastern boundary and that of FARM no.802, FARM no.457 and farm KOELE FONTEIN no.458, to its south-eastern corner beacon. Proceed respectively along the northern, eastern and southern boundaries of farm OU TOL no.464, to the north-eastern corner beacon of farm ROOILANDIA no.472. Proceed respectively along its eastern boundary and the northern boundary of farm ELANDIA no.466 to its south-eastern corner beacon. Continue respectively along the southern boundary of farm NIET GEGUND no.471 and the eastern boundary of farm GROOT KLOOF no.473, to its south-eastern corner beacon. Proceed respectively along its southern boundary and that of FARM no.850, FARM no.849 and farm NUWE ROOIKLEIGAT no.477, to its south-western corner beacon. Proceed respectively along the eastern, southern and western boundaries of farm GONNA BERG no.485, the extreme northern boundary of farm KEURFONTEIN, and the eastern and southern boundaries of farm HAUMAN'S KLOOF no.549 to its south-western corner beacon. Proceed respectively along the eastern boundaries of farms ZANDRIVIER no.550 and WILDE PAARDE BERG no.587, to its southern corner beacon. Continue respectively along the southern boundaries of farm WATERVALS KLOOF no.586, FARM no.695, farms FISERSHOF no.652, WILDE PAARDE KRAAL no.584, ACHTER ROOI HOOGTE no.581 and FARM no.750, to its south-western corner beacon. Proceed respectively along the western boundaries of FARM no.523 and farm KLEIN TAFEL BERG no.524, and the southern boundary of FARM no.523, to its south-western corner beacon. Continue respectively along its western boundary and that of FARM no.631, farms SPRING STYGBEUGEL no.398, WOLVENKLOOF no.396, WOLVENKLOOF no.395 and STEENBOKS BERG no.209, to its north-western corner beacon, which is the STARTING point.</p>
		<p>Drakenstein sub-district of Cape Winelands magisterial district</p>	<p>STARTING from the north-western corner beacon of farm KOOPMANS RIVIER OUTSPAN no.1 proceed along its northern boundary and that of farms FARM no.1372 and OHALFMANS HOF no.5 to its north-eastern corner beacon. Proceed respectively along the western and southern boundaries of farm KASTEELS KLOOF no.255 to its south-eastern corner beacon. Proceed respectively along the eastern boundaries of farms DASBOSCHFONTEIN no.16, BRINS KLOOF FOREST RESERVE no.228, BAINSFOR no.229 and KLEIN BRAKENSTEIN MOUNTAIN no.584 to its south-eastern corner beacon. Proceed along the western boundary of farm EENZAAMHEID no.1 to its south-western corner beacon. Then proceed respectively along the eastern, southern and western boundaries of farm PURGATORY OUTSPAN no.1435 to the north-eastern corner beacon of farm RUSBOSCH no.16. Continue respectively along the southern and western boundaries of farm FRENCH HOEK FOREST RESERVE no.1023 to its north-western corner beacon. Then proceed respectively along the eastern and northern boundaries of farm OLD BETHLEHEM no.153 to its north-western corner beacon. Continue respectively along the western boundaries of FARM no.1217, FARM no.967 and farm SIGNAL HILL no.965 to its north-western corner beacon. Proceed respectively along the southern and western boundaries of farm LIEVLAND no.1311 and</p>

MAGISTERIAL DISTRICT	COURT ESTABLISHED	SEAT OF THE MAGISTRACY AND SUB-DISTRICTS	LOCAL LIMITS DEFINED BY POINT-TO-POINT DESCRIPTIONS
		Langeberg sub-district of Cape Winelands magisterial district	<p>then along the western boundary of farm WELTEVREDEN no.744 to the north-eastern corner beacon of farm CLAPMUTS no.1063. Proceed along its northern boundary and then along the western boundary of farm KLAPMUTS RIVIER no.742 to the north-eastern corner beacon of FARM no.1515. Proceed respectively along its northern boundary and that of FARM no.1035, farm DELTAMEER no.1460 and FARM no.1151 to the south-eastern corner beacons of farm HOOPENBERG no.32. Proceed respectively along its eastern, northern and western boundaries to its south-western corner beacon. Proceed generally westwards along the northern edge of the N1 road reserve, respectively traversing farms WELTEVREDEN no.721 and KLEINJOOSTENBERG no.730, to the N1 off-ramp. Proceed generally north-westwards along the off-ramp, traversing farm KLEINJOOSTENBERG no.730, to the south-western corner beacon of farm WELTEVREDEN no.719 (western section). an Continue respectively along its western and northern boundaries and then along the northern boundary of farm WELTEVREDEN no.721 to the south-western corner beacon of farm WELTEVREDEN no.719 (eastern section). Proceed along its western boundary and then respectively along the western and northern boundaries of farm ZAND DAM no.479 to its north-eastern corner beacon. Then proceed respectively along the western and northern boundaries of farm HELDERSIG no.281 to its north-eastern corner beacon. Proceed respectively along the eastern and northern boundaries of farm LEEUWENKUIL no.936 to its north-western corner beacon. Continue respectively along the western boundaries of farms MIDDELBURG no.445, MIDDELBURG no.443 and FARM no.1240 to its north-western corner beacon. Proceed respectively along the southern boundary of FARM no.928 and the eastern boundary of farm BOERFONTEIN UITSPAN no.920 and then respectively along the western boundaries of farms VARSFONTEIN no.1243 and VREYGUNST no.440 to its north-western corner beacon. Then proceed respectively along the southern boundaries of farm SLENT no.161 and Farm no.166, to its south-western corner beacon. Continue respectively along the western boundaries of FARM no.166, farm SLENT no. 161, FARM no.1503 and farm ZOETEFONTEIN no.159 to its north-western corner beacon. Proceed respectively along its northern boundary and that of farm ANNEX WELTEVREDEN no.157 to its north eastern corner beacon. Continue respectively along the eastern boundaries of FARM no.1462, FARM no.1491 and farm BOTER KLOOF no.851 to its north-western corner beacon. Proceed respectively along its northern boundary and that of farm MATIESFONTEIN no.73, FARM no.1672 and farm UITKJK no.69 to its north-eastern corner beacon. Proceed respectively along the western and northern boundaries of FARM no.1605 to its north-eastern corner beacon. Proceed respectively along the western and northern boundaries of farm GRENSPLAAS no.964 to its north-eastern corner beacon. Proceed along the northern boundary of farm BURGERS DRIFT no.40 to the south-western corner beacon of FARM no.1504. Continue respectively along its lower western boundary and that of farm KLIPDRIFSKRAAL no.35 and FARM no.1504 (upper western) to its north-western corner beacon. Proceed respectively along the western and northern boundaries of farm EIKEBOOM no.1266 to its north-eastern corner beacon. Continue respectively along the western boundaries of farms DE VLEESCH BANK no.30, RONDEHEUVEL no.32 and FARM no.1298 to its north-western corner beacon. Finally, proceed respectively along the western and northern boundaries of farm RONDEHEUVEL no.25 and then respectively along the western boundaries of FARM no.1457, FARM no.1383 and farm KOOPMANS RIVIER OUTSPAN no.1 to its north-western corner beacon, which is the STARTING point.</p> <p>STARTING from the north- west corner beacon of farm KEEROMS BERG no.1, proceed respectively along the northern boundaries of farms KEEROMS BERG no.1, WITWATERS KLOOF no.3, CORNER VLEI no.4 and MIDDLE BERG no.5 to the south-eastern corner beacon of farm EZELSJACHT no.171. Proceed along its eastern boundary to the south western corner beacon of farm RATELBOSCH no.149. Proceed</p>

MAGISTERIAL DISTRICT	COURT ESTABLISHED	SEAT OF THE MAGISTRACY AND SUB-DISTRICTS	LOCAL LIMITS DEFINED BY POINT-TO-POINT DESCRIPTIONS
			<p>along its southern boundary to its south-eastern corner beacon. Continue along the entire southern boundary of farm TAFELBERG no.169 to its south-eastern corner beacon. Proceed along the western boundary of farm MATJES KLOOF no.168 to its south-western corner beacon and then along the western boundary of farm NOUGAS POORT no.167 to its south-western corner beacon. Proceed along its southern boundary to its south eastern corner beacon. Continue respectively along the northern boundaries of farms UITKOMST no.13, BUITEN VERWACHTING no.14, BRASSE RIVIER no.15, NIET VOORBY, GEEN BEDROG no.18, KRUIS RIVIER no.20 and ALLEMORGENS FONTEIN no. 21 to its north-eastern corner beacon. Continue along its entire eastern boundary to its south-eastern corner beacon. Proceed respectively along the northern and eastern boundaries of farm ANNEX TOUSSFONTEIN no.2 to the north-western corner beacon of farm KOOKERS KLOOF no.3. Proceed respectively along its northern and eastern boundaries to its south-eastern corner beacon. Continue respectively along the eastern boundaries of farms TOUWFFONTEIN no.1 and RATELFONTEIN no.71 to its south-eastern corner beacon. Proceed along its southern boundary to the northern beacon of farm GATS KRAAL no.138. Continue respectively along its eastern boundary and that of farm KLEINBERG no.139 to its south-eastern corner beacon. Proceed along the southern boundary of farm KLEINBERG no.139 to the south-western corner beacon of farm RIETKUIL no.42. Continue along the western boundaries of farms VOORSPOED no.568, WINDVOGELS KRAAL no.43, HET GOED GELOOF no.70 and LEEUEW RIVER BERG FOREST RESERV no.170 to the south-eastern corner beacon of farm FOREST RESERVE no.177. Proceed respectively along the northern boundaries of farms SWELLENDAM FOREST RESERVE no.169 and LEEUEW RIVER BERG FOREST RESERV no.171 and then respectively along its north-western and south-western boundaries to the north eastern corner beacon of farm JOUBERTSDAL no.189. Continue respectively along its eastern boundary and that of FARM 512A and DROOGE RIVIER no 201 to its south-eastern corner beacon. Proceed along its southern boundary to its south-western corner beacon. Continue respectively along the eastern boundaries of farms POTJES KRAAL no 244 and JUBILEESKRAAL no.246 to its south-eastern corner beacon. Proceed along its southern boundary to the north-western corner beacon of farm VOLMOED no.523. Proceed respectively along the eastern and southern boundaries of farm TWEE RIVIEREN no 522 to its south-western corner beacon. Proceed respectively along the eastern and southern boundaries of farm KLEINFONTEIN no.367 to the north-western corner beacon of farm KLEINFONTEIN WEST no.371. Proceed respectively along the eastern boundaries of farms NAUWKLOOF no.384 and FARM no.660 to its north-eastern corner beacon. Continue respectively along its northern and western boundaries to its south-western corner beacon and then respectively along the southern, western and northern boundaries of FARM no. 372 to its north-eastern corner beacon. Continue respectively along the eastern boundaries of farms KLIPFONTEIN no 242 and HESSEQUAS no.530 to its north-eastern corner beacon and then respectively along its northern and western boundaries to the south-eastern corner beacon of FARM no. 229. Continue respectively along its southern boundary and the eastern boundary of FARM no. 225 to its southern corner beacon. Proceed respectively along the southern boundaries of farms BRASSE FONTEIN no.231 and FARM 232 to its south-western corner beacon. Continue respectively along the eastern, southern and western boundaries of FARM no.175 to its north-western corner beacon.</p>

MAGISTERIAL DISTRICT	COURT ESTABLISHED	SEAT OF THE MAGISTRACY AND SUB-DISTRICTS	LOCAL LIMITS DEFINED BY POINT-TO-POINT DESCRIPTIONS
		<p>Stellenbosch sub-district of Cape Winelands magisterial district</p>	<p>Proceed respectively along the southern boundaries of Farm no.176 and FARM no.185 to its south-western corner beacon. Proceed along its western boundary to its north-western corner beacon. Continue respectively along the northern boundaries of farms GALGE BERG no.34, KANON BERG no.33 and LANG GEZOCHT no.32 to the south-eastern corner beacon of farm LANGE BERG no.31. Proceed respectively along its eastern and northern boundaries to the southern corner beacon of farm JONAS PLAATS no. 145. Proceed respectively along its western boundary and that of farm KEURFONTEIN no.143 to its north-western corner beacon. Proceed along its northern boundary to its north-eastern corner beacon. Proceed respectively along the western and northern boundaries of farm ANNEX BOSCH FONTEIN no.141 to its north-eastern corner beacon. Then proceed along the northern boundary of farm SCHEEPERS HOOGTE no 139 to its north-eastern corner beacon. Proceed respectively along the western and northern boundaries of farm DWARS BOOM no.54 to its north-eastern corner beacon. Proceed along the southern boundary of farm EILANDIA no. 466 to its south-eastern corner beacon. Continue respectively along the western boundaries of farms FARM no.767, FARM 823, FARM no.470, DE OUDE OPSTAL no.468 and EILANDIA NOORD no.467 to its north-western corner beacon. Then proceed in a north-westerly direction to the south-eastern corner beacon of farm ROOILANDIA no.472. Proceed along its eastern boundary to its north-eastern corner beacon. Proceed respectively along the southern, eastern and northern boundaries of farm OU TOL no.464 to the south-eastern corner beacon of KOELE FONTEIN no.458. Continue respectively along its eastern boundary and that of farms FARM no. 457, FARM no. 802, NAUDES BERG no.334, WAAIKLOOFS BERG no.332, RABIES BERG no.331, DIE VLAKTE no.33 and TYGER BERG no.329 to the north-western corner beacon of farm KEEROMS BERG no.1, which is the STARTING point.</p> <p>STARTING from the north-western corner beacon of farm HOOPENBERG no.32, proceed respectively along its northern and eastern boundaries and the northern boundaries of FARM no.1151, farm DELTA MEER no.1460, FARM no.1035 and FARM no.1515, to its north-eastern corner beacon. Proceed respectively along its western boundary and the northern and eastern boundaries of farm CLAPMUTS no.1063 to the north-eastern corner beacon of FARM no.42. Proceed along its eastern boundary and that of farm WARWICK no.43 to its south-eastern corner beacon. Continue respectively along the western and southern boundaries of farm LIEVLAND no.1311 and then along the eastern boundary of farm UITSKYK no.44 to its south-eastern corner beacon. Proceed respectively along the eastern boundaries of FARM no.46, FARM no.54 and RUST EN VREDE no.124 to the north-western corner beacon of farm OLD BETHLEHEM no.153. Proceed respectively along its northern and eastern boundaries to its south-eastern corner beacon and then respectively along the eastern and southern boundaries of farm BANK JONKER no.155 to the northern corner beacon of farm LEAST NURSCH no.335. Continue along the SAPS boundary to intersect the CAPE WINELANDS / CAPE TOWN MAGISTERIAL BOUNDARY. Then proceed along the Magisterial Boundary to the south-eastern corner beacon of farm LOURENSFORD ANNEX no.730. Proceed respectively along its eastern boundary, the southern boundaries of FARM no.365, farms MONT FLEUR no.1148, STELLENRUST no.524 and HELFOR no.721 to the north-eastern corner beacon of farm ERINVALE no.722. Then proceed along the SAPS boundary (traversing farm HELFOR no.721), to the south-western corner beacon of farm GROEN RIVIER ANNEXE no.720. Proceed respectively along its western boundary and the southern boundaries of farms GROEN RIVIER no.571, DRIE WAGTE no.1325 and FARM no.1531 to the north-western corner beacon of farm DRIKSBERG no.717. Proceed along its</p>

MAGISTERIAL DISTRICT	COURT ESTABLISHED	SEAT OF THE MAGISTRACY AND SUB-DISTRICTS	LOCAL LIMITS DEFINED BY POINT-TO-POINT DESCRIPTIONS
			<p>western boundary and then along the eastern boundary of farm BO HELDERBERG no.1252 to its south-eastern corner beacon. Continue respectively along the southern boundaries of FARM no.714, FARM no.713 and FARM no.712 to its south-western corner beacon. Proceed along its western boundary and then along the southern boundary of FARM no.709 to its south-western corner beacon. Proceed along the SAPS boundary to the eastern corner beacon of farm VREDENBURG ANNEXE no.701. Continue respectively along its north-eastern and north-western boundaries to its western corner beacon. Proceed generally in a south-easterly direction along the SAPS boundary to the north-west corner beacon defining the pan-handle access section of farm VREDENBURG no.696. Proceed around its panhandle boundary and continue eastwards along that boundary to the south-eastern corner beacon of farm VREDENBURG no.696 and continue along the SAPS boundary to the north-west corner beacon of FARM no.772 (northern strip). Then proceed southwards along its western boundary (northern strip) and continue along the SAPS boundary through its western boundary to its south-western corner beacon (southern strip). Proceed eastwards along its southern boundary to a point approximately 136 metres along its southern boundary. Then continue generally southwards along the SAPS boundary, until the eastern corner beacon of farm VAALFONTEIN OUTSPAN no.781. Proceed respectively along its eastern boundary and that of farm GLEN no.777, BONNY BRACK no.779 and VAALFONTEIN WES no.780 to its north-eastern corner beacon. Continue respectively along the northern and western boundaries of farm FIRRAIL no.782, the northern boundary of FARM no.785 and the southern boundary of farm RUSTENHOF no.1101 to its (inner) south-western corner beacon. Proceed westwards along the SAPS boundary (adjacent to the railway line), traversing farm ZANDVLIET no.664), until intersection with the western boundary of farm ZANDVLIET no.664. Proceed along this western boundary to the to the south-eastern corner beacon of farm CROYDON no.663. Continue respectively along its southern boundary and that of farm UJTKYK no.662 to its south western corner beacon. Proceed along the eastern boundary of FARM no.1096 to the north-western corner beacon of FARM no.429. Continue generally in a north-westerly direction along the SAPS boundary (traversing FARM no.1096 and FARM no.1351) until intersection with the southern boundary of FARM no.629. Proceed along its southern boundary to its south-western corner beacon. Proceed along its western boundary to the south-eastern corner beacon of farm MEERLUST no.1081. Proceed respectively along its southern and (entire) western boundaries to its north-western corner beacon. Continue respectively along the western boundaries of FARM no.638 and FARM no.640 to its north-western corner beacon. Proceed along its northern boundary to its north-eastern corner beacon. Proceed along the SAPS boundary (traversing farm WELMOED ESTATE no.468) directly to the south-western corner beacon of FARM no.472. Continue respectively along its western boundary and that of FARM no.488 and FARM no.486 to its north-western corner beacon. Proceed respectively along the southern and western boundaries of FARM no.1377 to the south-western corner beacon of farm POLKA DRAAI no.407. Proceed along its western boundary to the south-eastern corner beacon of FARM no.406. Proceed respectively along its southern, western, northern and eastern boundaries to the north-western corner beacon of farm POLKA DRAAI no.407. Proceed respectively along its north-western boundary, the western boundary of FARM no.1410 and the eastern boundary of farm JACOBSDAL no.410 to the south-eastern corner beacon of FARM no.417. Proceed respectively along its eastern boundary and that of FARM no.419 and farm ANNEX LANGVERWAGHT no.245 to its north-eastern corner beacon. Proceed along its northern boundary to the south-western corner beacon of farm ROSENDAL no.249. Continue along the southern boundary of farm HAASENDAL no.222 until intersection with the SAPS boundary on the northern boundary of farm LANGVERWAGHT no.241. Proceed generally in a northerly direction along the SAPS boundary, traversing farm HAASENDAL no.222 and then changing generally in an easterly direction to a point on its</p>

MAGISTERIAL DISTRICT	COURT ESTABLISHED	SEAT OF THE MAGISTRACY AND SUB-DISTRICTS	LOCAL LIMITS DEFINED BY POINT-TO-POINT DESCRIPTIONS
		<p>Witzenberg sub-district of Cape Winelands magisterial district</p>	<p>eastern boundary, which is approximately 664metres from its north-eastern corner beacon. Continue generally in an easterly direction along the SAPS boundary, traversing farm GROENLAND no.214 to a point on its eastern boundary, which is approximately 597metres from its north-eastern corner beacon. Continue southwards along its eastern boundary for approximately 300metres and then generally in an easterly direction along the M23, traversing farm KLEIN BOTTELARY no.17 until the M23 intersects the eastern boundary of farm KLEIN BOTTELARY no.17 at the convergence of the M23 and M15. Then proceed to the south-western corner beacon of farm KOOPMANS KLOOF no.221 and continue respectively along its southern and eastern boundaries to its north-eastern corner beacon. Proceed respectively along the western boundaries of farms MONDIG no.21, FARM no.20 and FARM no.729 to its north-western corner beacon. Proceed to the south-western corner beacon of FARM no.728 on the northern boundary of farm BRAK VLEI no.726. Continue along the southern boundary of FARM no.728, then deviate due north along the railway (traversing FARM no.728), to intersect the N1. Proceed eastwards along the northern edge of the N1 road reserve, (traversing FARM no.728, farm KLEINJOOSTENBERG no.730 and WELTEVREDEN no.721), to the south-western corner beacon of farm HOOPENBERG no.32. Finally, proceed along its western boundary to its north-western corner beacon, which is the STARTING point.</p> <p>Starting from the north-western corner beacon of farm ONRUST no.51 proceed respectively along its northern boundary and that of farm HONDVERBRAND no.47 to its north-eastern corner beacon. Then proceed along its eastern boundary to the north-western corner beacon of farm VARKKLOOF no.45. Proceed respectively along its northern and eastern boundaries to the north-western corner beacon of farm KRUISRIVIER no.42. Continue respectively along its northern and eastern boundaries to the north-western corner beacon of farm MARTINUS WERF no.41. Proceed respectively along its northern boundary and that of farm KLIPKRAAL no.40 to its north-western corner beacon. Proceed respectively along the western boundaries of farms RATEL FONTEIN no.26 and CERES RD no.483 to its north-western corner beacon and then along its northern boundary and that of farm KOFFEE WATER no.23 to its north-eastern corner beacon. Proceed respectively along the western, northern and eastern boundaries of farm DOORN LAGTE no.22 to the north-western corner beacon of farm UINTJESKRAAL no.21. Proceed respectively along its northern boundary and that of farms MIDDEL DRIFT no.12 and OUDEBAAS KRAAL no.13 to its north-eastern corner beacon. Continue respectively along the western boundaries of farms PLAT FONTEIN no.11, UINTJES BOSCH no.7 and WAAI KOP no.6 to its north-western corner beacon. Proceed along its northern boundary to the south-western corner beacon of farm DE ZYFER no.1. Proceed respectively along its western, northern and eastern boundaries to the north-western corner beacon of farm ROOI WERF no.2. Proceed respectively along its northern boundary and that of farm HONDER HOEK no.3 to its north-eastern corner beacon. Proceed respectively along its eastern boundary and that of farm PAARDE KRAAL no.4, including its southern boundary to its south-western corner beacon. Continue respectively along the eastern boundaries of farms DRIE FONTEIN no.8 and WALFONTEIN no.9, including its southern boundary to its south-western corner beacon. Continue respectively along the eastern boundaries of farms OLIVIERS KRAAL no.16, WATERLEMOEN FONTEIN no.17, ZOUTE RIVIER no.32, RONDAVEL no.34, KOOK FONTEIN no.78 and POPELIER BOSCH no.79 to its eastern corner beacon. Proceed along the southern boundary of FARM no.193 to its south-eastern corner beacon. Proceed respectively along the eastern</p>

MAGISTERIAL DISTRICT	COURT ESTABLISHED	SEAT OF THE MAGISTRACY AND SUB-DISTRICTS	LOCAL LIMITS DEFINED BY POINT-TO-POINT DESCRIPTIONS
			<p>boundaries of farms AMANDELBOOM no.158 and OLIVIER BERG no.159 to its south-eastern corner beacon. Continue respectively along the northern and eastern boundaries of farm MUISHOND RIVIER no.161 to the northern beacon of farm KABEL TOUW no.160. Proceed respectively along its eastern boundary and that of farm HASJES VLEY no.162, including its southern boundary to its south-western corner beacon. Proceed respectively along the northern and western boundaries of farm OUDE KLOOF no.78 to its south-western corner beacon. Proceed along the south-eastern boundary of farm PATATAS RIVIER no.248 to its south-eastern corner beacon. Continue respectively along its southern boundary and that of farms BRUWELS FONTEIN no.249, MELKBOSCH KRAAL no.250, DRINKWATERS KLOOF no.251 and VOETPADS KLOOF no.253 to its south-eastern corner beacon. Proceed respectively along the eastern boundaries of farms FARM no.254, KARRONA no.255, FARM no.350 (including its southern boundary), EIKENBOSCH HOEK no.349 (southern section) to the north-eastern corner beacon of farm HARTEBEESTE KRAAL no.36. Continue respectively along the southern boundaries of farms EIKENBOSCH HOEK no.349, KWARTELFONTEIN no.351, FARM no.352, FARM no.38, FARM no.354, FARM no.355, ERFDEEL no.424 and LAKENVLEI no.404 to the north-eastern corner beacon of farm ROODE ELS BERG no.71. Proceed along its north-western boundary to the north-eastern corner beacon of farm ZANDDRIFTS KLOOF no.78. Proceed respectively along its northern boundary and that of farm KANNETVLEI no.80 and FONTEINTJES BERG no.189 to its north-western corner beacon. Proceed respectively along the south-eastern and western boundaries of farm ZUURBERG no.382 to the north-eastern corner beacon of farm VREDEHOEK no.602. Proceed along its northern boundary to its north-eastern corner beacon. Continue respectively along the southern boundaries of farms DONKER KLOOF FOREST RESERVE no.293, DE LIEFDE no.334, KANONKOP no.335 and (again) DE LIEFDE no.334 to the north-eastern corner beacon of FARM no.666. Proceed respectively along its northern boundary and that of FARM no.667 and then along its western boundary to its south-western corner beacon. Proceed respectively along the northern boundaries of farms GOED GELOOF no.206, GOED GELOOF no.207 (crossing the R43 ROAD) and (again) farm GOED GELOOF no.206 to its north-western corner beacon. Continue respectively along its western boundary and that of farms GOED GELOOF no.734 and GOED GELOOF no.207 to the north-eastern corner beacon of farm WITTE ELSE BOOM no.214. Proceed respectively along its northern boundary and that of farm WITELSBOM no.640, including the eastern boundary of farm LATEGAANS BERG no.231 to the northern beacon of farm ZWARMANS KOP no.212. Continue along its western boundary and then along the south-eastern boundary of farm KLEINEBERG no.208 and respectively the eastern boundaries of farms BASTIAANS KLOOF no.210 and STEENBOKS BERG no.209 to its northern beacon. Proceed respectively along the eastern boundary of farm DASBOCHFONTEIN no.16 (southern section) to its north-eastern corner beacon. Proceed respectively along the southern and western boundaries of farm KASTEELS KLOOF no.255 to its north-western corner beacon. Proceed respectively along the northern boundaries of farms HALFMANS HOF no.5, FARM no.1372, GOOD HOPE no.2 and KOOPMANS RIVIER OUTSPAN no.1 to its north-western corner beacon at the intersection with the GREAT BERG RIVER. Proceed generally in a northerly direction along the GREAT BERG RIVER until the intersection with the south-western corner beacon of farm VIER-EN-</p>

MAGISTERIAL DISTRICT	COURT ESTABLISHED	SEAT OF THE MAGISTRACY AND SUB-DISTRICTS	LOCAL LIMITS DEFINED BY POINT-TO-POINT DESCRIPTIONS
Central Karoo	Beaufort West	Beaufort West main seat of Central Karoo magisterial district	<p>TWINTIG RIVIERE no.240. Proceed respectively along its southern and eastern boundaries to the south-western corner beacon of farm HALFMANS HOF no.10. Continue respectively along its southern boundary and that of farms FARM no.11, NEETHLINGBERG no. 231, DASBOCHFONTEIN no.16 (northern section), DRIE DAS BOSCH no.18 and DRIEBOSCH no.17 to its south-eastern corner beacon. Proceed along the northern boundary of farm GREAT WINTERHOEK no.44 to the south-western corner beacon of farm VISGAT no.207. Continue respectively along its western boundary and that of farms ONDER BOSCHKLOOF no.205, WYDEKLOOF no.266, WYDEKLOOF no.108 and NAUWKLOOF no.107 to the south-western corner beacon of farm HEXBERG no.58. Proceed along its southern boundary and then respectively along its eastern boundary and that of farms FARM 475 no.475 and PLAAS NR.575 no.575 to the south-western corner beacon of FARM no.637. Finally proceed respectively along its southern and eastern boundaries to the north-western corner beacon of farm ONRUST no.51, which is the STARTING point.</p> <p>STARTING from the north-western corner beacon of farm DROOG FONTEIN no.1, proceed along its northern boundary and that of farms DUIKER FONTEIN no.5, SLANGE FONTEIN no.6 and PRINS KLOOF no.8, to its north-eastern corner beacon. Continue respectively along its eastern boundary and the northern boundary of farm KLIPPAT no.9, to its north-eastern corner beacon. Proceed respectively along its eastern boundary and that of farm GANS FONTEIN no.10 and then respectively along the northern boundaries of farms BULTFONTEIN no.387, PAARDEBERG no.49 and AASVOGELBERG no.59, to its north-eastern corner beacon. Proceed along its eastern boundary and respectively along the northern boundaries of farms TAAIBOSCHFONTEIN no.61 and SPITSKOP no.62 to its north-eastern corner beacon. Proceed respectively along its eastern boundary and that of FARM no.63, to its south-eastern corner beacon. Continue respectively along the northern boundaries of farms KALKWAL no.65 and BRUINRUG no.64, the western boundary of farm NIUWHOEKSFONTEIN no.67 and then its northern boundary and that of farms WAAIFONTEIN ANNEX no.66 and WAAYFONTEIN no.65, to its north-eastern corner beacon. Proceed respectively along the western boundaries of farms TAAIBOSCHFONTEIN no.15 and PHAISANT KRAAL no.1, to its north-western corner beacon. Continue respectively along the northern boundaries of farms GABRIELS BAKEN no.2, SCHIETKUIL no.3, KLEIN LOS KOP no.5, LEEUWENFONTEIN no.6, DRIEFONTEIN no.8 and RIET POORT no.9, to its north-eastern corner beacon. Proceed respectively along its eastern boundary and the northern and eastern boundaries of FARM no.110, to its south-eastern corner beacon. Then proceed respectively along the northern boundary of farm DRIEFONTEIN no.26 and the western boundaries of farms SWAVEL KRANSE no.28 and HOUT KLOOF no.29, to its north-western corner beacon. Proceed along its northern boundary and then respectively along its eastern boundary and that of farm DE HOOP no.30, to the north-western corner beacon of farm MATJESFONTEIN no.31. Continue respectively along its northern, eastern and southern boundaries and then respectively along the western boundary of farm WINTERHOEK no.43 (north-eastern section) and the northern boundaries of FARM no.523 and WINTERHOEK no.43 (western section), to its north-western corner beacon. Proceed respectively along its western boundary and the northern boundaries of farms TOON BOTHAS HOEK no.36 and MEIFONTEIN no.37, to its north-eastern corner beacon. Then proceed respectively along the eastern boundaries of FARM no.38 and FARM no.39, to its south-eastern</p>

MAGISTERIAL DISTRICT	COURT ESTABLISHED	SEAT OF THE MAGISTRACY AND SUB-DISTRICTS	LOCAL LIMITS DEFINED BY POINT-TO-POINT DESCRIPTIONS
			<p>corner beacon. Proceed respectively along its southern boundary, the eastern boundary of Farm no.44, the northern boundary of farm RUIGTE VALLEY no.42 and then generally southwards along the Western Cape / Eastern Cape Provincial Boundary to the north-eastern corner beacon of FARM no.43. Continue respectively along its northern and western boundaries, the southern boundary of FARM no.44 and the south-eastern and southern boundaries of FARM no.45, to the north-eastern corner beacon of farm ZUURPOORT OUTSPAN no.98. Proceed respectively along its eastern boundary and that of farms PATRYS VALLEI no.100 and DOORNBOSCH no.96, to its south-eastern corner beacon. Continue along the western boundary of farm and ANNEX PAARDE VLEI no.102, then respectively along the western, northern and eastern boundaries of farm ANNEX DE KLEINE ZONDAGS RIVIER no.101 and the eastern boundary of farm THE TRONK no.103 to its south-eastern corner beacon. Proceed respectively along the northern, western and southern boundaries of FARM no.187, to the north-eastern corner beacon of farm ANNEXURE ONBEDACHT no.106. Proceed along its eastern boundary and then respectively along its southern boundary and that of farms ANNEX KLIPFONTEIN no.107, QUAGGAS DRIFT no.108, PAARDEFONTEIN no.112, including the northern boundary of farm ONBEDACHT no.294 to its north-western corner beacon. Proceed along its western boundary, then respectively along the southern boundary of farm MOUNTAIN SLOPE no.115 and the eastern boundary of FARM no.124, to its south-eastern corner beacon. Continue respectively along its southern boundary and that of farms KOM no.125, LELIEFONTEIN no.127, LELIEFONTEIN no.129 and BLOEMFONTEIN no.131 to its south-western corner beacon. Proceed respectively along its western boundary and the southern boundary of farm KLIPFONTEIN no.126 to its south-western corner beacon. Continue respectively along the southern boundaries of farms MATJES KLOOF no.136 and RIETFONTEIN no.139 to the north-eastern corner beacon of farm HARMONIE no.140. Proceed along its eastern boundary and that of farm SARELS RIVIER no.141 to its south-eastern corner beacon. Proceed respectively along its southern boundary and that of FARM no.142 and FARM no.151 to its south-western corner beacon. Proceed respectively along the south-eastern boundary of farm ALEXANDERKRAAL no.150, the eastern and southern boundaries of farm VOGELFONTEIN no.149 and the western boundary of FARM no.157 to the south-eastern corner beacon of farm JURY FONTEIN no.141. Proceed respectively along its southern boundary and that of farm DRIE BOSCH KUIL no.142 to its south-western corner beacon. Continue respectively along the eastern boundaries of farms LOS BOOMEN no.339, NIEUW JAARS FONTEIN no.340 and ROOI DAM no.341 to its south-eastern corner beacon. Proceed respectively along the eastern boundary of farm SCHILDPAKOP no.342 and the northern and eastern boundaries of farm UPPER BUSH DOVE RIVER no.343 to its south-eastern corner beacon. Continue along its southern boundary and that of farms BLAAUW BOSCH KUIL no.344 and MIDDEL KRAAL no.345 to the north-eastern corner beacon of farm LANG GAT no.364. Proceed respectively along its eastern and southern boundaries to its south-western corner beacon. Proceed respectively along the eastern boundaries of farms NIEUW JAARS KRAAL no.384 and BREE LEEGTE no.385, to its south-eastern corner beacon. Proceed respectively along its southern boundary, the eastern, southern and western boundaries of farm ARTHURS KRAAL no.386 and the southern and western boundaries of farm MUIS KRAAL no.373, to its north-western corner beacon. Proceed respectively along the southern boundaries of farms TYGER POORT no.376, DWAALFONTEIN no.379, DWAALFONTEIN WES no.377 and LIBERTYNN no.374 to its south-western corner beacon. Continue along its western</p>

MAGISTERIAL DISTRICT	COURT ESTABLISHED	SEAT OF THE MAGISTRACY AND SUB-DISTRICTS	LOCAL LIMITS DEFINED BY POINT-TO-POINT DESCRIPTIONS
		Lainsburg sub-district of	<p>boundary to the north-western corner beacon of farm RIET POORT no.13. Proceed respectively along the southern and western boundaries of farm KAATJIES KRAAL no.380 and the western boundary of farm VLAKFONTEIN no.325, to the north-eastern corner beacon of farm LAMMERS KRAAL no.11. Continue respectively along the southern boundary of farm DALE AJALON no.322, the eastern and southern boundaries of farm UITKYK no.324 and the southern and western boundaries of farm LEEJWKRRAAL no.309 to the south-eastern corner beacon of farm FLAGFONTEIN no.308. Proceed respectively along its southern boundary and that of farms BUSHMANS LEEGTE no.294, KRANSKRAAL no.283 and ZEEKOEVALLEY no.282 to its south-western corner beacon. Proceed respectively along its western boundary, the southern boundary of farm BLOEM ZYN KRAAL no.281 and the eastern boundary of farm PAARDE FONTEIN no.272 to its south-eastern corner beacon. Proceed respectively along its southern boundary and that of farms RIETFONTEIN no.269 and BUFFELS VALLEY no.268 to its south-western corner beacon. Proceed respectively along the western boundaries of farms ANNEX BOKRIVIER no.267 and BOKRIVIER no.266 to the south-eastern corner beacon of farm ADJ. PLAATDOORNS no.263. Proceed respectively along its southern boundary, the western boundary of farm PLAATDOORNS no.262 and the southern boundaries of farms DRIEFONTEIN no.260, RIETVALLEY no.259 and BANKS GATEN no.250 to its south-western corner beacon. Proceed respectively along its western boundary and that of farm OVERSE FONTEIN no.249 to its north-western corner beacon. Proceed along its northern boundary and respectively that of farms LYS HOEK no.248, RONDON no.247 and PRINS HOEK no.244, to its north-eastern corner beacon. Proceed respectively along the western boundaries of farms GOLIADS KRAAL no.240 and HOEDEMAKER no.239 to its north-western corner beacon. Continue respectively along its northern boundary, the southern boundaries of farms PAULS SYFER no.437 and ACHTERPLAATS no.438, the northern and eastern boundaries of farm no.404, the northern boundary of farm no.236 and the western boundary of farm EZELS KOM no.234 to its north-western corner beacon. Proceed respectively along its northern boundary, the eastern boundary of farm OS HOEK no.233, the northern boundaries of farms JAN HOEKS KLOOF no.226, ROOIKLOOF no.227, TIERHOEK no.228 and PAAL LEEGTE no.224 to its north-eastern corner beacon. Proceed respectively along the western and northern boundaries of farm KOEKEMOER no.222 and the northern boundary of farm THORN VALLEY no.221, to its north-eastern corner beacon. Proceed respectively along the western boundaries of farms RIETFONTEIN no.220, DANSTER FONTEIN no.219 and BRANDEWYNS GHAT no.214 to its north-western corner beacon. Proceed respectively along its northern and eastern boundaries to the south-western corner beacon of farm DOORNBOOMFONTYN no.89. Proceed respectively along its western boundary and the southern boundary of farm SWART RUG no.88 to its south-western corner beacon. Proceed respectively along its western boundary and that of farm PLATFONTEIN no.28 as well as its northern boundary to the south-eastern corner beacon of farm KOOPMANS GRAFT no.329. Continue respectively along the western boundaries of farms DRIEFONTEIN no.37, MATJESFONTEIN no.25, ELANDS FONTEIN no.24 and BASTARDS POORT no.2 to its north-western corner beacon. Finally, proceed along its northern boundary and the western boundary of farm DROOG FONTEIN no.1 to its north-western corner beacon, which is the STARTING point.</p>
		Lainsburg sub-district of	<p>STARTING from the north-west corner beacon of farm ALLEMANS HOEK no.1, proceed along its eastern</p>

MAGISTERIAL DISTRICT	COURT ESTABLISHED	SEAT OF THE MAGISTRACY AND SUB-DISTRICTS	LOCAL LIMITS DEFINED BY POINT-TO-POINT DESCRIPTIONS
		Central Karoo magisterial district	<p>boundary and that of farms DE MOLEN no.5 and HAMELKRAAL no.1 to the north-eastern corner beacon of farm DE DRIFT no.17. Proceed along the SAPS boundary, to its north-eastern corner beacon. Continue along its eastern boundary and that of farms DE LIST no.19, DE LIST EXTENSION no.21, VLAKE KRAAL no.22 and SCHOPPEL MAAÏ KRAAL no.54 to its south-eastern corner beacon. Proceed along its southern boundary and then respectively along the western and southern boundaries of farm STERKFORTEIN no.72 to the south-western corner beacon of farm BADSFONTEIN no.73. Continue respectively along the eastern boundaries of farms LEENDERTS KRAAL no.118, KETTANGS HOOGTE no.119, KOPJES KRAAL no.120 and WILLEMS KRAAL no.193 to its south-eastern corner beacon. Proceed respectively along the northern, eastern and southern boundaries of farm LANG LAAGTE no.195 to the north-eastern corner beacon of farm WOLVE HOEK no.194. Continue respectively along its eastern boundary and that of farms ROODE RAND no.197 and OLYVE FONTEIN no.198 to its south-eastern corner beacon. Proceed respectively along its southern boundary and that of farm DWIJKA RIVER no.199 to the north-eastern corner beacon of farm LANG FONTEIN no.200. Proceed along its eastern boundary to its south-eastern corner beacon and then respectively along the northern and southern boundaries of farm BAVIAANS KLOOF no.201 to the north-eastern corner beacon of farm BRAND BERG no.202. Continue along its eastern boundary and then respectively along its southern boundary and that of farms KLEIN BERG no.203, VERLOREN HOEK A no.204, VERLOREN HOEK C no.206, SEWENWEEKS POORT no.214, KOUDEVELDS BERG no.218, TOVER BERG no.226, ANNEX BUFFELS RIVIER no.227, ANNEX BARTMANS FONTEIN no.228, ANNEX ZUIKERBOSCH FONTEIN no.229, ANNEX DOORN RIVIER no.230 and ANNEX DRIE FONTEIN to its south-western corner beacon. Proceed along its western boundary and then respectively along the southern boundaries of farms WILGER FONTEIN no.258, WITTE POORT no.259, ANYSBURG EAST no.261, ANYSBURG WEST no.262 and ANNEX ALLEMORGENS FONTEIN no.266 to its south-western corner beacon. Proceed respectively along its western boundary and that of farm KEURKLOOF no.265 to the south-eastern corner beacon of farm RIET KLOOF no.173. Proceed respectively along its southern, western and northern boundaries to the south-western corner beacon of farm KOPPIESKRAAL no.171 and then along its western boundary to the south-eastern corner beacon of farm ANNEX DE VALLEY no.169. Proceed respectively along its southern, western and northern boundaries and then along the western boundary of farm GROOTHOEK no.161 to the south-eastern corner beacon of farm KRAGA'S DRIFT no.159. Proceed respectively along its southern and western boundaries to its north-western corner beacon. Continue respectively along the western boundaries of farms ANNEX KRAGA no.158, ANNEX QUARRIE KLOOF no.155, CONSTABLE no.154, ANNEX CABIDU no.153 and CABIDU no.94 to the north-eastern corner beacon of farm WOLFEN KOP no.3. Proceed respectively along the southern, western and northern boundaries of farm DE KOLKEN no.93 to the south-eastern corner beacon of farm PATATAS RIVIER no.248. Proceed respectively along the western boundaries of farms DRIE KOPPEN no.92 and OUDE KLOOF no.78 to its north-western corner beacon and then along the southern boundary of farm HASJES VLEI no.162 to its south-eastern corner beacon. Proceed respectively along the western boundaries of farms LUIPAAARDS KLOOF no.79, BARENSKRAAL no.76 and BRANDVALLEY no.75, continuing along its northern boundary to its north-</p>

MAGISTERIAL DISTRICT	COURT ESTABLISHED	SEAT OF THE MAGISTRACY AND SUB-DISTRICTS	LOCAL LIMITS DEFINED BY POINT-TO-POINT DESCRIPTIONS
		Prince Albert sub-district of Central Karoo magisterial district	<p>eastern corner beacon. Proceed respectively along the western and eastern boundaries of farm BON ESPIRANGE no.73 and then along the eastern boundary of farm APRILS KRAAL no.105 to its south-eastern corner beacon. Continue respectively along the northern boundaries of FARM no.285, AANSTOOT no.72 and LEEUFONTEIN no.71 to its north- eastern corner beacon. Proceed respectively along the western and northern boundaries of farm AASVOGELBOSCH no.44 and then respectively along the western boundaries of farms ANNEX MEINTJES PLAATS no.43, SPITZE KOP no.42 and WELGEMOED no.268 to its north-western corner beacon. Proceed respectively along its northern boundary and the western boundary of farm BOTMANS HOEK no.10 to its north-western corner beacon. Continue respectively along its northern boundary and that of farms BOSCHMANS KLOOF no.9, STERBOOM HOEK no.8 and WILGEBOSCH KLOOF no.2 (southern section) to its northern corner beacon. Proceed along the southern boundary of FARM no.148 and then respectively its eastern boundary and that of FARM no.147 to its northern corner beacon. Finally, proceed along the eastern boundary of FARM no.145 to the north- western corner beacon of farm ALLEMANS HOEK no.1, which is the STARTING point.</p> <p>STARTING from the north-western corner beacon of farm DE KRANTS no.65, proceed respectively along its northern boundary and that of farms KOEDOESFONTEIN no.63 and MOORDENAARSKRAAL NOORD no.64 to its north-eastern corner beacon. Continue respectively along the western boundary of farm LOSKOP No.6 and the western, northern and eastern boundaries of farm BLOEM ZYN KRAAL no.4 to the north-eastern corner beacon of FARM no.1 (western section). Proceed respectively along its northern boundary and that of farms SERVENFONTEIN no.5, FARM no.1 (eastern section) and STINKFONTEIN no.7 to its north-eastern corner beacon. Proceed respectively along its eastern boundary and the northern boundaries of farms RHEMHOOGTE no.8 and VELDMANS RIVIER no.9 to its north-eastern corner beacon. Then proceed respectively along the western, northern and eastern boundaries of farm LAMMERSKRAAL no.11 to the north-eastern corner beacon of farm RIETFONTEIN no.12. Proceed respectively along its northern boundary and that of farms RIETPOORT no.13 and FARM no.231 to its north-eastern corner beacon. Proceed respectively along its eastern boundary and that of farm ANTJES FONTEIN no.14 to the north-western corner beacon of farm TRAKAS KUILEN no.15. Continue respectively along its northern boundary and that of farms WITPOORTJE no.16 and WOLVE KRAAL no.17 to its north-eastern corner beacon. Proceed respectively along its eastern boundary and that of farms ANNEX TAAIBOS no.21 and CYFERFONTEIN no.115, to the north-western corner beacon of farm SCHILSPADS VLAKTE no.111. Proceed along its northern boundary and then respectively along the northern and eastern boundaries of farm RIETKUIL no.119 to the south-western corner beacon of farm VLIEGKRAAL no.89. Proceed respectively along the western boundary of FARM no.90 and the eastern boundaries of farms OUDE MUURE no.121, KLIPFONTEIN no.174, OORLOGS KLOOF no.175 and FARM no.176 to its south-eastern corner beacon. Continue respectively along the southern boundaries of farms FARM no.176, WITBERG no.180, DRIE PUNT no.181, KLEIN VALIE no.182 and FARM no.185, then along the northern boundary of farm BOTHAS HOEK no. 7 and then respectively along the southern boundaries of farms ANGLIERS BERG no.187 and GOUSBERG no.188, to its south-western corner beacon. Continue respectively along the northern boundaries of farms ALBERT BERG no.4 and WARBOOM BERG no.3, and then respectively along the southern boundaries of farms PAARDE VLEY</p>

MAGISTERIAL DISTRICT	COURT ESTABLISHED	SEAT OF THE MAGISTRACY AND SUB-DISTRICTS	LOCAL LIMITS DEFINED BY POINT-TO-POINT DESCRIPTIONS
City of Cape Town	Cape Central Town	Cape Town main seat of Cape Town magisterial district	<p>no.194, KLIPHUIS VLEY no.197, GROOT VLEY no.198, BOTES NEK no.202, GROOT BERG no.203, OSSEN BERG no.208 and OSSEN BERG no.209 to its south-western corner beacon. Proceed respectively along its western and northern boundaries, the northern boundary of farm OSSEN BERG no.208, the southern and western boundaries of farm GAMKAS BERG no.207 and the southern and western boundaries of farm DWIJKA RIVER no.199 to its north-western corner beacon. Proceed respectively along the western boundary of farm RHOODE PUNT WES no.149, the southern boundary of farm WITPOORT no.145 and then along its entire western boundary to its north-western corner beacon. Proceed along its northern boundary to the river and then northwards along the river (traversing farm STEENBOKS KRAAL no.144), to the south-western corner beacon of farm KLEIN UITSPANNING no.143. Proceed along its western boundary to its north-western corner beacon. Continue westwards along the southern boundary of farm ANNEX RHEEBOKS KOP no.89 and then respectively along the south-western boundaries of farms BLAAUWKRAANS no.84 and BADSFONTEIN no.73, to its south-western corner beacon. Proceed respectively along the southern, western and northern boundaries of farm STERKEFONTEIN no.72 to its north-eastern corner beacon. Continue respectively along the western boundaries of farms RIETFONTEIN no.68, DROOGFONTEIN no.67 SCHOORSTEEN no.66 and DE KRANTS no.65, to its north-western corner beacon, which is the STARTING point.</p>
Cape Central Town	Cape Central Town	Cape Town main seat of Cape Town magisterial district	<p>STARTING from the northern beacon of farm VAN no.431, proceed respectively along its eastern boundary and that of FARM no.224, to intersect FRANKDALE ROAD. Proceed generally eastwards along the SAPS boundary on FRANKDALE ROAD (respectively traversing FARM no.152 and farm VISSERSHOK OUTSPAN no.153) until intersection with the eastern boundary of farm VISSERSHOK OUTSPAN no.153. Proceed generally southwards along the SAPS boundary (traversing farm VISSERSHOK no.957) until intersection with WINGFIELD ROAD (N7). Continue generally southwards along the SAPS boundary on the centre of N7 (traversing farm VISSERSHOK no.957), to the southern beacon of FARM no.220. Continue generally southwards along the SAPS boundary on the N7 (respectively traversing FARM no.212, FARM no.213, FARM no.220, farm POTSDAM OUTSPAN no.235, SAPS AREA), crossing PLATTEKLOOF ROAD (M14) and proceeding further. Adhere to the route generally southwards along the SAPS boundary on the centre of the N7, crossing BOSMANSDAM ROAD (M8), then deviating southwards along the northern edge of the road reserve of TABLE BAY BOULEVARD (N1), to the northern beacon of the farm MONTAGUE GARDENS no.245 (southern section). Proceed due south, initially along its inner-eastern boundary, then along the SAPS boundary (traversing the farm), and continuing adjacent to 18th Avenue, to eventually intersect the northern edge of the road reserve of VOORTREKKER ROAD (R102). Then proceed due east along the SAPS boundary on the northern edge of the road reserve of the R102, to intersect the western edge of the road reserve of VANGUARD ROAD (N7). Proceed due south along the SAPS boundary on the western edge of the road reserve of the N7 and deviate westwards along the fence and continue along FOREST DRIVE. Then deviate northwards along the SAPS boundary, then westwards at the MAITLAND CEMETERY, crossing PRESTIGE DRIVE and deviating generally southwards, crossing BERKELEY ROAD to link with THOMAS ROAD. Continue along the SAPS boundary on THOMAS ROAD, to deviate westwards through NDABENI ROAD and intersect the eastern</p>

MAGISTERIAL DISTRICT	COURT ESTABLISHED	SEAT OF THE MAGISTRACY AND SUB-DISTRICTS	LOCAL LIMITS DEFINED BY POINT-TO-POINT DESCRIPTIONS
			<p>edge of the road reserve of ALEXANDRA ROAD. Proceed generally southwards along the eastern edge of the road reserve of ALEXANDRA ROAD, then deviate generally south-westwards on the southern edge of the road reserve of RAPENBERG ROAD (M52), until intersection with the northern edge of the road reserve of SETTLERS WAY (N2). Continue along the SAPS boundary, initially north-westwards on the eastern edge of the N2 road reserve. Then proceed generally westwards on its northern edge, crossing LIESBEEK PARKWAY (M57), MAIN ROAD (M4) and departing from the N2 at the intersection with RHODES DRIVE (M3) on its westward route. Continue generally south-westwards along the SAPS boundary, traversing TABLE MOUNTAIN NATIONAL PARK, to the north-western corner beacon of farm THE TABLE MOUNTAIN FOREST RESERVE no.859. Proceed along the northern boundary of farm THE SADDLE no.860, to its north-western corner beacon. Continue generally southwards along the SAPS boundary, respectively traversing farms THE SADDLE no.860 and TABLE MOUNTAIN FOREST RESERVE no.859. Proceed generally westwards along the SAPS boundary, at the intersection of the northern bank of the DIEP RIVER and the track, traversing respectively farms TABLE MOUNTAIN FOREST RESERVE no.859, FARM no.898 and FARM no.861 to a point in the SAPS area, that is approximately 405 metres west of its western boundary. Then proceed generally in a south-westerly direction along the SAPS boundary, to a point on the northern boundary of FARM no.901, that is approximately 193 metres west of its north-eastern corner beacon. Continue generally south-westwards along the SAPS boundary, traversing FARM no.901, to its inner-south-eastern corner beacon. Proceed along the SAPS boundary, traversing the south-eastern sector of FARM no.901, to a point on its southern boundary, that is approximately 63 metres north-west of its outer south-eastern beacon. Proceed generally westwards along the SAPS boundary, crossing VICTORIA ROAD (M6) to the Atlantic Low Water Mark. Continue generally north-eastwards along the SAPS boundary on the Low Water Mark, respectively adjacent to the SAPS Area, FARM no.902, the SAPS Area (CAMPS BAY, CLIFTON BEACH, BANTRY BAY, SEA POINT, THREE ANCHOR BAY, GREEN PPOINT, TABLE BAY HARBOUR, PAARDEN EILAND, WOODBRIDGE ISLAND, MILNERTON GOLF COURSE, SUNSET BEACH, WEST BEACH, BLOUBERGSTRAND and BLOUBERG NATURE RESERVE, to the point of intersection of the ATLANTIC Low Water Mark with the linear westward extension of the southern boundary of farm KLEIN MELKBOSCH no.94. Continue eastwards along the SAPS boundary on the aforementioned extension line, to the south-western corner beacon of farm KLEIN MELKBOSCH no.94. Proceed respectively along its southern boundary, the western boundary of FARM no.145 and the southern boundary of FARM no.144, to its inner-south-eastern corner beacon. Continue respectively along the southern and eastern boundaries of the MALMESBURY NU SAPS Sub-Place of FARM no.1141, to the south-western corner beacon of FARM no.91. Finally, proceed along its southern boundary to the northern beacon of farm VAN no.431, which is the STARTING point.</p>

MAGISTERIAL DISTRICT	COURT ESTABLISHED	SEAT OF THE MAGISTRACY AND SUB-DISTRICTS	LOCAL LIMITS DEFINED BY POINT-TO-POINT DESCRIPTIONS
		<p>Atlantis Sub-District of Cape Town magisterial district</p>	<p>STARTING from the north-western corner beacon of farm GROENE KLOOF no.971, proceed respectively along its northern and eastern boundaries, then along the northern boundary of FARM no.14 and respectively along the northern and eastern boundaries of FARM no.15 to its south-eastern corner beacon. Proceed respectively along the western boundary of FARM no.820, the southern boundary of farm GROENE RIVIER no.821 and the northern boundaries of farms KLIPVLEI no.28 and MODDERFONTEIN no.27, to its north-eastern corner beacon. Continue along its eastern boundary and respectively that of farms FARM no.1432, FARM no.1485, MOSSELBANK no.906, FARM no.1098, MAGRUG no.51 and FARM no.1437, to the north-western corner beacon of farm RADIO no.918. Proceed respectively along its northern boundary and that of farms BLAAUW BLOMME KLOOF no.941, OLYPHANTS FONTEIN no.935, GRAAFWATER no.931, MALMESBURY RD no.1150, WEMMERSHOEK OUTSPAN SOUTH no.1027, FARM no.1106 and farm KEERDWEDER no.1122, to its north-eastern corner beacon. Proceed respectively along the western boundaries of farms VREYEGUNST no.440, VARSFONTEIN no.1243, FARM no.1240, MIDDELBURG no.443 and MIDDELBURG no.445, to its south-western corner beacon, and then along its southern boundary to the north-western corner beacon of farm LEEUVENKUIL no.936. Proceed respectively along its northern and eastern boundaries to the north-eastern corner beacon of farm KARNEMELKSVLEI no.471 (eastern section). Proceed respectively along its eastern, southern and western boundaries to its north-western corner beacon. Continue respectively along the southern boundaries of farms LEEUVENKUIL no.936, LEEUVENDANS no.937 and BLAAUW BLOMME KLOOF no.941 to the north-western corner beacon of farm KLIPRUG no.942. Proceed respectively along its western boundary, the panhandle access entry boundary of farm BLAAUW BLOMME KLOOF no.941, the northern boundary of farm EXCELSIOR no.58 and the south-western boundary of farm RADIO no.918, to the south-eastern corner beacon of farm RADIO no.56. Then proceed respectively along its southern boundary and that of farm KLIPHEUWEL ANNEX no.52, to its south-western corner beacon. Proceed respectively along the eastern and southern boundaries of FARM 61 no.1470, to the north-eastern corner beacon of FARM no.118. Proceed respectively along its eastern and then along the northern boundary of farm RONDEBOSCHJES HEUWEL no.116, to its north-western corner beacon. Continue respectively along the western boundary of farm ADDERLEY no.66, the eastern and southern boundaries of farm KOEBERGPLAAS no.1503 and the eastern boundaries of farms DE KLEINE OLIPHANTS KOP no.104 and WELVERGENOEGD no.137, to its south-eastern corner beacon. Proceed respectively along its southern boundary and that of farm PLATTERUG no.139, to its south-western corner beacon. Proceed respectively along the eastern and southern boundaries of farm VISSERSHOK OUTSPAN no.153 and then along the southern boundary of FARM no.152, to its south-western corner beacon. Continue respectively along its western boundary and that of farms MORNING STAR no.141 and FARM no.101, to the south-eastern corner beacon of farm BLAAUWE BERG no.91. Proceed respectively along its southern boundary and the eastern and southern boundaries of the MALMESBURY NU SAPS Sub-Place of FARM no. 1141, to the southern beacon of farm DUNE no.144. Continue respectively along its southern boundary and the western boundary of farm DUNE no.145, to its north-western corner beacon. Proceed along the southern boundary of farm KLEIN MELKBOSCH no.94, to its south-western corner beacon. Then proceed due west along the SAPS boundary on a linear extension of the southern boundary of farm KLEIN MELKBOSCH no.94, to the ATLANTIC low-water mark. Continue generally northwards along the low-water mark,</p>

MAGISTERIAL DISTRICT	COURT ESTABLISHED	SEAT OF THE MAGISTRACY AND SUB-DISTRICTS	LOCAL LIMITS DEFINED BY POINT-TO-POINT DESCRIPTIONS
		Bellville Sub-District of Cape Town magisterial district	<p>respectively traversing the western boundaries of the SAPS Area, FARM no.1375 and FARM no.565, to the south western corner beacon of FARM no.979. Continue along its western boundary and then respectively along its northern boundary and that of farms BUFFELS RIVIER no.980, CRUYWAGENSKRAAL no.977, FARM no.978 and LAASTE STUIVER no.976, to its north-eastern corner beacon. Finally, proceed along the western boundary of farm GROENE KLOOF no.971, to its north-western corner beacon, which is the STARTING point.</p> <p>STARTING from the north-west corner beacon of farm KUIPERS KRAAL no.133, proceed respectively along its northern boundary and the western and northern boundaries of farm RONDEKUIL no.113, to its north-eastern corner beacon. Proceed along its eastern boundary and then respectively along the northern boundaries of farms RONDEKUIL no.114 and RONDEBOSCHJES HEUWEL no.116, to its north-eastern corner beacon. Proceed respectively along the western and northern boundaries of farm RONDEBOSCHJESBERG no.119 and then along the western boundary of farm EENSGEZIND ANNEX no.60, to its north-western corner beacon. Then proceed respectively along the southern boundaries of farms KLIPHEUWEL ANNEX no.52 and RADIO no.56, to its south-eastern corner beacon. Proceed respectively along the western boundary of farm RADIO no.918, the northern boundaries of farms NOODHULP no.58, KLIPRUG no.942, ANNEX PLATHUG no.473, FARM no.472 and FARM no.471, to its north-eastern corner beacon. Proceed along the eastern boundary of farm CORONA no.480 and then respectively along its southern boundary and that of farms JOOSTENBERGKLOOF no.1294(eastern section), JOOSTENBERGS KLOOF no.474 and JOOSTENBERGKLOOF no.1294(western section) to its south-western corner beacon. Then proceed westwards along LICHTENBURG ROAD (traversing farms JOOSTENBERGS KLOOF no.474 and JOOSTENBERG VLAKTE no.724) to the south eastern corner beacon of FARM no.177. Proceed along the western boundary of farm JOOSTENBERG VLAKTE no.724 to intersect the river at the eastern periphery of the FISANTEKRAAL sub-place. Proceed generally south-eastwards along the river (traversing farm JOOSTENBERG VLAKTE no.724), so to include the FISANTEKRAAL sub-place, until its southern periphery. Then deviate generally westwards along the SAPS boundary on the said southern periphery (so to include the said sub-place) to intersect MAIN ROAD M167. Continue generally southwards along the M167 (respectively traversing farms JOOSTENBERG VLAKTE no.724 and JOOSTENBERGS no.725) and deviating due west at the intersection with RED HILL STREET, to intersect the western boundary of farm JOOSTENBERGS no.725 at the intersection of OKAVANGO ROAD and VATICAN STREET. Then proceed generally southwards along the eastern edge of the road reserve of OKAVANGO ROAD, maintaining that trajectory to the north-eastern corner beacon of farm LANGEBERG no.311 (northern section), then along its eastern boundary to its south-eastern corner beacon. Continue along the SAPS boundary and then respectively to the north-eastern corner beacon of the next section of farm LANGEBERG no.311 and its eastern boundary until intersection with the M15 (Langeberg Road). Proceed westwards on the M15 along the SAPS boundary to intersect with TARA STREET. Continue southwards along TARA STREET, then into VERBENA STREET and into WERDA STREET until it intersects DE VILLIERS ROAD. Continue due south along the SAPS boundary, until the north-western corner beacon of farm LANGEBERG no.311 (southern section). Proceed along its western</p>

MAGISTERIAL DISTRICT	COURT ESTABLISHED	SEAT OF THE MAGISTRACY AND SUB-DISTRICTS	LOCAL LIMITS DEFINED BY POINT-TO-POINT DESCRIPTIONS
			<p>boundary to its south-western corner beacon. Then proceed along the western boundary of farm WELGEMEEND no.317, then deviate to its inner-western boundary, to its inner south-western corner beacon. Continue southwards along the SAPS boundary, until intersection with the northern edge of the OLD N1 road reserve. Proceed generally eastwards along the SAPS boundary for approximately 130 meters to the center of the OLD N1 NATIONAL ROAD. Continue generally southwards along the SAPS boundary on the western edge of the R300 (KUILS RIVER FREEWAY) road reserve, respectively traversing the SAPS area, FARM no.319, the SAPS area, FARM no.936, the SAPS area (extensively), farm LA BELLE ALLIANCE no.1152, FARM no.1153, FARM no.1154, FARM no.1153 (again), FARM no.1155, farm NIEWE VOGELVLEI no.1160, the SAPS area (extensively), farm METJES VALLEI OUTSPAN no.544 and the SAPS boundary on the western edge of the R300 (KUILS RIVER FREEWAY) road reserve to the northern edge of the N2 road reserve (SETTLERS WAY). Proceed generally westwards along the SAPS boundary on the northern edge of the N2 road reserve, respectively traversing farms METJES VALLEI OUTSPAN no.544, FARM no.598, METJES VALLEI OUTSPAN no.544 (again), the SAPS area, then gradually deviating northwards to intersect the western edge of the road reserve of the M22 (BORCHERDS QUARRY ROAD). Continue generally northwards along the SAPS boundary on the western edge of the road reserve of the M22, then deviating generally north-westwards thereon, to intersect the western edge of the road reserve of the M10 (MODDERDAM ROAD). Continue generally north-eastwards along the SAPS boundary on the western edge of the road reserve of the M10, crossing the M12 (STELLENBOSCH ROAD), until intersection with the western edge of the road reserve of the M29 (DE LA REY STREET). Proceed generally northwards along the SAPS boundary on the western edge of the road reserve of the M29 until intersection the southern edge of the road reserve of ULLSWATER ROAD. Proceed generally westwards along the SAPS boundary on the southern edge of the road reserve of ULLSWATER ROAD until intersection with the western edge of the road reserve of BERTHA STREET. Proceed generally northwards along the SAPS boundary on the western edge of the road reserve of BERTHA STREET, until intersection with the southern edge of the road reserve of the M16 (FRANCIE VAN ZIJL DRIVE). Proceed generally westwards along the SAPS boundary on the southern edge of the road reserve of the M16 until intersection with the western edge of the road reserve of the M12 (JAN VAN RIEBEECK DRIVE). Proceed generally northwards along the SAPS boundary on the western edge of the road reserve of the M12, across VOORTREKKER ROAD into GLEN LILY STREET, across the N1 into GIEL BASSON DRIVE, to link with the M14 (PLATTEKLOOF ROAD) as the SAPS boundary proceeds along a line parallel to KWARTS STREET and ROBYN CRESCENT, online to the southern boundary of FARM no. 1511 and terminating at its south-western corner beacon. Proceed along its western boundary to its north-western corner beacon. Then proceed along the SAPS boundary (traversing farm DE GRENDEL no.1516) to the south-western corner beacon of farm BOSMANSDAM no.239 (southern section). Proceed respectively along the southern and western boundaries of FARM no.1524, to its north-western corner beacon. Proceed respectively along its northern boundary, the western boundaries of farms BOSMANSDAM no.239 (northern section), LANGVERWACHT no.238, FARM no.208 and FARM no.209 to its north-western corner beacon. Proceed northwards on the linear extension of the western boundary of FARM no.209 to intersect Main Road M13 (Tygerberg Road). Proceed generally north-eastwards along the M13 until the north-eastern corner beacon of FARM no.209. Continue along the northern boundary</p>

MAGISTERIAL DISTRICT	COURT ESTABLISHED	SEAT OF THE MAGISTRACY AND SUB-DISTRICTS	LOCAL LIMITS DEFINED BY POINT-TO-POINT DESCRIPTIONS
		Goodwood Sub-District of Cape Town magisterial district	<p>FARM no.1537 (southern section) until the northward deviation onto the eastern edge of the road reserve of CONTERMANSKLOOF ROAD. Proceed generally northwards thereon, respectively along the western boundaries of FARM no.1537, farm TYGERVALLEY HILLS no.1474 and FARM no.1537 (again), to the intersection of CONTERMANSKLOOF ROAD with POSMANDAM ROAD. Then deviate generally westwards (into POSMANDAM ROAD) directly to the north-eastern corner beacon of FARM no.154. Proceed along its northern boundary to its north-western corner beacon and continue westwards on an extension of this boundary line, being the northern edge of the road reserve of POSMANDAM ROAD, leading to the N7 (WINGFIELD ROAD). Continue generally northwards along the SAPS boundary on the center of the N7, respectively traversing farms GROENVLEI no.212, VISSERSHOK no.957 (northern section) and VISSERSHOK OUTSPAN no.153 until intersection with FRANKDALE ROAD, then deviating eastwards onto the western boundary of farm VISSERSHOK no.957 (northern section), proceeding to its north-western corner beacon. Proceed respectively along its northern boundary and that of FARM no.1098 to the south-western corner beacon WELVERGENOEGD no.138. Finally, proceed respectively along its western and northern boundaries and the western boundary of farm KUIPERS KRAAL no.133 to its north-western corner beacon, which is the STARTING point.</p> <p>STARTING from the north-eastern corner beacon of FARM no.154, proceed along the SAPS boundary, generally in a south-easterly direction (traversing farm MELLISH no.205), to intersect the eastern edge of the road reserve of CONTERMANSKLOOF ROAD. Continue generally southwards along the SAPS boundary (still traversing farm MELLISH no.205) on the eastern edge of the road reserve of CONTERMANSKLOOF ROAD, to the north-western corner beacon of FARM no.1474. Proceed along its western boundary to its south-western corner beacon and continue southwards along the SAPS boundary on the eastern edge of the road reserve of CONTERMANSKLOOF ROAD (traversing farm MELLISH no.205), then deviate south-westwards onto the southern edge of the road reserve of the M13 (TYGERBERG VALLEY ROAD) to the north-eastern corner beacon of FARM no.209. Proceed along the southern boundary of farm MELLISH no.205 to the north-eastern corner beacon of FARM no.1517 and continue along its southern boundary to intersect the northwards extension of the western boundary of FARM no.209. Then proceed southwards on that extension and along respectively along the western boundaries of FARM no.209, FARM no.208, FARM no.238 and farm BOSMANDAM no.239, to its south-western corner beacon. Proceed southwards along the SAPS boundary to the north-western corner beacon of FARM no.1524. Proceed respectively along its western and southern boundaries to the north-western corner beacon of FARM 1516 and then respectively along its western boundary and that of FARM 1514, to its south-western corner beacon. Then continue westwards on a linear extension of its southern boundary (parallel to KWARTS STREET and ROBYN CRESCENT), to link with GIEL BASSON DRIVE. Proceed generally southwards along the SAPS boundary on the eastern edge of the road reserve of GIEL BASSON DRIVE, respectively crossing the N1 and VOORTREKKER ROAD and continuing onto the western edge of the road reserve of the M12 (JAN VAN RIEBECK DRIVE). Proceed generally southwards along the SAPS boundary on the western edge of the road reserve of the M12 and then proceed generally eastwards onto</p>

MAGISTERIAL DISTRICT	COURT ESTABLISHED	SEAT OF MAGISTRACY AND SUB-DISTRICTS	LOCAL LIMITS DEFINED BY POINT-TO-POINT DESCRIPTIONS
			<p>the southern edge of the road reserve of the M16 (FRANCIE VAN ZIJL DRIVE). Proceed generally eastwards on the southern edge of the road reserve of the M16, until intersection with the western edge of the road reserve of BERTHA STREET. Then proceed generally southwards along the SAPS boundary on the western edge of the road reserve of BERTHA STREET until intersection with the southern edge of the road reserve of ULLSWATER ROAD. Proceed eastwards along SAPS boundary on southern edge of road reserve of ULLSWATER ROAD, to intersect the western edge of the road reserve of the M29 (DE LA REY STREET). Proceed generally southwards along the SAPS boundary on the western edge of the road reserve of the M29, to intersect the western edge of the road reserve of the M10 (MODDERDAM ROAD). Proceed generally south-westwards along the SAPS boundary on the western edge of the road reserve of the M10, crossing the M12 (STELLENBOSCH ROAD), until intersection with the western edge of the road reserve of the M22 (BORCHERDS QUARRY ROAD). Then deviate south-eastwards along the SAPS boundary, on the western edge of the road reserve of the M22 and then generally southwards until intersection with the northern edge of the N2 road reserve. Continue generally westwards along the SAPS boundary on the northern edge of the N2 road reserve, traversing the SAPS area and respectively crossing the intersection with the M7 and the OLD M17, until intersection with the southern edge of the road reserve of the M52 (RAPENBERG ROAD). Proceed generally north-eastwards along the SAPS boundary on the southern edge of the road reserve of the M52 (traversing the SAPS area), deviating north into ALEXANDRA ROAD at the fork. Continue generally northwards along the SAPS boundary on the eastern edge of the road reserve of ALEXANDRA ROAD, deviating east into NDABENI ROAD. Then proceed generally north-eastwards along the SAPS boundary on THOMAS ROAD, without adopting its right-deviation, maintaining its straight trajectory and proceeding through the section of OUDE MOLEN STREET located west of the end of INYONI STREET. Then proceed along the SAPS boundary across BERKLEY ROAD and thereafter deviate eastwards thereon, along the fence line, crossing PRESTIGE DRIVE and deviating southwards at the MAITLAND CEMETARY to join FOREST DRIVE. Proceed eastwards along FOREST DRIVE and deviate eastwards along the fence, to intersect the western edge of the road reserve of the N7 (VANGUARD ROAD). Proceed generally northwards along the SAPS boundary on the western edge of the road reserve of the N7, to intersect the northern edge of the road reserve of the R102 (VOORTREKKER ROAD). Proceed generally westwards along the SAPS boundary on the northern edge of the road reserve of the R102 to intersect the eastern edge of the road reserve of 18th AVENUE. Proceed northwards along the SAPS boundary on the eastern edge of the road reserve of 18th AVENUE, intersect the northern edge of the road reserve of the N1 (TABLE BAY BOURLEVAR). Proceed generally north-eastwards along the SAPS boundary on the northern edge of the road reserve of the N1, to intersect the N7. Proceed generally northwards along the SAPS boundary on the center of the N7 (WINGFIELD ROAD), traversing farm POTSDAM OUTSPAN no.235, FARM no.220, FARM no.213 and FARM no.212, to intersect the northern edge of the road reserve of POSMAANSDAM ROAD. Finally, proceed generally eastwards along the SAPS boundary respectively on the northern edge of the road reserve of POSMAANSDAM ROAD to the north-western corner beacon of FARM no.154 and its northern boundary</p>

MAGISTERIAL DISTRICT	COURT ESTABLISHED	SEAT OF THE MAGISTRACY AND SUB-DISTRICTS	LOCAL LIMITS DEFINED BY POINT-TO-POINT DESCRIPTIONS
		Kuilis River Sub-District of Cape Town magisterial district	<p>until its north-eastern corner beacon, which is the STARTING point</p> <p>STARTING at the intersection of LANGEBERG ROAD (M15) and TARA STREET, proceed generally in an easterly direction along the SAPS boundary on LANGEBERG ROAD (M15) until intersection with the outer eastern boundary of farm LANGEBERG no.311. Continue due north along the SAPS boundary and the eastern boundaries of farm LANGEBERG no.311, to the south-western corner beacon of FARM no.725. Proceed along its western boundary to the intersection of OKAVANGO ROAD and VATICAN STREET. Then proceed due east along the SAPS boundary to the intersection of the M167 and RED HILL STREET. Proceed due south on a line defined respectively along the SAPS boundary to the north-western corner beacon of FARM no.728, then its western boundary to its south-western corner beacon and then the SAPS boundary to a point on the OLD N1 MOTORWAY, that is approximately 925 meters west of the north-western corner beacon of FARM no.732. Continue due east, respectively along the SAPS boundary on the OLD N1 MOTORWAY to the north-western corner beacon of FARM no.732, then the N1 MOTORWAY (traversing FARM no.728) to a point on the N1 that is approximately 3.15 km east of the north-western corner beacon of FARM no.732. Then proceed due south along the SAPS boundary to a point on the southern boundary of FARM no.728, that is approximately 121.5 meters east of the north-eastern corner beacon of farm JOOSTENBERGS VLAKTE no.726. Proceed respectively along the southern boundary of FARM no.728 and the northern boundary of farm JOOSTENBERGS VLAKTE no.726 to a point that is approximately 233 meters east of its north-western corner beacon. Proceed due south along the SAPS boundary, online to and including the eastern boundary of FARM no.732, to the north-western corner beacon of FARM no.20 (eastern section). Proceed respectively along its western boundary and that of farm MONDIG no.21 and then respectively along the eastern and southern boundaries of farm KOOPMANS KLOOF no.121, to its south-western corner beacon. Continue along the eastern boundary of farm KLEIN BOTTELARY no.17 to a point at the intersection of the M15 and M23 MAIN ROADS, which is approximately 851 meters north of the south-western corner beacon of farm KOOPMANS KLOOF no.121. Proceed generally south-westwards along the SAPS boundary on the M23, traversing farm KLEIN BOTTELARY no.17, to a point where the M23 intersects the eastern boundary of farm GROENLAND no.214. Proceed northwards along its eastern boundary to a bend point that is approximately 597 meters from its north eastern corner beacon. Then proceed generally westwards along the SAPS boundary and the railway, traversing farm GROENLAND no.214, to a point on the eastern boundary of farm HAASENDAL no.222, which is approximately 664 meters south of its north-eastern corner beacon. Continue generally westwards along the SAPS boundary and the railway, traversing farm HAASENDAL no.222, the SAPS boundary and railway eventually deviating southwards to intersect the M23. Proceed along the SAPS boundary (still traversing farm HAASENDAL no.222), generally in a southerly direction, adjacent to the eastern boundary of FARM No.1339 and the railway line, to a point on the southern boundary of farm HAASENDAL no.222, that is 154.5 meters west of the north-eastern corner beacon of farm LANGVERWACHT no.241 (western section). Continue respectively along the southern boundaries of farms HAASENDAL no.222, ROSENDAL no.249 and FARM no.250, to its inner south-western corner</p>

MAGISTERIAL DISTRICT	COURT ESTABLISHED	SEAT OF THE MAGISTRACY AND SUB-DISTRICTS	LOCAL LIMITS DEFINED BY POINT-TO-POINT DESCRIPTIONS
Cape Town South	Wynberg	Wynberg main seat of Cape Town masterial	<p>beacon. Proceed along the SAPS boundary to the penultimate north-eastern corner beacon of farm ANNEX LANGVERWACHT no.245. Proceed respectively along its eastern boundary and that of FARM no.419 and FARM no.417 to its south-eastern corner beacon. Proceed along the eastern boundary of farm JACOBSDAL no.410 to its south-eastern corner beacon. Continue respectively along the northern and eastern boundaries of FARM no.470 and then respectively along the eastern and southern boundaries of farm WELMOED ESTATE no.468 to the north- western corner beacon of FARM no.640. Proceed respectively along its western boundary and the eastern boundary of farm MEERLUST no.1081 (northern section), to its south-eastern corner beacon. Continue south with the extension of that line (traversing FARM no.637), along the SAPS boundary to the north-eastern corner beacon of farm MEERLUST no.1081 (southern section). Proceed respectively along its northern and western boundaries to the south-eastern corner beacon of farm MEERLUST no.648. Proceed respectively along its southern boundary, then the southern boundary of farm VERGENOEGD no.653 (northern section) and then the northern boundary of farm VERGENOEGD no.653 (southern section), to its inner north-eastern corner beacon. Continue westwards along its northern boundary to a point that is approximately 990.5 meters west of its inner north-eastern corner beacon. Then proceed due south, traversing farm VERGENOEGD no.653 (southern section) along the SAPS boundary, on a line perpendicular to the northern boundary of farm VERGENOEGD no.653 (southern section), to the western edge of the road reserve of MAIN ROAD R310 (BADEN POWELL DRIVE). Proceed generally southwards along the western edge of the road reserve, traversing farm VERGENOEGD no.653, to the intersection with the northern edge of the road reserve of the N2 NATIONAL ROAD (SETTLERS WAY). Proceed generally westwards along the SAPS boundary on the northern edge of the N2 road reserve, respectively traversing farms VERGENOEGD no.653 and METJES VALLEI OUTSPAN no.544, to intersect the western edge of the road reserve of NATIONAL ROAD R300 (KUILS RIVER FREEWAY). Continue generally northwards along the SAPS boundary on the western edge of the R300 road reserve, respectively traversing farm METJES VALLEI OUTSPAN no.544, the SAPS area (extensively), farm NIEWE VOGELVLEI no.1160, FARM no.1155, FARM no.1153, FARM no.1154, FARM 1153 (again), farm LA BELLE ALLIANCE no.1152, the SAPS area (extensively), FARM no.936, the SAPS area, FARM no.319 and the SAPS area, to the center of the OLD N1 NATIONAL ROAD. Then proceed generally westwards along the SAPS boundary for approximately 130 meters to intersect the northern edge of the OLD N1 road reserve. Continue generally northwards along the SAPS boundary, respectively traversing farms STELLENBERG no.327 and WELGEMEEND no.317, to its northern corner beacon. Continue generally northwards along the SAPS boundary all the way to the intersection of DE VILLIERS ROAD and WERDA STREET. Proceed northwards along WERDA STREET, then along TARA STREET until its intersection with LANGEBERG ROAD (M15), which is the STARTING point.</p>
Cape Town South	Wynberg	Wynberg main seat of Cape Town masterial	<p>STARTING from the north-western corner beacon of farm THE SADDLE no.860, proceed along its northern boundary to the north-western corner beacon of farm TABLE MOUNTAIN FOREST RESERVE no.859. Continue generally north-eastwards along the SAPS boundary, traversing TABLE MOUNTAIN NATIONAL</p>

MAGISTERIAL DISTRICT	COURT ESTABLISHED	SEAT OF THE MAGISTRACY AND SUB-DISTRICTS	LOCAL LIMITS DEFINED BY POINT-TO-POINT DESCRIPTIONS
		district	<p>PARK, proceeding to the N2 at the RHODES DRIVE (M3) intersection. Proceed generally eastwards along the northern edge of the N2 road reserve, crossing MAIN ROAD (M4) and LIESBEEK PARKWAY (M57), deviating generally south-eastwards along the eastern edge of the N2 road reserve after intersection with the M5. Continue along the SAPS boundary on the eastern edge of the N2, initially generally south-eastwards, then generally eastwards on the northern edge of the N2 road reserve, crossing JAN SMUTS DRIVE (M17), VANGUARD ROAD (M7), DUINEFONTEIN ROAD (M10) and deviating generally south-eastwards on the northern edge of the N2 road reserve at the of the AIRPORT APPROACH ROAD intersection. Continue generally south-eastwards along the SAPS boundary on the northern edge of the N2 road reserve, crossing BORCHERDS QUARRY ROAD (M22) and proceeding thereon, until intersection with the CAPE FLATS FREEWAY (R300). Then proceed generally south-westwards along the SAPS boundary on the southern edge of the R300 road reserve, respectively traversing farm MIETJES VALLEI OUTSPAN no.544 and FARM no.598 and crossing LANDSDOWNE ROAD (M9). Continue along the SAPS boundary on the southern edge of the R300 road reserve, respectively crossing A Z BERMAN DRIVE (M36) and NEW EISLEBEN ROAD (M22), then through the southern boundary of farm MITCHELS PLAINS no.796, until intersection with VANGUARD DRIVE (M7). Proceed generally southwards along the SAPS boundary on the western edge of the road reserve of VANGUARD FREEWAY (M7), respectively traversing FARM no.787 and farm SCHULTZ VLEY no.807. Then deviate south-westwards along the SAPS boundary and proceed generally westwards on an extended linear direction to join that section of PUNT ROAD. Continue westwards on the northern edge of the road reserve of PUNT ROAD until intersection with STRANDFONTEIN ROAD (M17). Proceed generally south-eastwards along the SAPS boundary on the M17, respectively crossing SPINE ROAD (M32) and BADEN POWELL DRIVE (R310) and eventually intersecting the Low Water Mark. Continue generally westwards along the SAPS boundary on the Low Water Mark, to the eastern extremity of the SIMONS TOWN SUB-DISTRICT. Then proceed generally northwards along the SAPS boundary to intersect the southern boundary of farm GRASSY PARK no.844, at a point approximately 700 metres east of its south-eastern corner beacon. Proceed northwards, traversing midway within farm GRASSY PARK no.844, then deviate due west on intersection with its western boundary, online to MILITARY ROAD. Continue in that direction and onto MILITARY ROAD on intersection with PRINCE GEORGE DRIVE (M5). Proceed respectively along MILITARY ROAD, MAIN ROAD (M4), STEENBERG ROAD (M42) and OU KAAPSE ROAD (M64) to the north-western corner beacon of farm RAPEKRAAL no.919. Proceed along its north-western boundary to again join the M64. Proceed along the M64, traversing farm RAPEKRAAL no.919 to intersect its western boundary. Proceed along its western boundary to again join the M64 until intersection with its southern boundary. Continue respectively along its southern boundary and the northern boundaries of FARM no.1368, FARM no.935, farms DE GOEDE HOOP no.937, DE GOEDE HOOP no.936 and FARM no.1387 to the south-eastern corner beacon of farm HOUT BAY FOREST RESERVE no.905. Then proceed respectively to its inner south-eastern corner beacon, along the SAPS boundary to the north-eastern corner beacon of FARM no.42 and along its northern boundary to its north-western corner beacon. Proceed on the Low Water Mark along the southern boundary of farm HOUT BAY FOREST RESERVE no.905 to its south-western corner</p>

MAGISTERIAL DISTRICT	COURT ESTABLISHED	SEAT OF THE MAGISTRACY AND SUB-DISTRICTS	LOCAL LIMITS DEFINED BY POINT-TO-POINT DESCRIPTIONS
		<p>Khayelitsha Sub-District of Cape Town magisterial district</p>	<p>beacon. Continue along the SAPS boundary on the Low Water Mark around the coastal periphery of the TABLE MOUNTAIN NATIONAL PARK to eventually intersect VICTORIA ROAD (M6). Then proceed generally north-eastwards along the SAPS boundary, to a point on the south-western boundary of FARM no.901, that is approximately 63 metres from its outer south-western corner beacon. Continue along the SAPS boundary, traversing FARM no.901 to a point on its northern boundary that is approximately 193 metres west of its north-eastern corner beacon. Then proceed north-westwards along the SAPS boundary to a point that is approximately 405 metres due west of the western boundary of FARM no.861. Proceed eastwards along the SAPS boundary, respectively traversing FARM no.861 and farm TABLE MOUNTAIN FOREST RESERVE no.859 to the intersection of the northern bank of the DIEP RIVER and a track. Finally, proceed generally northwards along the SAPS boundary, respectively traversing farms TABLE MOUNTAIN FOREST RESERVE no.859 and THE SADDLE no.860 to its north-western corner beacon, which is the STARTING point.</p> <p>STARTING at the intersection of LANGEBERG ROAD (M15) and TARA STREET, proceed generally in an easterly direction along the SAPS boundary on LANGEBERG ROAD (M15) until intersection with the outer eastern boundary of farm LANGEBERG no.311. Continue due north along HEXRIER STREET on the eastern boundaries of farm LANGEBERG no.311, then deviate north-westwards to the eastern edge of the road reserve of OKAVANGO ROAD (as the road straightens) to the south-western corner beacon of farm JOOSTENBERGS no.725 at the intersection of OKAVANGO ROAD and VATICAN STREET. Then proceed due east along the SAPS boundary (traversing farm JOOSTENBERGS no.725 to the intersection of MAIN ROAD M167 and RED HILL STREET. Proceed generally northwards along the M167 (respectively traversing farms JOOSTENBERGS no.725 and JOOSTENBERG VLAKTE no.724, to intersect the southern periphery of the FISANTEKRAAL sub-place). Then proceed generally eastwards along the said southern periphery (so to exclude the said sub-place) to intersect the river. Continue generally north-westwards along the river course on the eastern periphery of the FISANTEKRAAL sub-place (so to exclude it) to intersect the western boundary of farm JOOSTENBERG VLAKTE no.724. Proceed along this boundary to the south-eastern corner beacon of FARM no.177. Continue eastwards along LICHTENBURG ROAD (traversing farms JOOSTENBERG VLAKTE no.724 and JOOSTENBERG KLOOF no.474) to the south-western corner beacon of farm JOOSTENBERGKLOOF no.1294 (western section). Proceed respectively along its southern boundary and that of farms JOOSTENBERGS KLOOF no.474, JOOSTENBERGKLOOF no.1294 (eastern section) and CORONA no.480 to the north-eastern corner beacon of FARM no.478. Proceed respectively along its eastern boundary and the eastern and southern boundaries of farm HERCULES PILAAR no.475 to its south-western corner beacon. Continue respectively along the eastern boundaries of FARM no.1370, FARM no.1369, farms MATJESKUIL no.733 and JOOSTENBERG VLAKTE no.727 to its south-eastern corner beacon. Then proceed south-eastwards (traversing farm KLEINJOOSTENBERG no.730) to the northern edge of the road reserve of the National Road N1, via the onramp. Continue generally westwards along the northern edge of N1 (traversing FARM no.728) and deviate due south along the railway line, to intersect SANDRINGHAM STREET on the southern boundary of FARM no.728. Proceed due west along the southern boundary of FARM no.728 to its south-western corner beacon at the northern boundary of farm BRAK VLEI no.726. Traverse across farm</p>

MAGISTERIAL DISTRICT	COURT ESTABLISHED	SEAT OF MAGISTRACY AND SUB-DISTRICTS	LOCAL LIMITS DEFINED BY POINT-TO-POINT DESCRIPTIONS
			<p>BRAK VLEI no.726 to the north-western corner beacon of FARM no.729 and continue respectively along its western boundary and that of FARM no.20 and farm MONDIG no.21 to the north-eastern corner beacon of farm KOOPMANS KLOOF no.221. Proceed respectively along its eastern, southern and western boundaries, to the intersection of the M15 and M23 MAIN ROADS. Proceed generally south-westwards along the M23, traversing farm KLEIN BOTTELARY no.17, to intersect the eastern boundary of farm GROENLAND no.214. Proceed northwards along its eastern boundary to a bend point that is approximately 597 meters from its north eastern corner beacon. Then proceed generally westwards along the SAPS boundary and the railway, traversing farm GROENLAND no.214, to a point on the eastern boundary of farm HAASENDAL no.222, which is approximately 664 meters south of its north-eastern corner beacon. Continue generally westwards along the SAPS boundary and the railway, traversing farm HAASENDAL no.222, to its inner south-western corner beacon. Proceed along the SAPS boundary to the penultimate north-eastern corner beacon of farm ANNEX LANGVERWACHT no.245. Proceed respectively along its eastern boundary and that of FARM no.419 and FARM no.417 to its south-eastern corner beacon. Proceed along the eastern boundary of farm JACOBSDAL no.410 to its south-eastern corner beacon. Continue respectively along the northern and eastern boundaries of FARM no.470 and then respectively along the eastern and southern boundaries of farm WELMOED ESTATE no.468 to the north-western corner beacon of farm MEERLUST no.1081 (northern section), to its south-eastern corner beacon. Continue south with the extension of that line (traversing FARM no.637), along the SAPS boundary to the north-eastern corner beacon of farm MEERLUST no.1081 (southern section). Proceed respectively along its northern and western boundaries to the southern corner beacon of farm MEERLUST no.648. Proceed respectively along its southern boundary, then the southern boundary of farm VERGENOEGD no.653 (northern section) and then the northern boundary of farm VERGENOEGD no.653 (southern section), to its inner north-eastern corner beacon. Continue westwards along its northern boundary to a point that is approximately 990.5 meters west of its inner north-eastern corner beacon. Then proceed due south, traversing farm VERGENOEGD no.653 (southern section) along the SAPS boundary, on a line perpendicular to the northern boundary of farm VERGENOEGD no.653 (southern section), to the western edge of the road reserve of MAIN ROAD R310 (BADEN POWELL DRIVE). Proceed generally southwards along the western edge of the road reserve, traversing farm VERGENOEGD no.653, to the intersection with the northern edge of the road reserve of the N2 NATIONAL ROAD (SETTLERS WAY). Proceed generally westwards along the SAPS boundary on the northern edge of the N2 road reserve, respectively traversing farms VERGENOEGD no.653 and METJES VALLEI OUTSPAN no.544, to intersect the western edge of the road reserve of NATIONAL ROAD R300 (KUILS RIVER FREEWAY). Continue generally northwards along the SAPS boundary on the western edge of the R300 road reserve, respectively traversing farm METJES VALLEI OUTSPAN no.544, the</p>

MAGISTERIAL DISTRICT	COURT ESTABLISHED	SEAT OF THE MAGISTRACY AND SUB-DISTRICTS	LOCAL LIMITS DEFINED BY POINT-TO-POINT DESCRIPTIONS
		<p>Mitchells District of Cape Town Sub-Town magisterial district</p>	<p>SAPS area (extensively), farm NIEWE VOGELVLEI no.1160, FARM no.1155, FARM no.1153, FARM no.1154, FARM 1153 (again), farm LA BELLE ALLIANCE no.1152, the SAPS area (extensively), FARM no.936, the SAPS area, FARM no.319 and the SAPS area, to the center of the OLD N1 NATIONAL ROAD. Then proceed generally westwards along the SAPS boundary for approximately 130 meters to intersect the northern edge of the OLD N1 road reserve. Continue generally northwards along the SAPS boundary, respectively traversing farms STELLENBERG no.327 and WELGEMEEND no.317, to its northern corner beacon. Continue generally northwards along the SAPS boundary all the way to the intersection of DE VILLIERS ROAD and WERDA STREET. Proceed northwards along WERDA STREET, then VERBENA STREET and along TARA STREET until its intersection with LANGEBERG ROAD (M15), which is the STARTING point.</p> <p>STARTING from the south western corner beacon of farm MITCHELLS PLAINS no.796, proceed along its southern boundary to its south-eastern corner beacon. Continue generally north-eastwards along the SAPS boundary on an extension of the southern boundary line of farm MITCHELLS PLAINS no.796, on the southern edge of the road reserve of the R300 (CAPE FLATS FREEWAY), crossing the M22 (NEW EISLEBEN ROAD), the M36 (A Z BERMAN DRIVE) and the M9 (LANDSDOWNE ROAD) and traversing farm MIETJES VALLEI OUTSPAN no.544, until intersection with the southern edge of the road reserve of the N2 (SETTLERS WAY). Then proceed generally south-eastwards along the SAPS boundary on the southern edge of the road reserve of the N2, traversing farm MIETJES VALLEI OUTSPAN no.544, until intersection with the eastern edge of the road reserve of the M49 (SWARTKLIP ROAD). Continue generally south-westwards along the SAPS boundary, on the eastern edge of the road reserve of the M49, first traversing farm MIETJES VALLEI OUTSPAN no.544 and crossing the M9 (LANDSDOWNE ROAD), thereafter deviating generally southwards (still on the eastern edge of the M49) and respectively traversing FARM no.686 and FARM 689. Continue along the SAPS boundary on the M49, eventually deviating south-eastwards as the IMPERIAL STREET intersection is passed, then traversing farm DRIFT SANDS no.544 and crossing the M32 (SPINE ROAD) and passing the STEVE BIKO ROAD intersection. After crossing the R310 (BADEN POWEL DRIVE), proceed due south to intersect the Low Water Mark. Then proceed generally westwards along SAPS boundary the Low Water Mark, adjacent to the WOLFGAT NATURE RESERVE and the southern boundaries of farm DRIFT SANDS no.544 and STATE LAND no.849 respectively. Continue along the Low Water Mark until the intersection with the western periphery of STRANDFONTEIN BEACH. Then proceed generally northwards, crossing the R310 (BADEN POWELL DRIVE) and proceed to the intersection of the M17 (STRANDFONTEIN ROAD) and the M32. Continue generally north-eastwards along the western edge of the road reserve of the M17, passing the M32 intersection, until intersection with PUNT ROAD. Continue generally eastwards along the northern edge of the road reserve of PUNT ROAD. Depart from PUNT ROAD and maintain the original trajectory and direction along the SAPS boundary, as PUNT ROAD deviates northwards. Proceed generally north-eastwards along the SAPS boundary in the approach to the M7 (VANGUARD FREEWAY) and then continue generally north-westwards along the SAPS boundary on the western edge of the road reserve of the M7, traversing farm SCHULTZ VLEY no.807, crossing MORGENSTER STREET and passing the HIGHLANDS DRIVE intersection. Continue along the M7, traversing FARM no.787 and then deviate generally north-eastwards along the SAPS boundary on the southern edge of the road reserve of the of the</p>

MAGISTERIAL DISTRICT	COURT ESTABLISHED	SEAT OF THE MAGISTRACY AND SUB-DISTRICTS	LOCAL LIMITS DEFINED BY POINT-TO-POINT DESCRIPTIONS
		Simon's Town Sub-District of Cape Town magisterial district	<p>R300 (CAPE FLATS FREEWAY), to the south-western corner beacon of farm MITCHELLS PLAINS no.796, which is the STARTING point.</p> <p>STARTING from the north-western corner beacon of FARM no.942, proceed along its northern boundary to its north eastern corner beacon. Then proceed generally in a north-easterly direction along the SAPS boundary for approximately 2.61 Km to a point which is online to the eastern boundary of FARM no.1387. Continue along the SAPS boundary to the north-eastern corner beacon of FARM no.1387 and then proceed respectively along its eastern boundary and that of farms DE GOEDE HOOP no.936, DE GOEDE HOOP no.937, FARM no.935 and FARM no.1368, to the south-western corner beacon of farm RAPEKRAAL no.919 (southern section). Then proceed along its western boundary, to intersect the M64 (OU KAAPSE ROAD) and continue respectively eastwards and north-westwards along the road (traversing farm RAPPEKRAAL no.919) to intersect its north-western boundary. Proceed along its north-western boundary to its north-western corner beacon. Continue respectively along the M64, the M42 (STEENBERG ROAD), the M4 MAIN ROAD and MILITARY ROAD, then crossing the M5 and maintaining the direction, to intersect the western boundary of farm GRASSY PARK no.844. Proceed along the SAPS boundary (traversing farm GRASSY PARK no.844 while still maintaining the original direction) for approximately 705 metres. Then proceed due south along the SAPS boundary, traversing the farm GRASSY PARK no.844 and intersecting its southern boundary at a point approximately 700 metres east of its south eastern corner beacon. Continue generally southwards along the SAPS boundary, crossing the R310 (BADEN POWELL DRIVE) to the Low Water Mark at the Indian Ocean. Then proceed generally south-westwards along the SAPS boundary, on the Low Water Mark, all the way to KALK BAY. Proceed along the SAPS boundary respectively south-eastwards and south-westwards around the KALK BAY extremity. Continue generally southwards along the SAPS boundary on the Low Water Mark, for an extensive distance, until intersection with the northern boundary of farm ROCKLANDS no.1020. Continue generally southwards along the SAPS boundary on the Low Water Mark, traversing the eastern sectors of farms ROCKLANDS no.1020 and CAPE ROAD no.1500, to its south-eastern corner beacon. Proceed generally southwards along the SAPS boundary on the Low Water Mark, to the north-eastern corner beacon of farm BOAT ROCK no.1023. Continue generally southwards along the SAPS boundary on the Low Water Mark, intermittently traversing the eastern sector of farm BOAT ROCK no.1023, to its south-eastern corner beacon. Continue generally southwards along the SAPS boundary on the Low Water Mark, intermittently traversing (respectively) the eastern sectors of farm SMITSWINKEL BAY no.1024, FARM no.1054, farm BUFFELS FONTEIN no.1058 and farm CAPE POINT no.1059. Proceed generally westwards along the SAPS boundary on the Low Water Mark, traversing the southern sector of farm CAPE POINT no.1059, to its south-eastern corner beacon. Continue generally north-westwards along the SAPS boundary on the Low Water Mark, intermittently traversing (respectively) the western sectors of farms CAPE POINT no.1059, BUFFELS FONTEIN no.1058, FARM no.1054, BLAAUBERG VLEI no.1057, OLIFANTSBOSCH no.1056 and KROM RIVIER no.1036, to intersect its north-western boundary. Proceed generally north-westwards along the SAPS boundary on the Low Water Mark, to the south-eastern corner beacon of farm SWEET</p>

MAGISTERIAL DISTRICT	COURT ESTABLISHED	SEAT OF THE MAGISTRACY AND SUB-DISTRICTS	LOCAL LIMITS DEFINED BY POINT-TO-POINT DESCRIPTIONS
		Somerset West Sub-District of Cape Town magisterial district	<p>WATER no.978. Continue generally north-westwards along the SAPS boundary on the Low Water Mark, intermittently traversing the southern sector of farm SWEET WATER no.978 and then traversing the seaward area adjacent to the western boundary of farm MEDUSA no.977, to its north-western corner beacon. Proceed generally northwards along the SAPS boundary on the Low Water Mark, until intersection with the southern boundary of FARM no.942. Finally, proceed generally northwards along the SAPS boundary on the Low Water Mark, traversing FARM 942, to its north-western corner beacon, which is the STARTING point.</p> <p>STARTING from the north-western corner beacon of FARM no.631, proceed respectively along the southern boundaries of farm MEERLUST no.1081 and FARM no. 629 and the western boundaries of FARM no.1351 and Farm no.1096 to its south-western corner beacon. Proceed respectively along its southern boundary and that of farms UITKYK no.662 and CROYDON no.663 to its south-eastern corner beacon. Continue southwards along the (inner) western boundary of farm ZANDVLIET no.664 to its (inner) south-western corner beacon. Proceed generally eastwards along the SAPS boundary (adjacent to the railway line), traversing farm ZANDVLIET no.664 to the south-western corner beacon of farm RUSTENHOF no.1101. Continue respectively along its southern boundary, the northern boundary of FARM no.785 and the western and northern boundaries of farm FIRRAIL no.782 to its north-eastern corner beacon. Proceed respectively along the eastern boundaries of farms VAALFONTEIN WES no.780, BONNY BRACK no.779, GLEN no.777 and VAALFONTEIN OUTSPAN no.781 to its eastern corner beacon. Then proceed generally northwards along the SAPS boundary to a point on the southern boundary of the southern strip of FARM no.772 which is approximately 136metres east of its south-western corner beacon. Proceed generally northwards along the SAPS boundary to the north-western corner beacon of the northern strip of FARM no.772. Continue westwards along the SAPS boundary to the south-eastern corner beacon of farm VREDENBURG no.696 and then proceed around its panhandle boundary and generally north-eastwards to the south-western corner beacon of farm VREDENBURG no.692. Proceed respectively along its western boundary and that of FARM no.1088 and farm VREDENBURG ANNEXE no.701 to its north-western corner beacon. Continue respectively along its northern boundary and the SAPS boundary to the south-western corner beacon of FARM no.709. Proceed respectively along its southern boundary, the western and southern boundaries of FARM no.712 and the southern boundaries of FARM no.713 and FARM 714, to the south-western corner beacon of farm HELFOR no.721. Proceed respectively along its western boundary and that of farm DRIKSBERG no.717 to its north-western corner beacon. Proceed respectively along the northern boundaries of farm DRIKSBERG no.717, FARM no.1531 and farm DRIE WAGTE no.1325, to its north-eastern corner beacon. Proceed respectively along its eastern boundary and the SAPS boundary (traversing farm HELFOR no.721) to the north-western corner beacon of farm LOURENSFORD ANNEX no.730. Proceed along its entire northern boundary and then respectively along its eastern boundary, the CAPE WINELANDS / CAPE TOWN MAGISTERIAL BOUNDARY and the SAPS boundary, to the northern corner beacon of farm LEAST NURSCH no.835. Proceed along its eastern boundary to its south-eastern corner beacon. Then proceed generally south-westwards on the SAPS boundary (along the OVERBERG / CAPE TOWN MAGISTERIAL BOUNDARY and the southern boundary of farm LEAST NURCH no.835), to the north-eastern corner beacon of FARM no.1369. Continue generally</p>

MAGISTERIAL DISTRICT	COURT ESTABLISHED	SEAT OF THE MAGISTRACY AND SUB-DISTRICTS	LOCAL LIMITS DEFINED BY POINT-TO-POINT DESCRIPTIONS
		Strand Sub-District of Cape Town magisterial district	<p>southwards along the SAPS boundary (traversing farm RIDGE no.836), to its south-eastern corner beacon and then along its southern boundary to its south-western corner beacon. Proceed along the eastern boundary of farm OUTSPAN no.852 to its southern corner beacon and then generally northwards along the N2 on the SAPS boundary, traversing FARM no.1496, FARM no.1454, FARM no.963, FARM no.1453, FARM no.858 and FARM no.1451. Proceed generally north-westwards, then deviating south-westwards and eventually north-westwards, along the N2 on the SAPS boundary, respectively traversing FARM no.838, FARM no.1449, FARM no.858, FARM no.1491, farms OUTSPAN no.851, DNH BLUE ROCK no.1154, GUSTROUW no.918 and THE BUSH no.810. Continue generally north-westwards along the SAPS boundary on the N2 until intersection with the LOURENS RIVER. Proceed (extensively) generally south-westwards along the southern bank of the LOURENS RIVER to the ATLANTIC Low Water Mark. Continue generally westwards along the Low Water Mark on the SAPS boundary, traversing the SOMCHEM BEACH AREA, FARM no.790 and farm DRIFT SANDS no.789 until the eastern extremity of the KHAYELITSHA Sub-district is reached at the locality of the Baden Powell Drive beach-accessway is reached. Deviate generally north-eastwards along the said accessway and proceed in that direction, along the SAPS boundary on the western edge of the road reserve of BADEN POWELL DRIVE (R310), crossing MEW WAY (M44), WALTER SIZULU ROAD (M45), LANDSDOWNE ROAD (M9) and traversing farms VERGENOEGD no.547 and VERGENOEGD no.653 and SETTLERS WAY (N2), until intersection with the northern boundary of farm VERGENOEGD no.653. Continue eastwards along its northern boundary to the south-western corner beacon of FARM no.631 and then along its western boundary to its north-western corner beacon, which is the STARTING point.</p> <p>STARTING from the north-eastern corner beacon of FARM no.1483, proceed generally eastwards along the SAPS boundary until intersection with the eastern edge of the road reserve of the N2 Freeway. Proceed generally south-eastwards along the eastern edge of the N2 road reserve, then deviate onto the western edge of the N2 road reserve on intersection with the northern boundary of farm THE BUSH no.810. Continue generally south eastwards along the SAPS boundary on the western edge of the N2 road reserve, respectively traversing farms THE BUSH no.810, GUSTROUW no.918, DNH BLUE ROCK no.1154, OUTSPAN no.851, FARM no.1491 and FARM no.1452. Continue along the N2 and the SAPS boundary, deviating generally north-eastwards and respectively traversing FARM no.858, FARM no.1449 and FARM no.838, where the N2 deviates generally south-westwards. Proceed along the N2 and the SAPS boundary, respectively traversing FARM no.1451, FARM no.858, FARM no.1453, FARM no.963, FARM no.1454 and FARM no.1496, to its south-eastern corner beacon. Then proceed respectively along the western and northern boundaries of farm STEENBRAZEMS RIVER no.302 to the south-eastern corner beacon of farm RIDGE no.836. Continue respectively along the northern boundaries of farms STEENBRAZEMS RIVER no.302, FARM no.873, FARM no.304 and FARM no.874, to the north-western corner beacon of FARM no.303. Proceed respectively along the north-eastern and eastern boundaries of FARM no.874, and the eastern boundary of FARM no.358 to its south-eastern corner beacon. Continue for a distance of approximately 1533.5 metres along the SAPS boundary, on an eastward extension of the southern boundary line of FARM no.358 (crossing the N2) then proceed along the SAPS boundary directly</p>

MAGISTERIAL DISTRICT	COURT ESTABLISHED	SEAT OF THE MAGISTRACY AND SUB-DISTRICTS	LOCAL LIMITS DEFINED BY POINT-TO-POINT DESCRIPTIONS
			<p>to the inner north western corner beacon of farm ROCKVIEW no.311. Proceed along its northern boundary to its outer-north-western corner beacon and then respectively along its western boundary and that of FARM no.939, to the south-western corner beacon of farm KOGEL BAAI no.308. Proceed generally northwards along the SAPS boundary on the Low Water Mark, intermittently traversing the western sectors of (respectively) farms KOGEL BAAI no.308, STEENBRAS CATCHMENT AREA no.306, STEENBRAS RIVERMOUTH PARK no.934 and FAURE MARINE DRIVE no.933, to its north-west corner beacon. Continue (extensively) generally northwards along the SAPS boundary on the Low Water Mark, until the south-western water-edge entry point to the SOMCHEM BEACH. Then proceed generally eastwards (extensively) along the SAPS boundary on the southern bank of the LOURENS RIVER until the route traverses FARM no.1490 and FARM no.1483, to its north-eastern corner beacon, which is the STARTING point.</p>
Garden Route	George	George main seat of Garden Route magisterial district	<p>STARTING from the north-west corner beacon of farm KOLBERG no.1, proceed along its northern boundary and respectively that of farms SYNBERG FOREST SUB RESERVE no.2, WINDVOGELS KRAAL no.3, PAARDEKLOOFBERG no.38 and BARNARDSBERG no.6, to its north-eastern corner beacon. Proceed along the western boundary of farm TOVERWATERS POORT no.11 and then respectively along its northern boundary and that of farm SLYPSTEEN BERG no.13 to its north-eastern corner beacon. Then proceed respectively along its eastern boundary and that of farm GORGIDA no.14 (including GEORGIDA LAAGTE no.36), to the south-western corner beacon of farm TOLLBERG no.157. Continue along the north-western boundary of farm ROOI KRANS FONTEIN no.16 and then respectively along its northern boundary and that of farms ANNEX ROOKLIJF no.17 and ANNEX MISGUND no.18, to its north-eastern corner beacon. Proceed along its eastern boundary and then respectively along the northern boundaries of farms WANHOOP no.19, BYKOMS no.22 and OUDEBERG no.20, to its north-eastern corner beacon. Then proceed respectively along its eastern boundary and that of farm QUAGGAS BERG no.89, to its south-eastern corner beacon. Continue respectively along the eastern boundaries of farms KOUGA BRONNEN no.90 and KOUGA BRONNEN no.91, to its south-eastern corner beacon. Proceed respectively along its southern and western boundaries, to the north-eastern corner beacon of farm SAPTO KLOOF no.169. Continue respectively along its eastern boundary and that of farm DIEPTE VAN ELLENDE, and then respectively along its southern boundary and that of FARM no.218, to the north-eastern corner beacon of farm ONGELEGEN no.219. Proceed respectively along its eastern boundary and that of farms SOUTH ONGELEGEN no.280 and KEURKLOOF no.278, continuing along its southern boundaries to its south-western corner beacon. Proceed respectively along the eastern and southern boundaries of farm ADJOINING ONBEDACHT no.271 to the north-eastern corner beacon of farm UITVLUGT no.269. Proceed along its eastern boundary and then along the southern boundary of farm UITVLUG no.268 to the south eastern corner beacon of farm SMAL DEEL no.265. Proceed respectively along its southern boundary and that of farm APOOLSKRAAL no.123, continuing along its western boundary to the south-eastern corner beacon of farm GYKORIE no.119. Proceed respectively along its southern boundary and that of farms ANNEX KYKORIE no.118, ANNEX KLEIN LANGE KLOOF no.117,</p>

MAGISTERIAL DISTRICT	COURT ESTABLISHED	SEAT OF THE MAGISTRACY AND SUB-DISTRICTS	LOCAL LIMITS DEFINED BY POINT-TO-POINT DESCRIPTIONS
		<p>Hassequa Sub-District of Garden Route magisterial district</p>	<p>UPPER MOLEN RIVER no.114 and FARM no.310, to its south-western corner beacon. Proceed respectively along the eastern and southern boundaries of farm FARM no. 352 to the north-western corner beacon of farm HOOGKRAAL no.182. Continue along its western boundary to the north-eastern corner beacon of farm RONDE VALLEY no.187. Proceed respectively along its northern, western and southern boundaries to the north-western corner beacon of FARM no.185. Proceed along its western boundary until it intersects with the SEA WARD magisterial boundary line. Continue along this SEA WARD magisterial LINE throughout its length (generally in a westerly direction) until it intersects the south eastern division magisterial division point between GEORGE main seat and MOSSEL BAY sub-district. Continue along this magisterial divisional line (generally in a westerly direction) throughout its length, until the south-western corner beacon of farm DWARSWEG no.260. Continue along the same magisterial divisional line, crossing the N2 NATIONAL ROAD generally in a northerly direction and substantially along the western boundary of farm DWARSWEG no.260 to its north-western corner beacon. Proceed respectively along the eastern boundaries of farms UITKYK no.224, JONKERS HOEK no.220, JONKERSBERG no.221, FARM no. 340 and KANDELAARS & DOORN RIVIERS no.222 to its north-eastern corner beacon. Proceed respectively along the northern boundaries of farms MODDERAAS KLOOF no.133 and MODDERAAS KLOOF no.132 to the south-eastern corner beacon of farm BEVERAAS KLOOF no.86. Proceed respectively along its eastern boundary and that of farms KLIPPEDRIF no.81 and WELBEDAG no.24 to the southern-corner beacon of farm ZOUT KLOOF no.26. Proceed respectively along its eastern, northern and western boundaries to the north-eastern corner beacon of farm WELBEDAG no.24. Proceed respectively along the southern, western and eastern boundaries of farm ANNEX WELBEDAG no.21 to the southern beacon of farm MISTKRAAL no.169. Proceed respectively along its eastern boundary and that of farm KLEINS VLAKTE no.168 to its north-eastern corner beacon. Continue respectively along the northern boundaries of farms VAALKLOOF no.17, KRIEGASBERG no.1, LOWER HUIS RIVER no. 2, LEEJWEN BLAD no.3, HUIS RIVER no.4, WELDE ALS VLEI no.5, UPPER DIEP KLOOF no.6 and ELANDSVLAKTE no.7 to its north-eastern corner beacon. Proceed respectively along the western boundaries of farms KAMNASSIEBERG FOREST RES no.57 and DIEPE KLOOF no.56 to its north-western corner beacon. Proceed respectively along the southern and eastern boundaries of farm WATERKLOOF EN KRUISRIVIER no.17 to its north-eastern corner beacon. Finally proceed along the eastern boundary of farm BLESBERG no.16 to the north-western corner beacon of farm KOLBERG no.1, which is the STARTING point.</p> <p>STARTING from the north-western corner beacon of farm KLEINE DOORN RIVIER no.1, proceed along its northern boundary and that of KLEIN DOORN RIVIER no.4, to its north-eastern corner beacon. Continue respectively along the eastern, northern and western boundaries of FARM no.3, BRAND RIVIER no.7 and STRUISVOGEL LAAGTE no.10, to its north western corner beacon. Proceed respectively along its northern boundary and that of farms KROMME KLOOF no.11, DOORNKRAAL no.553, DOORN KLOOF no.17, FARM no.578, GROOTVLAK no.561 and MARTINUS KLOOF no.20 to its north-eastern corner beacon. Continue along its eastern boundary and then respectively along the northern boundaries of farms ZOUTKLOOF no.23, LANGEVLAKTE no.25, GROEN RUG no.26 and BOSCHJESMAN RUG no.29 to its</p>

MAGISTERIAL DISTRICT	COURT ESTABLISHED	SEAT OF THE MAGISTRACY AND SUB-DISTRICTS	LOCAL LIMITS DEFINED BY POINT-TO-POINT DESCRIPTIONS
			<p>north-eastern corner beacon. Proceed along the western boundary of farm DE MISTPLEK no.30 and then respectively along its northern boundary and that of farms WAAIKRAAL no.39 and BUFFELS DRIFT no.34, to the point (approximately 990metre west of its north-eastern corner beacon) where the SAPS boundary (on the GOURITS RIVER) intersects its northern boundary. Proceed generally southwards along the SAPS boundary on the GOURITS RIVER, traversing farms BUFFELS DRIFT no.34 and VAN ZYLS BERG no.201, to the north-eastern corner beacon of farm AASVOGEL VLEI no.35. Proceed respectively along its eastern and southern boundaries and then respectively along the western and southern boundaries of farm ZAND VLAKTE no.2, to the north-eastern corner beacon of farm ZAND DRIFT no.36. Proceed respectively along its eastern boundary and that of farms WAAIHOEK no.37 and ZEEKOEEDRIFT no.162, to its south-eastern corner beacon. Continue generally southwards along the SAPS boundary on the middle of the GOURITS RIVER, respectively passing the eastern boundary of farm ZANDFONTEIN no.163 and the northern boundary of FARM no.98, to the northern corner beacon of farm BUFFELS HOEK no.164. Proceed along its western boundary to its south-western corner beacon. Continue generally south westwards on-stream along the SAPS boundary, traversing farm BUFFELSKRAAL no.167, to the north-eastern corner beacon of farm BUFFELSKRAAL no.168. Proceed along its eastern boundary to the southern corner beacon of farm BUFFELSKRAAL no.167. Proceed on-stream along the SAPS boundary, traversing farm BUFFELSKRAAL no.167 to the south-eastern corner beacon of farm BAVIAANS HOEK no.181 and then along its southern boundary to its southern corner beacon. Continue generally north-eastwards on-stream along the SAPS boundary, traversing farm BAVIAANS HOEK no.181 to its south-eastern corner beacon. Proceed along the eastern boundary of farm MIDDELDRIFT no.186 to the south-western corner beacon of farm SCHADUWDAL no.190. Continue on-stream along the SAPS boundary, traversing farm MIDDELDRIFT no.186 to the south-western corner beacon of farm PEACH GROVE no.199. Proceed along its southern boundary and that of FARM no.322 to its south-eastern corner beacon. Proceed generally southwards on-stream along the SAPS boundary to the south eastern corner beacon of farm POTKLEY'S KRAAL no.195. Continue respectively along its southern and western boundaries to the north-eastern corner beacon of farm BUFFELSDRIFT no.191. Proceed on-stream (generally southwards) along the SAPS boundary, traversing farm BUFFELSDRIFT no.191, to the north-western corner beacon of farm ELANDSRUG no.233. Proceed on-stream along its western boundary to the south-eastern corner beacon of farm VALSCH RIVIERS MOND no.333. Continue (generally southwards) on-stream along the SAPS boundary, traversing farm BONAVONTUUR no.234, to the north-eastern corner beacon of farm PLATTEBOS no.443. Proceed respectively along its eastern boundary and the western boundary of farm DE HOEK no.255, to its south-western corner beacon. Continue generally south-eastwards along the SAPS boundary on the middle of the GOURITS RIVER, first respectively passing the eastern boundaries of farms ELBERTSKRAAL no.448 and ELBERTS KRAAL no.444, then respectively passing the northern and eastern boundaries of farm DOORDRIFT no.459, then respectively passing the eastern boundaries of FARM no.519 and farm GANSFONTEIN ANNEX no.451 and finally the northern boundary of farm GANSFONTEIN no.450 until SAPS boundary on the middle of the GOURITS RIVER converges with the INDIAN OCEAN low water mark, continuing generally south-westwards thereon, to the south-eastern corner beacon of farm RIET VALLEY no.452. Proceed respectively along its southern boundary and that of farms LANGE FONTEYN no.453 (eastern section), FARM 536, LANGE FONTEYN no.453 (western</p>

MAGISTERIAL DISTRICT	COURT ESTABLISHED	SEAT OF THE MAGISTRACY AND SUB-DISTRICTS	LOCAL LIMITS DEFINED BY POINT-TO-POINT DESCRIPTIONS
			<p>section), BUFFELSHOEK no.455, GROOT YZERVARKENS no.461, FONTHEIN no.461, DE RUST PLEK no.469, DRIEFONTEIN no.463, DANTJES POST no.471, RATEL POST no.473, VOGELSTRUIS POST no.475, MELK POST no.481, RIVERSDALE ROAD no.603 and RIET VALLEY no.470, to its south-western corner beacon. Continue along the SAPS boundary on the low water mark, respectively passing FARM no.518, farms MELKHOUTE FONTEIN no.480, PLATTE BOSCH no.485, JONGENSGAT no.558, MASTERSTOK no.488, and SWARTE JONGERSFONTEIN no.489, to the south-eastern corner beacon of farm KLEINE JONGENSFONTEIN no.494. Proceed along its southern boundary and respectively that of farms BLOMBOSCHFONTEIN no.495 (eastern section), FARM no.555, BLOMBOSCHFONTEIN no.495 (western section), MOSELBANK FONTEIN no.496 (outer eastern section), FARM no.510, FARM no.509, MOSELBANK FONTEIN no.496 (inner eastern section), FARM no.557, MOSELBANK FONTEIN no.496 (inner western section), STRANDLOPERFONTEIN no.565, MOSELBANK FONTEIN no.496 (outer western section) and FARM no.515 to its south-western corner beacon. Proceed along the SAPS boundary (passing farm HEUNINGBAAL no.594) to the south-eastern corner beacon of farm STEENKOOLO FONTEIN no.600. Proceed along its southern boundary and respectively that of farms KOENS RUST no.502, KNECHTS KOP no.503, WITTEBERG no.505, WESTFIELD no.478, WESTFIELD A no.483 to its south-western corner beacon. Continue along the SAPS boundary on the Indian Ocean low water mark, to the middle of the BREE RIVER mouth. Proceed generally westwards along the SAPS boundary on the middle of the BREE RIVER, respectively passing the southern boundaries of farms WESTFIELD A no.483, PORT BEAUFORT no.484, FARM no.631, PORT MICHEAL no.653, ROLHOEK no.485, THE RHENOSTERFONTEIN ESTATE no.490, WATERKLOOF no.464, FARM no.650, KADIE no.536 and INHOEK no.493 (southern section), the western boundaries of farms INHOEK no.493 (southern section), KADIE no.536 and INHOEK no.493 (northern section), the southern boundaries of farms PAARDE KLOOF no.458 and FARM no.460 and finally the eastern boundary of farm MICHELS KRAAL no.457, to a point on the middle of the river which is approximately 1870metres from its south-eastern corner beacon. Then proceed along the SAPS boundary (traversing farm MICHELS KRAAL no.457) to the north-western corner beacon of farm PAARDEN KLOOF NORTH no.461 and then along its northern boundary to its north-eastern corner beacon. Continue along the eastern boundary of farm MICHELS KRAAL no.457 to the north-western corner beacon of FARM no.685. Proceed respectively along its northern boundary and that of farms KOPJES no.330 and KADY no.329 to its north-eastern corner beacon. Proceed respectively along its eastern boundary, the western boundaries of farms ZOUT KLOOF no.325 (southern section) and FARM no.545 to the south-eastern corner beacon of farm ZOUT KLOOF no.325 (northern section). Continue respectively along its southern boundary and that of farms DIPHOEK no.286 and ROOI DRAAI no.292 to its south-western corner beacon. Proceed respectively along its western boundary and that of farm RIET KUIL OUTSPAN no.278 to its north-western corner beacon. Proceed respectively along its northern boundary and the southern and eastern boundaries of farm RIET KUIL OUTSPAN no.279 to the north-western corner beacon of farm GOEDEVERWAGTING A no.284. Continue respectively along the southern and eastern boundaries of farm LISMORE no.137 to the north-western corner beacon of FARM no.576, at the intersection with the R322 MAIN ROAD. Proceed respectively along its northern boundary, the western boundaries of farms TRADOUW no.118, Farm no.119 and FARM no.120, to its north-western corner beacon. Proceed along the SAPS boundary, adjacent to (respectively) the southern and western</p>

MAGISTERIAL DISTRICT	COURT ESTABLISHED	SEAT OF THE MAGISTRACY AND SUB-DISTRICTS	LOCAL LIMITS DEFINED BY POINT-TO-POINT DESCRIPTIONS
		Kannaland Sub-District of Garden Route magisterial district	<p>boundaries of FARM no.121, to its north-western corner beacon. Continue along its northern boundary and that of farm GROOTVADERSBOSCH ESTATE no.114, and then along the southern boundary of FARM no.77 to its south-eastern corner beacon. Finally, proceed respectively along its eastern boundary and the western boundary of farm KLEINE DOORN RIVIER no.1 to its north-western corner beacon, which is the STARTING point.</p> <p>STARTING from the north-western corner beacon of farm ANYSBURG FOREST RESERVE no.7, proceed along its northern boundary and respectively that of farms BOSCH KLOOF no.17, TYGER KLOOF no.18, RIETFontein no.23, BRANDEWYNS KLOOF no.24, BILJETSFontein OUTSPAN no.26, PAARDEN Fontein no.31, SLANG GAT no.32, OVERSCHOT no.33, VAN SCHALKWYKS HOOP no.39, BEGRAFNIS KLOOF no.38, BYENVANGERS KLOOF no.40, NELS BRON no.43, WATER KLOOF no.51, DIEPNEK no.52, BLESHOEK no.55, TOVERKOP no.56, KORREL LAND no.57, WATERKLOOF no.58, PEAK PLAATS no.59, STEENSLANG no.60, DE POORT no.61, TIGER KLOOF no.63, SWART NEK no.66, GROEN KLOOF no.67, FARM no.68, FARM no.102, MATJES VALLEY no.2, WOLVENGATS BERG no.4, BLOM BERG no.5, NELS BERG no.6, GROENE BERG no.7 and CANGO BERG no.8 to its north-eastern corner beacon. Continue respectively along its eastern boundary and that of farms KRUIS RIVIER no.9, LEMRIK no.23, DOORNKLOOF no.24 and ANDRIES KRAAL no.25 to its south-eastern corner beacon. Proceed along its southern boundary to the north-eastern corner beacon of farm LANGVERWAGT no.78. Proceed respectively along its eastern and southern boundaries to the north-eastern corner beacon of farm UITVLUGT no.80. Proceed respectively along its eastern and southern boundaries to the north-eastern corner beacon of farm WATERKLOOF no.89. Proceed respectively along its eastern boundary and the southern boundary of farm BOSCHKLOOF no.81 to the south-eastern corner beacon of farm WOLWEHUISFontein no.82. Proceed respectively along its southern and western boundaries and then along the western boundary of farm JAGTBERG no.33 to the south-eastern corner beacon of farm UITZICHT no.173. Continue along its eastern boundary to the point of intersection with the SAPS boundary (on the GOURITS RIVER). Then proceed (generally southwards) along the SAPS boundary on the GOURITS RIVER, respectively traversing farms UITZICHT no.173, AANLOKKING no.175, GROOTKLOOF no.176, PLATTE RUG no.219, PRETORIUS KRAAL no.218, PLATTE RUG no.219 (again), BOSCHBERG no.198, PLATTE RUG no.219 (again), UITSPAN no.199, SLANGE RIVIER ANNEX no.193, TIERKLOOF no.194, GROENBERG no.195 and UITSPAN no.199 (again), to the point of intersection of the SAPS boundary (on the GOURITS RIVER) with the southern boundary of farm UITSPAN no.199, which is approximately 1kilometre west of its south-eastern corner beacon. Continue respectively along its southern boundary and that of farms HOOGTE KRAAL no.221, LANGEKLOOF no.31 and LANGEKLOOF no.32 to its south-western corner beacon. Proceed respectively along the eastern and southern boundaries of farm KRUISPAD no.224 and then respectively along the southern boundaries of farms KOENIE LEEGTE no.230 (eastern section), FARM no.305, KOENIE LEEGTE no.230 (western section) and BULHOUWER no.231, to its south-western corner beacon. Proceed along its western boundary to its north-western corner beacon. Continue respectively along the southern boundaries</p>

MAGISTERIAL DISTRICT	COURT ESTABLISHED	SEAT OF THE MAGISTRACY AND SUB-DISTRICTS	LOCAL LIMITS DEFINED BY POINT-TO-POINT DESCRIPTIONS
		Knysna Sub-District of Garden Route magisterial district	<p>of farms CONTA no.274, PRUIMBOSCH KUILEN no.272 (eastern section), FARM no.273, PRUIMBOSCH KUILEN no.272 (western section), MAATSKRAAL no.265, MARLIENSHOOP no.266, to its south-western corner beacon. Proceed respectively along the northern boundaries of FARM no.578, DOORN KLOOF no.17, DOORNKRAAL no.553 and KROMME KLOOF no.11, to the south-western corner beacon of farm KWAGGASLEEGTE no.261. Proceed respectively along its western boundary and the eastern, southern and western boundaries of farm HERMANUSKRAAL no.258 to the south-eastern corner beacon of farm ZAND HOEK no.259. Proceed respectively along its southern, western and northern boundaries to its north-eastern corner beacon. Then proceed respectively along the western boundary of farm HERMANUSKRAAL no.258 and the southern boundary of farm DOORNRIVIER A no.507, to the south-eastern corner beacon of farm BELLAIR no.13. Proceed respectively along its southern boundary and that of FARM no.681 to the north eastern corner beacon of FARM no.18. Then proceed along the SAPS boundary to the inner north-western corner beacon of FARM no.681. Continue westwards along the remaining section of the southern boundary of farm BELLAIR no.13 to its south-western corner beacon. Proceed respectively along its inner western boundary and the southern boundary of farm HONDEWATER no.529 to its south-western corner beacon. Continue respectively along its western boundary, the western boundary of farm BRAKKE FONTEIN no.23 and the outer western boundary of farm BELLAIR no.13 to the south-eastern corner beacon of farm ZANDFONTEIN no.16. Proceed respectively along its southern boundary and that of farms IEDERS VERDRIET no.11 and PIKSTEELE KUIL no.10 to its south-western corner beacon. Proceed along the western boundary of farm PIKSTEELE KUIL no.10 to its north-western corner beacon. Proceed respectively along the southern boundaries of farms KLIPGAT no.6 and KLIPGAT no.4 to its south-western corner beacon. Proceed along its western boundary to its north-western corner beacon. Finally, proceed respectively along the eastern and northern boundaries of farm KOOKERS KLOOF no.3, and then along the outer western boundary of farm ANYSBERG FOREST RESERVE no.7 to its north-western corner beacon, which is the STARTING point.</p> <p>STARTING from the north-western corner beacon of FARM no.511, proceed respectively along its northern boundary and that of farms BARKHUIS BERG FOREST RESERVE no.2, DUBBEL BERG no.3 and DIEP RIVERS NEK no.4 to its north-eastern corner beacon. Proceed along the eastern boundary of farm BOVEN DIEP RIVIER no.5 and then respectively along the northern boundaries of farms ROODE MUUR no.6 and WILLEMSKRAAL no.7 to its north-eastern corner beacon. Proceed respectively along the western and northern boundaries of farm TRAKA no.12 to the south-western corner beacon of farm KLEIN PALMIET RIVIER no.14. Continue along its western boundary and then respectively along its northern boundary and that of farms SLAAPS BOSCH no.15 and LANGBOSCH RIVIER no.16 to the south-western corner beacon of farm ADJOINING SOMERSETS GIFT no.17. Proceed respectively along its western, northern and eastern boundaries to the north-eastern corner beacon of farm KEUR RIVIER no.18. Proceed along its eastern boundary and then respectively along the northern boundaries of farms ZOETKRAAL no.19 and BOVEN PALMIET RIVIER no.20 to the north-eastern corner beacon of farm HANIA BOSCH FOREST RESERVE no.21. Then proceed respectively along its eastern boundary and that of farm</p>

MAGISTERIAL DISTRICT	COURT ESTABLISHED	SEAT OF THE MAGISTRACY AND SUB-DISTRICTS	LOCAL LIMITS DEFINED BY POINT-TO-POINT DESCRIPTIONS
			<p>BLAAUW KRANTZ no.250 to its south-eastern corner beacon. Proceed respectively along its southern boundary and that of FARM no.287, and then along the SAPS boundary on the Indian Ocean low water mark, to the south-eastern corner beacon of farm SALTRIFOR no.241. Proceed respectively along its southern boundary and that of FARM no.496, FARM no.299 and farm ARCH ROCK no.296, to its south-western corner beacon. Continue along the SAPS boundary on the Low water mark, respectively passing farms MATJES RIVIER no.295, FARM no.545, FARM no.522, farm MATJES FONTEIN no.304, FARM no.305, farms LAGOON EDGE no.449, GANSE VALLEI no.444, HILL VIEW, BRAAIKLOOF no.443, GROOTFONTEIN no.456 and BRAAIKLOOF no.443 (again) to the north-western corner beacon of farm ROBBEBERG no.454. Proceed respectively along its northern, eastern and southern boundaries to its south-western corner beacon. Continue generally westwards along the SAPS boundary on the Low Water Mark, passing farm BRAKKLOOF no.443, to the south-eastern corner beacon of farm RODEFONTEIN no.440. Proceed respectively along its southern boundary and that of farm KRANS HOEK no.432, to its south-western corner beacon. Proceed along the eastern boundary of FARM no.558 to its south-eastern corner beacon. Then proceed respectively along its southern boundary and that of farm NOETZIE no.394 (eastern section), to its south-western corner beacon. Continue generally farms NOETZIE no.394 (western section), UITZIGT no.216, WALKER'S POINT no.215 and BUFFALO BAY FOREST RESERVE no.211, to its south-western corner beacon. Proceed along the southern boundary of farm THE BRINK no.205 to its south-western corner beacon (eastern section). Continue generally westwards, along the SAPS boundary on the Low Water Mark, passing farm THE BRINK no.205 (western section) to the south-western corner beacon of FARM no.185. Proceed along its southern boundary to its south-western corner beacon. Continue respectively along the south-eastern, southern, western and northern boundaries of farm RONDE VALLEY no.187 to its north-eastern corner beacon. Proceed respectively along the western and northern boundaries of farm HOOGEKRAAL no.182 (southern section) and continue along the northern boundary of farm HOOGEKRAAL UITSPANNING BOS no.265, to its north-eastern corner beacon. Proceed along the SAPS boundary (firstly eastwards across the river and then generally northwards along the east bank), respectively parallel to the western boundaries of farms HOOGEKRAAL no.182 (northern section), DIEP RIVIER no.178, FARM no.507 and FARM no.512 to its south-western corner beacon. Finally, proceed respectively along the western boundaries of FARM no.512 and FARM no.511, to its north-western corner beacon, which is the STARTING point.</p>
		Mossel Bay Sub-District of Garden Route magisterial district	<p>STARTING from the north-western corner beacon of farm ZITZI KAMMA no.3, proceed along its northern boundary and respectively that of farms RIETVALLEI AAN DE KLIPHEUVEL no.6, SPITSKOP RIVIER no.11, SPITSKOP RIVIER no.12, PAARDEKOP no.13, ROOI-HOOGS-KLOOF no.15, KOUMAS-HOEK no.16 and RUITERSBOSCH-STATION no.17, to its north-eastern corner beacon. Proceed respectively along the western, northern and eastern boundaries of farm GROOT-HOEK no.19 to its south-eastern corner beacon. Proceed respectively along the northern boundaries of farms MENSCH-BOSCH no.21, BRAK RIVIERS SPRUITEN no.134 and FARM no.340, to its north-eastern corner beacon. Continue respectively along its eastern boundary and that of farms JONKERSBERG no.221, JONKERS HOEK</p>

MAGISTERIAL DISTRICT	COURT ESTABLISHED	SEAT OF THE MAGISTRACY AND SUB-DISTRICTS	LOCAL LIMITS DEFINED BY POINT-TO-POINT DESCRIPTIONS
			<p>no.220, UITKYK no.224, VOORBURG no.255, and FARM no.289, to its south- eastern corner beacon. Proceed due south along the SAPS boundary (traversing farm DWARSWEG no.260) for approximately 232.5metres and then deviate generally south westwards (still traversing farm DWARSWEG no.260 and along the SAPS boundary) to the outer north-eastern corner beacon of farm RONDEHEUVEL no.256. Proceed along its eastern boundary to its south-eastern corner beacon, and then along the southern boundary of farm DWARSWEG no.260 to the outer north-western corner beacon of farm ANNEX DWARSWEG no.272. Continue generally north-westwards along the SAPS boundary, traversing farm DWARSWEG no.260, to the inner north- western corner beacon of farm ANNEX DWARSWEG no.272 and proceed along its northern boundary to its inner north-eastern corner beacon. Proceed generally eastwards along the SAPS boundary adjacent to the railway line (respectively traversing farms DWARSWEG no.260, EIGENDOMSGROND no.251 and HOOGTE KRAAL no.238). Continue adhering to the SAPS boundary, traversing farm HOOGTE KRAAL no.238 generally eastwards (and ceasing to locate adjacent to the railway line at the point where the railway line deviates northwards), to the north-western corner beacon of farm GLENTANA no.239. Then proceed along the southern boundary of farm HOOGTE KRAAL no.238 to its terminal south-eastern corner beacon. Proceed northwards along its eastern boundary to its inner south-eastern corner beacon. Then continue southwards along the SAPS boundary (parallel to the eastern boundary of farm HOOGTE KRAAL no.238), to the Indian Ocean low water mark. Proceed extensively westwards on the coastline, along the SAPS boundary on the low water mark, respectively passing numerous farms throughout the route, from farm HOOGTE KRAAL no.238 through to the south-eastern corner beacon of farm DROOGFONTEIN no.245. Continue respectively along its southern boundary, the SAPS boundary, the southern boundaries of farms FARM no.298, MOSSEL BAY RD no.344, FARM no.249, the SAPS boundary, the eastern boundary of farm VLEESCH BAAI STRAND no.266 and the eastern and southern boundaries of farm MISGUNST AAN DE GOURITZ RIVIER no.257, to its south-western corner beacon. Continue generally north-westwards along the SAPS boundary on the middle of the GOURITS RIVER, respectively passing the western boundaries of farms MISGUNST AAN DE GOURITZ RIVIER no.257, BRAKKEFONTEIN no.256 and VOGELVALLEY no.254, to the south- western corner beacon of farm DE HOEK no.255. Proceed respectively along its western boundary and that of FARM no.294, to the north-eastern corner beacon of farm PLATTEBOS no.443. Continue onstream along the SAPS boundary, traversing farm BONAVONTUUR no.234, to the south-eastern corner beacon of farm VALSCH RIVIERS MOND no.333. Proceed onstream along the western boundary of farm ELANDSRUG no.233 to its north-western corner beacon. Continue onstream along the SAPS boundary, traversing farm BUFFELSDRIFT no.191 to its north-eastern corner beacon. Proceed respectively along the western and southern boundaries of farm POTKLEY'S KRAAL no.195 to its south-eastern corner beacon. Proceed generally northwards onstream along the SAPS boundary to the south-eastern corner beacon of FARM no.322. Continue respectively along its southern boundary and that of farm PEACH GROVE no.199 to its south-western corner beacon. Proceed onstream along the SAPS boundary, traversing farm MIDDELDRIFT no.186 to the south-western corner beacon of farm SCHADUWDAL no.190. Continue along its western boundary and that of farms BOK DRIFT no.187 and RIET VLEI no.185, to the north-</p>

MAGISTERIAL DISTRICT	COURT ESTABLISHED	SEAT OF THE MAGISTRACY AND SUB-DISTRICTS	LOCAL LIMITS DEFINED BY POINT-TO-POINT DESCRIPTIONS
		Oudtshoorn Sub-District of Garden Route magisterial district	<p>eastern corner beacon of farm MIDDELDRIFT no.186. Proceed onstream along the SAPS boundary, traversing farm BAVIAANS HOEK no.181 to its southern corner beacon and then along its southern boundary to its south-western corner beacon. Proceed onstream along the SAPS boundary, traversing farm BUFFELSKRAAL no.167 to its southern corner beacon. Proceed respectively along its southern and inner-western boundaries to the north-eastern corner beacon of farm BUFFELSKRAAL SUID no.168. Proceed onstream along the SAPS boundary, traversing farm BUFFELSKRAAL no.167 to the southern corner beacon of farm BUFFELS HOEK no.164. Proceed along its western boundary to its northern corner beacon. Continue along the SAPS boundary on the middle of the GOURITS RIVER, respectively passing the southern and western boundaries of farm MULLERSHOOP no.106 and the western boundary of farm DIE POORT no.107, to the south-eastern corner beacon of farm ZEEKOEEDRIFT no.162. Continue respectively along the western boundaries of farm DIE POORT no.107, MULLERSHOOP no.106, BITOUWS KLOOF no.97, RIETVALLEI AAN DE KLIPHEUVEL no.6 and ZONDER HEK no.1, to its north-western corner beacon. Continue onstream along the SAPS boundary, traversing farm ZAND DRIFT no.36, to a point on its eastern boundary, which is approximately 733.2metres from its south-eastern corner beacon. Proceed respectively along the western boundaries of farms RING MUUR no.7 and KLEIN VLAKTE no.8, to a point which is approximately 115.5metres north of the north eastern corner beacon of farm ZAND DRIFT no.36. Proceed due west along the SAPS boundary, traversing farm ZAND VLAKTE no.2, to a point on its western boundary which is approximately 50metres from its south western corner beacon. Finally, proceed respectively along the western boundaries of farms ZAND VLAKTE no.2 and ZITZI KAMMA no.3, to its north-western corner beacon, which is the STARTING point.</p> <p>STARTING from the north-western corner beacon of farm KRIEGASBERG no.1, proceed along its northern boundary and respectively that of farms, PLAAT BERG no.2, WAARBOOM BERG no.3, ALBERT BERG no.4, OLIVE BERG no.5, BUSHMANS BERG no.6, BOTHAS HOEK no.7, TIGER BERG no.8, TAFEL BERG no.9, UITKYK no.12, BLAAUWPUNT no.13, ERIN no.14, ZWARTBERG no.15 and BLESBERG no.16 to its north-eastern corner beacon. Proceed along its eastern boundary and then respectively the eastern and southern boundaries of farm WATERKLOOF EN KRUISRIVIER no.17, to the north-eastern corner beacon of farm ROODEHEUVEL no.71. Proceed respectively along its eastern boundary and that of farm KLEINBERG no.128, to its south-eastern corner beacon. Continue respectively along its southern boundary and that of farms ROODE ELS KLOOF no.126, VERMAAKS RIVIER no.125, ANNEX LEEUW BLAD no.129, WAGEN PADS NEK no.130, PAARDE BERG no.132, PAARDEBERG no.134 and KAMANASSIE no.135 to its south-western corner beacon. Proceed respectively along the eastern boundaries of farms KLEINS VLAKTE no.168 and MISTKRAAL no.169, and then respectively along its southern boundary and that of farm WAGENAARS KRAAL no.166 to the north-western corner beacon of farm ANNEX WELBEDAGT no.21. Proceed respectively along the eastern and southern boundaries of farm KLEINFONTEIN no.22, to the north-eastern corner beacon of farm ANNEX KLEIN FONTEIN no.23. Proceed respectively along its eastern boundary and the northern boundary of farm WELBEDAG no.24, to its north-eastern corner beacon. Proceed along the northern boundary of farm ZOUT KLOOF no.27 and</p>

MAGISTERIAL DISTRICT	COURT ESTABLISHED	SEAT OF THE MAGISTRACY AND SUB-DISTRICTS	LOCAL LIMITS DEFINED BY POINT-TO-POINT DESCRIPTIONS
			<p>then respectively along the western, northern and eastern boundaries of farm ZOUT KLOOF no.26 to its south-eastern corner beacon. Proceed respectively along the eastern boundaries of farm WELBEDAG no.24 and KLIPPEDRIF no.81 to its south-eastern corner beacon. Continue respectively along the western and southern boundaries of farm PALMIET DRIFT no.80, and respectively along the eastern and southern boundaries of farm BEVERAAS KLOOF no.86 to its south-western corner beacon. Then proceed respectively along the northern and western boundaries of farm MODDERAAS KLOOF no.133 to its south-western corner beacon. Continue respectively along the southern boundaries of farms KANDELAARS & DOORN RIVIERS no.222 and BAD HOPE no.221. Proceed respectively along the eastern, northern and western boundaries of farm GROOT-HOEK no.19 to the north-eastern corner beacon of farm RUITERSBERG no.207. Proceed respectively along its eastern and western boundaries to its north-western corner beacon. Continue respectively along the southern boundaries of farms OSSE HOEK no.206, EENDE KRAAL no.205, FOURIESBERG no.204, PAARDE VLEIBERG no.203, PAARDEN VLEI no.202 and VAN ZYLS BERG no. 201, to the north-western corner beacon of farm ZITZI KAMMA no.3. Then proceed (generally northwards) along the SAPS boundary on the GOURITS RIVER, traversing respectively farms VAN ZYLS BERG no.201, BUFFELS DRIFT no.34, UITSPAN no.199, GROENBERG no.195, TIERKLOOF no.194, SLANGE RIVIER ANNEX no.193, UITSPAN no.199 (again), PLATTE RUG no.219, BOSCHBERG no.198, PLATTE RUG no.219 (again), PRETORIUS KRAAL no.218, PLATTE RUG no.219 (again), GROOTKLOOF no.176, AANLOKKING no.175 and UITZICHT no.173, to the point of intersection of the SAPS boundary (on the GOURITS RIVER) with the south-eastern boundary of farm UITZICHT no.173 and then along that boundary to its south-eastern corner beacon. Continue respectively along the northern and eastern boundaries of farm BOSCHBERG no.198 to the south-western corner beacon of farm SLANGE RIVIER ANNEX no.193. Proceed respectively along its northern boundary and that of farms TIERKLOOF no.194, GROENBERG no.195, SLANGE RIVIER ANNEX no.193 (eastern section), KLEINFONTEIN no.197 and FARM no.250 to the south-western corner beacon of farm BOSCHKLOOF no.81. Proceed respectively along its southern boundary and the western boundary of farm RIET FONTEIN no. to the south-western corner beacon of farm UITVLUGT no.80. Proceed respectively along its southern and eastern boundaries to its north-eastern corner beacon. Proceed respectively along the southern and eastern boundaries of farm LANGVERWAGT no.78 to its north-eastern corner beacon. Proceed respectively along the northern boundaries of farms SERINGLANING no.155 and NOOITGEDACHT no.153 to its north-eastern corner beacon. Proceed respectively along the western boundaries of FARM no.99 and the eastern boundary of farm DORINKLOOF no.42 to its north-eastern corner beacon. Finally proceed respectively along the western boundaries of farms VOGELFONTEIN no.39, WELGEVONDEN no.38 and KRIEGASBERG no.1 to its north-western corner beacon, which is the STARTING point.</p>

MAGISTERIAL DISTRICT	COURT ESTABLISHED	SEAT OF THE MAGISTRACY AND SUB-DISTRICTS	LOCAL LIMITS DEFINED BY POINT-TO-POINT DESCRIPTIONS
Overberg	Hermanus	Hermanus main seat of Overberg magisterial district	<p>STARTING from the south-western corner beacon (at the Low Water Mark) of farm ROOI SAND no.564, proceed respectively along its western and northern boundaries, the eastern boundaries of FARM no.565 and FARM no.542 and the southern boundary of farm BOT RIVIER no.474 to its south-eastern corner beacon. Continue respectively along the northern and eastern boundaries of farm JOSEPHS KRAAL no.540, the northern and eastern boundaries of farm PAARDE POORT no.539 and the eastern boundary of farm BERG RAND no.538 to its south-eastern corner beacon. Proceed respectively along the eastern boundary of farm HEMEL EN AARDE no.587 and the northern boundary of farm GLEN VARLOCH no.591 to its north-eastern corner beacon. Then proceed respectively along the northern and eastern boundaries of FARM no.986 to the north-western beacon of farm VOGEL GAT no.59. Continue respectively along its northern boundary and that of farms BELLE VUE no.631 and MORNING STAR no.630, to its north-eastern corner beacon. Proceed respectively along the southern boundaries of farms BOSCHKOP no.603 and ELONDS KLOOF no.604 and then respectively along the northern boundaries of FARM no.627 and FARM no.626, to its north-eastern corner beacon. Continue respectively along its eastern boundary, the northern and eastern boundaries of FARM no.625, the northern and eastern boundaries of farm HAGEDISBERG OUTSPAN no.661 to the north-western corner beacon of farm PAARDEBERGS RIVIER no.984. Proceed along its northern boundary and respectively that of FARM no.665, FARM no.667 and FARM no.668, to its north-eastern corner beacon. Proceed respect PAAPJES VALLEY no.679 (eastern section) and continue southwards on their linear extension along the SAPS Boundary, respectively traversing FARM no.1006 and farm LANGVERWACHT no.896 to a point on its southern boundary that is approximately 485 metres east of its south-western corner beacon. Then continue respectively along the northern and western boundaries of farm LANDMETERS KOP no.681 to the south-western corner beacon of farm PAAPJES VALLEY no.679 (western section). Proceed respectively along the eastern boundaries of FARM no.898 and FARM no.682 to its south-eastern corner beacon. Proceed respectively along its southern boundary, the eastern boundary of FARM no.683 and then respectively along its southern boundary and that of farms GOED VERTROUW no.684 and HELDERFONTEIN no.688, to its south-western corner beacon. Proceed respectively along the western and southern boundaries of FARM no.694 and then respectively along the western boundaries of FARM no.695, farm SAND DOWN ESTATE no.220 and FARM no.221 to intersect the SAPS boundary on the Low Water Mark. Continue generally eastwards along the SAPS boundary on the Low Water Mark, adjacent respectively to the southern boundaries of farms UKR EAST no.706, UKR WEST no.707, the SAPS Area, farm KLIP FONTEYN no.711 (eastern section), SAPS Area and farm KLIP FONTEYN no.711 (western section). Continue generally northwards along the SAPS boundary on the Low Water Mark, adjacent respectively to the western boundaries of farm KLIP FONTEYN no.711, SAPS Area, farm WALKERS BAY no.713, WALKERS BAY FOREST RESERVE no.724, SAPS Area, FARM no.581, SAPS Area, farm HOEK VAN DE BERG no.572 and SAPS Area, the southern boundary of farm MIDDLE VLEI no.566, SAPS Area and the southern boundary of farm ROOI SAND no.564, to its south-western corner beacon, which is the STARTING point.</p>
		Cape Agulhas Sub-District of Overberg magisterial	<p>STARTING from the north-western corner beacon of farm SOUT KUIL no.739, proceed respectively along its northern boundary and that of farms GRAUW HEUVEL no.3, BLAUWE KLIP no.5 and RIETFONTEIN no.6, to its north-eastern corner beacon. Proceed along its eastern boundary and then respectively along the northern boundaries of farms KLIP BANKS KLOOF no.7, FARM no.8, REMHOOGTE no.9 and</p>

MAGISTERIAL DISTRICT	COURT ESTABLISHED	SEAT OF THE MAGISTRACY AND SUB-DISTRICTS	LOCAL LIMITS DEFINED BY POINT-TO-POINT DESCRIPTIONS
		district	<p>BRASSE FONTEIN no.51, to its north-eastern corner beacon. Continue respectively along its eastern boundary and the northern and eastern boundaries of farm WIT RUG no.79, to the north-western corner beacon of farm WIND HOEK no.78. Proceed respectively along its northern and eastern boundaries to the north-western corner beacon of farm CUPIDOS KRAAL no.62 (western section). Proceed generally south-eastwards (traversing farm CUPIDOS KRAAL no.62) for approximately 1.6 Km along the SAPS boundary, on a linear extension of the eastern boundary of farm WIND HOEK no.78. Continue eastwards thereon, directly to a point on the eastern boundary of farm CUPIDOS KRAAL no.62 (western section), which is approximately 920 metres from its south-eastern corner beacon. Proceed respectively along its eastern boundary and the northern boundary of farm DRANK VLEI no.74, to the south-eastern corner beacon of farm CUPIDOS KRAAL no.62 (eastern section). Proceed respectively along the western and northern boundaries of farm POTTEBERG ESTATE no.516 its inner-north-western corner beacon. Continue along the SAPS boundary to the south-western corner beacon of FARM no.517, and then respectively along its western, northern and eastern boundaries to the south-western corner beacon of farm MELK HOUT RIVIER no.492. Proceed along its southern boundary to its outer-south-eastern corner beacon. Proceed generally south-eastwards (traversing farm POTTEBERG ESTATE no.516) along the SAPS boundary for approximately 3.2Km, then deviate generally eastwards along the SAPS boundary on the southern edge of the SAN SEBASTIAN NATURE RESERVE to intersect the eastern boundary of farm POTTEBERG ESTATE no.516 at a point on its eastern boundary approximately 1.6 Km north of its inner-south-eastern corner beacon and continue along its eastern boundary to the Indian Ocean low water mark. Then proceed generally southwards along the southern boundary of farm POTTEBERG ESTATE no.516 on the Indian Ocean low water mark, then deviating generally westwards thereon to the south-eastern corner beacon of farm DRANK VLEI no.74. Proceed respectively along its southern boundary and that of farm SKIHAVEN no.337, to its inner-eastern corner beacon. Continue eastwards along the SAPS boundary on the Low Water Mark, to the northern beacon of farm KLIP FONTEIN no.64 (northern section). Proceed respectively along its seaward boundary and that of farms SKIHAVEN no.337, KLIP FONTEIN no.64 (southern section), BUFFELS FONTEIN no.170, FARM no.324, DOLLAS DOWNS no.264 & the SAPS boundary, MEULVLEY no.265, BUSHY PARK no.269, KLIP FONTEIN no.272, ZOETENDALS VLEI no.280, SAPS Area, PAAPEKUIJL FONTEIN no.281 (northern section), SAPS Area, PAAPEKUIJL FONTEIN no.281 (southern section), SAPS Area, PAAPEKUIJL FONTEIN no.281 (western section), BRANDFONTEIN no.292, RIETFONTEIN no.293 (eastern section), SAPS Area, RIETFONTEIN no.293 (western section), RATTEL RIVIER no.300, SAPS Area, DIE DAM no.302, FARM no.303, FARM no.304, FARM no.306, FARM no.340 (eastern section), FARM no.357, FARM no.340 (western section), FARM no.339, FARM no.338, farm BUFFEL JAGT no.309, FARM no.311, farm HAGELKRAAL no.318, SAPS Area, farm KLEIN HAGEL KRAAL no.321, SAPS Area, FARM no.227, FARM no.385 and FARM no.221, to its south-western corner beacon. Continue along its western boundary and respectively that of farms SAND DOWN ESTATE no.220, FARM no.695, to its north-western corner beacon. Proceed respectively along the southern, western and northern boundaries of FARM no.694 and the northern boundaries of farms BEN LOMOND no. 690 and DENZAL no.689, to its north-eastern corner beacon. Continue respectively along its eastern boundary and that of farm THE HELL no.737, to its south-eastern corner beacon. Proceed respectively along the southern and eastern boundaries of FARM no.683, to its north-</p>

MAGISTERIAL DISTRICT	COURT ESTABLISHED	SEAT OF MAGISTRACY AND SUB-DISTRICTS	LOCAL LIMITS DEFINED BY POINT-TO-POINT DESCRIPTIONS
		Swellendam Sub-District of Overberg magisterial district	<p>eastern corner beacon. Proceed respectively along the northern boundary of FARM no.204 and the western and northern boundaries of farm LANDMETERS KOP no.681, to a point on the southern boundary of farm LANGVERWACHT no.896, that is approximately 485 metres east of its south-western corner beacon. Continue northwards along the SAPS boundary, on a (southwards) linear extension of the south-eastern boundary of farm POKKIES KRAAL no.129 (eastern section), respectively traversing farms LANGVERWACHT no.896 and FARM no.1006, to the south-eastern corner beacon of farm POKKIES KRAAL no.129 (eastern section). Proceed respectively along the western and northern boundaries of farm SANDIES GLEN no.129 to the south-western corner beacon of farm HELDER FONTEIN no.126. Proceed respectively along its western boundary and the western and northern boundaries of FARM no.332, the northern boundaries of farms HELDER FONTEIN no.126 and TUIN PLAATS no.121, to its north-eastern corner beacon. Proceed respectively along the western boundaries of farms ELANDSKLOOF no.117, REMHOOGTE no.120, FAIRFIELD ANNEXE no.119, FARM no.32 and LEEUVEN RIVIER no.27, to its north-western corner beacon. Then traverse farm GROOT BAAKS KOP no.29 generally north-eastwards along the SAPS boundary, to a point located on the southward linear extension of the of the western boundary of farm MATJES KLOOF no.26, that is approximately 1088 metres south of its of its south-western corner beacon. Continue traversing farm GROOT BAAKS KOP no.29 due north along the SAPS boundary to the south-western corner beacon of farm MATJES KLOOF no.26. Proceed respectively along its western and northern boundaries, to a point on its northern boundary that is approximately 1040 metres west of the south-eastern corner beacon of farm LANGE KUIL no.393. Then traverse farm LANGE KUIL no.393 due north along the SAPS boundary, to the south-western corner beacon of FARM no.740. Finally, proceed respectively along its southern boundary and the western boundary of farm SOUT KUIL no.739, to its north-western corner beacon, which is the STARTING point.</p> <p>STARTING from the north-west corner beacon of farm EYERPOORT no.4, proceed respectively along its northern and eastern boundaries to the north-western corner beacon of farm BELLAIR no.13 (western section). Continue respectively along its northern boundary and that of farms HOTTENTOTS DAM no.6 and BELLAIR no.13 (eastern section), to the south-eastern corner beacon of farm ZANDFONTEIN no.16. Proceed along the SAPS boundary (traversing farm BELLAIR no.13) directly to the south-western corner beacon of farm BRAKKE FONTEIN no.23. Proceed respectively along its southern boundary and that of farm HONDEWATER no.529, to its south-eastern corner beacon. Continue generally southwards along the SAPS boundary (traversing farm BELLAIR no.13) to a point that is 7.85 Km east of the central boundary of farm BELLAIR no.13. Then proceed due east along the SAPS boundary (still traversing farm BELLAIR no.13) to a point on the central boundary of farm BELLAIR no.13, that is approximately 2.75 south of the boundary. Continue respectively north, then east along the central boundary of farm BELLAIR no.13, to the outer north-western corner beacon of FARM no.681. Then proceed along the northern boundary of FARM no.681 to its inner north-western corner beacon. Proceed along the SAPS boundary (traversing FARM no.681) to the north-western corner beacon of FARM no.22. Proceed along its northern boundary to its north-eastern corner beacon. Then proceed respectively along its eastern boundary and that of FARM no.21, farm ZANDHOEK no.26, FARM no.2 and FARM no.77, to its south-eastern corner beacon. Continue respectively along its southern and western boundaries, to the north-eastern corner beacon of farm THE GROOTVADERSBOSCH ESTATE no.114. Proceed respectively along its northern boundary</p>

MAGISTERIAL DISTRICT	COURT ESTABLISHED	SEAT OF THE MAGISTRACY AND SUB-DISTRICTS	LOCAL LIMITS DEFINED BY POINT-TO-POINT DESCRIPTIONS
			<p>and that of farm LISMORE no.137, to intersect the western edge of the railway reserve. Then proceed generally southwards along the SAPS boundary on the western edge of the railway reserve, traversing the boundary area dividing farm LISMORE no.137 and FARM no.121, then the boundary area dividing farm LISMORE no.137 and farm SOUTHEY no.122 to its north-eastern corner beacon. Proceed along the western boundary of FARM no.120, to the north-western corner beacon of FARM no.119. Then proceed along its western boundary and that of farm TRADOUW no.118 to the north-eastern corner beacon of FARM no.576. Proceed respectively along its northern, western and southern boundaries to the north-western corner beacon of farm HONING KLIP no.135. Continue respectively along the eastern and southern boundaries of farm LISMORE no.137 and the southern boundary of farm RIET KUIL OUTSPAN no.279, to its south-western corner beacon. Proceed respectively along the northern boundary of farm RIET KUIL OUTSPAN no.278, the eastern boundary of farm KINKO no.275 and the eastern boundary of farm COERANNIE no.289, to the north-eastern corner beacon of farm ROOI DRAAI no.291. Proceed respectively along its eastern boundary and the northern, eastern and southern boundaries of FARM no.528 to the south-eastern corner beacon of farm DORDRECHTS DRIFT no.333. Proceed respectively along its southern boundary and the eastern boundaries of FARM no.685 and farm MICHELS KRAAL no.457 to the north-western corner beacon of farm PAARDEN KLOOF north no.461. Then proceed generally south-westwards (traversing farm MICHELS KRAAL no.457) on a linear extension of the northern boundary of farm PAARDEN KLOOF north no.461, to intersect the middle of the BREE RIVER. Proceed respectively along the southern boundaries of farms MICHELS KRAAL no.457, FARM no.460, farm PAARDE KLOOF no.458 and INHOEK no.493 (northern section) to its south-eastern corner beacon. Proceed respectively along the western boundaries of farms KADIE no.536 and INHOEK no.493 (southern section) to the north-western corner beacon of farm STOFFELS RIVIER no.494. Continue respectively along its northern boundary and that of farms MELK HOUT RIVIER no.492 and THE POTTEBERG ESTATE no.516 and the SAPS AREA, to the Indian Ocean low water mark. Continue generally southwards along the SAPS boundary on the Indian Ocean low water mark adjacent to the SAPS AREA, to the outer-south-eastern corner beacon of farm THE POTTEBERG ESTATE no.516. Proceed along its eastern boundary to a point that is approximately 1.6 Km north of its inner-south-eastern corner beacon. Deviate due west (traversing farm THE POTTEBERG ESTATE no.516) along the southern edge of the SAN SEBASTIAN NATURE RESERVE for approximately 11.9 Km, then proceed to the outer-south-eastern corner beacon of farm MELK HOUT RIVIER no.492. Proceed respectively along its south-eastern, southern and western boundaries, to the north-eastern corner beacon of FARM no.517. Continue respectively along its northern and western boundaries to its south-western corner beacon. Proceed along the SAPS boundary to the inner-north-western beacon of farm THE POTTEBERG ESTATE no.516. Continue respectively along its northern and western boundaries to the south-eastern corner beacon of farm CUPIDOS KRAAL no.62 (eastern section). Then continue respectively along its southern boundary and the southern and western boundaries of farm GOEDGELOOF no.63, to a point on its western boundary that is approximately 920 metres north of its south-western corner beacon. Continue generally westwards along the SAPS boundary, traversing farm CUPIDOS KRAAL no.62, to a point that is approximately 1.6 Km from the south-eastern corner beacon of farm WIND HOEK no.78, on a south-eastern linear extension of its eastern boundary. Then proceed to the south-eastern corner beacon of farm WIND HOEK no.78 and</p>

MAGISTERIAL DISTRICT	COURT ESTABLISHED	SEAT OF THE MAGISTRACY AND SUB-DISTRICTS	LOCAL LIMITS DEFINED BY POINT-TO-POINT DESCRIPTIONS
			<p>continue respectively along its eastern and northern boundaries to its north-western corner beacon. Proceed respectively along the eastern and northern boundaries of farm WIT RUG no.79 to the south-eastern corner beacon of farm BRAKKE FONTEIN no.5. Continue respectively along its eastern and northern boundaries to its north-western corner beacon. Proceed respectively along the northern boundaries of farms REMHOOGTE no.9, FARM no.8 and KLIP BANKS KLOOF no.7, to its northern beacon. Proceed along the eastern boundary of farm RIETFONTEIN no.6 to its north-eastern corner beacon. Then proceed along its northern boundary and that of farms BLAUWE KLIP no.5, GRAUW HEUVEL no.3 and SOUT KUIJL no.739, to the south-western corner beacon of farm HENNOCHS DAL no.421. Continue respectively along its western boundary and that of farm BRAKFONTEIN no.416, to its north-western corner beacon. Proceed along its northern boundary and that of TREINSKRAAL A no.417, DE FARM no.415. Proceed respectively along its western boundary and that of TREINSKRAAL A no.417, DE POORT no.408 and DASSIEDALE SWELLENDAM FOREST R no.401, to its north-western corner beacon and then continue for a distance of approximately 210 metres along a northward linear extension of its western boundary, to intersect the SAPS boundary. Proceed eastwards along the SAPS boundary to the north-eastern corner beacon of farm DASSIEDALE SWELLENDAM FOREST R no.401. Proceed respectively along its north-eastern boundary, the northern boundary of FARM no.400 and the western boundary of farm BERG FONTEIN no.233, to its north-western corner beacon. Continue along its northern boundary and respectively that of FARM no.667, farms BOSCHHEUVEL no.239, AVONTUUR no.241 and FARM no.240, to its north-eastern corner beacon. Proceed respectively along the western and northern boundaries of farm KLIPFONTEIN no.242, to the south-eastern corner beacon of FARM no.229. Proceed respectively along the western, northern and eastern boundaries of farm HESSEQUAS no.530, to the south-eastern corner beacon of farm GEMINAG no.217. Proceed respectively along the outer-eastern and southern boundaries of farm KLIPFONTEIN no.242, to its south-western corner beacon. Proceed respectively along the western boundary of arm KLIPFONTEIN no.242 and the western and southern boundaries of FARM no.372, to the south-western corner beacon of FARM no.660. Then proceed along its southern boundary for approximately 680 metres and continue to a point on its northern boundary that is approximately 490 metres from its north-western corner beacon. Proceed respectively along its northern and eastern boundaries to the north-eastern beacon of farm NAAUWKLOOF no.384. Proceed respectively along its eastern boundary and the southern and eastern boundaries of farm KLEINFONTEIN no.367, to the north-western corner beacon of farm DIAMANT no.571. Continue respectively along its northern boundary and the western and northern boundaries of farm VOLMOED no.523, to its northern corner beacon. Proceed respectively along the southern and western boundaries of farm VOORHUIS no.249, to its north-western corner beacon. Continue respectively along the outer and inner eastern boundary of farm POTJES KRAAL no.244, and then along the southern boundary of farm DROOGE RIVIER no.201, to the south-western corner beacon of FARM no.551. Proceed along entire western boundary to its north-western corner beacon. Continue respectively along the southern and western boundaries of farm KLIP RIVIER no.190, to its north-western corner beacon. Proceed respectively along the southern, western and northern boundaries of farm LEEUEW RIVER BERG FOREST RESERV no.171 and the northern boundary of farm SWELLENDAM FOREST RESERVE no.169, to the south-western corner beacon of farm LEEUEW RIVER BERG FOREST RESERV no.170. Proceed respectively along its western boundary and that of farms HET</p>

MAGISTERIAL DISTRICT	COURT ESTABLISHED	SEAT OF THE MAGISTRACY AND SUB-DISTRICTS	LOCAL LIMITS DEFINED BY POINT-TO-POINT DESCRIPTIONS
		Theewaterskloof District of Overberg magisterial district	<p>GOED GELOOF no.70, WINDVOGELS KRAAL no.43, VOORSPOED no.568 and RIETKUIL no.42, to its north-western corner beacon. Continue respectively along its northern boundary and that of farms VOORSPOED no.568, to its north-eastern corner beacon. Proceed along its eastern boundary and then respectively along the southern and eastern boundaries of farm KLEINBERG no.139, to its north-eastern corner beacon. Proceed respectively along the western boundaries of farm SWELLENDAM RD no.625, FARM no.40, SWELLENDAM RD no.622 and FARM no.1, to its north-western corner beacon. Finally, continue respectively along its northern boundary and the western boundary of farm EYERPOORT no.4, to its north-western corner beacon, which is the STARTING point.</p> <p>STARTING from the northern corner beacon of farm EENZAAMHEID no.1, proceed along its eastern boundary to its south-eastern corner beacon. Then proceed along the northern boundary of farm ELANDS KLOOF no.5 and then respectively along its eastern boundary and that of farm DROOGE RIVIER no.6, to its south-eastern corner beacon. Continue respectively along the northern boundaries of farms RADYN no.24, WAGGENBOOMSKLOOF no.25, SILVERSTREAM no.26 and FARM no.780, to its north eastern corner beacon. Proceed respectively along the southern boundary of farm WATERVALS KLOOF no.586 and the northern and eastern boundaries of farm LANGE BERG no.31 to its south-eastern corner beacon. Continue respectively along the northern boundaries of farms LANG GEZOCHT no.32, KANON BERG no.33 and GAL GE BERG no.34 to its north-eastern corner beacon. Proceed along the eastern boundary of farm ZILVERMYN no.36 to its south-eastern corner beacon. Continue respectively along the northern boundaries of FARM no.144, farm THE OAKS no.145, FARM no.144, farms BYE NEST KRANTZ no.153, ZONDER END FOREST RESERVE no.168, VOORUITZIGT no.175 and OLIFANTSBOSCH no.176 to its north-eastern corner beacon. Proceed due east along the southern boundary of FARM no.176 for approximately 2,713 Km, then deviate directly due south along the SAPS boundary, traversing farm DASSIEDALE SWELLENDAM FOREST RESERVE no.401, to the north-western corner beacon of farm DE POORT no.408. Continue respectively along its western boundary and that of farm TREINSKRAAL A no.417 and FARM no.415, to its south-western corner beacon. Proceed respectively along the northern and western boundaries of farm BRAKFONTein no.416, to its south-western corner beacon. Proceed respectively along the western boundary of farm ENGELA no.418 and the northern boundary of farm SOUT KUIL no.739 to the north-eastern corner beacon of farm LANGE KUIL no.393. Proceed respectively along its eastern boundary, the SAPS boundary (traversing FARM no.740) and the southern boundary of FARM no.740 to its south-western corner beacon. Then proceed due south along the SAPS boundary, traversing farm LANGE KUIL no.393, to a point on its southern boundary that is approximately 1040 metres west of its south eastern corner beacon. Proceed respectively along the northern and western boundaries of farm MATJES KLOOF no.26, to its south-western corner beacon. Proceed respectively along the western boundaries of farms GROOT BAAKS KOP no.29, and LEEUVEN RIVIER no.27 to its south-western corner beacon. Then proceed respectively along the northern and eastern boundaries of farm HANSJES RIVIER no.616 to its south-eastern corner beacon. Proceed respectively along its southern boundary and that of FARM no.618, FARM no.619, and FARM no.620 to its south-western corner beacon. Proceed respectively along its western boundary and the southern and western boundaries of FARM no.753 to its north-western corner beacon. Proceed respectively along the southern and western boundaries of FARM no.624 to the south-eastern corner beacon of FARM no.1011. Continue respectively along its southern</p>

MAGISTERIAL DISTRICT	COURT ESTABLISHED	SEAT OF THE MAGISTRACY AND SUB-DISTRICTS	LOCAL LIMITS DEFINED BY POINT-TO-POINT DESCRIPTIONS
			<p>boundary and that of FARM no.606, farms ELANDS KLOOF no.604, BOSCHKOP no.603, FARM no.773, FARM no.599 and DIEPGAT no.597, to the south-eastern corner beacon of FARM no.590. Proceed respectively along its western boundary, the eastern boundary of farm HEMEL EN AARDE no.587 and the northern boundaries of farms BERG RANDT no.538 and PAARDE POORT no.539 to the south-eastern corner beacon of farm PAARDEKLOOF no.475. Proceed respectively along its southern and western boundaries, then the southern boundary of FARM no.781 and finally the eastern and southern boundaries of farm BOT RIVIER no.474, to its south-western corner beacon. Continue respectively along the eastern boundary of FARM no.542, the eastern and southern boundaries of FARM no.565 and the western boundary of farm ROOI SAND no.564 to its south-western corner beacon at the Low Water Mark. Continue respectively along the southern boundaries of FARM no.892 and farm THE DRAAY no.563 to its south-western corner beacon. Then proceed along the SAPS boundary on the Low Water Mark, to the south-eastern corner beacon of FARM no.862. Proceed along its southern boundary to its south-western corner beacon. Continue generally westwards along the SAPS boundary on the Low Water Mark, to the south-eastern corner beacon of farm HANGKLIP no.559. Proceed along its entire southern boundary, to its south-western corner beacon. Then proceed generally northwards along the SAPS boundary on the Low Water Mark, to the central-west beacon of farm HANGKLIP no.559. Proceed along its western boundary to its north-western corner beacon. Continue generally northwards along the SAPS boundary on the Low Water Mark to the south-western corner beacon of FARM no.939. Proceed along its western boundary to its north-western corner beacon. Continue along its northern boundary to the south-western corner beacon of farm ROCK VIEW no.311. Proceed along its western boundary to its <i>inner</i> north-western corner beacon. Then proceed generally north-eastwards along the SAPS boundary, to a point that is located approximately 1533.5 metres from the south-eastern corner beacon of FARM no.358, on an eastward linear extension of its southern boundary. Continue along the SAPS boundary, directly to the south-eastern corner beacon of FARM no.358. Proceed respectively along the eastern boundaries of FARM no.358 and FARM no.874 as well as the southern boundary of FARM no.303, to its north-western corner beacon. Continue respectively along the northern boundaries of FARM no.874, FARM no.304, FARM no.873 and farm STEENBRAZEMS RIVIER no.302 to the south-eastern corner beacon of farm RIDGE no.836. Proceed along the SAPS boundary (traversing farm RIDGE no.836) to the north-eastern corner beacon of FARM no.1369. Continue along the SAPS boundary (on the CAPE TOWN / OVERBERG MAGISTERIAL DISTRICT BOUNDARY), traversing farms RIDGE no.836 and LEAST NURSCH no.835 (respectively adjacent to its southern and eastern boundaries) to the northern beacon of farm LEAST NURSCH no.835. Proceed along the SAPS boundary to the northern beacon of farm EENSBEDROGEN no.92. Proceed generally north-eastwards (on the CAPE WINELANDS / OVERBERG MAGISTERIAL DISTRICT BOUNDARY) along the eastern boundary of farm FRENCH HOEK FOREST RESERVE no.1023, to the north-eastern corner beacon of farm RUS BOSCH no.16. Finally, proceed respectively along the southern, eastern and northern boundaries of farm PURGOTRY OUTSPAN no.1135 and the western boundary of farm EENZAAMHEID no.1 to its northern corner beacon, which is the STARTING point.</p>

MAGISTERIAL DISTRICT	COURT ESTABLISHED	SEAT OF THE MAGISTRACY AND SUB-DISTRICTS	LOCAL LIMITS DEFINED BY POINT-TO-POINT DESCRIPTIONS
West Coast	Vredendal	Vredendal main seat of West Coast magisterial district	<p>STARTING from the north-western corner beacon of farm KAROËTJES KOP no.150, proceed respectively along its northern boundary and the western boundary of farm KLEIN KOGEL FONTEIN no.148 to its north-western corner beacon. Continue respectively along its northern boundary and that of farm KOEGEL FONTEIN no.147, to the south-western corner beacon of BIESJES FONTEIN no.149. Proceed respectively along its western and northern boundaries to its north-eastern corner beacon. Proceed respectively along the western boundary of farm STOF KRAAL no.42 and the northern boundaries of farms MOORDENAARS KRAAL no.41, BRUINJESHOOGTE no.40, BRAKPUTS no.38 and EENKOKERBOOM no.37 to its north-eastern corner beacon. Continue respectively along the western boundaries of farms LANGEDAM no.35, MODDERFONTEIN no.33, DRAAIHOEK ANNEX no.28, BOKKRAAL no.26 and HARTEBEEST RIVIER no.25 to its northern corner beacon. Proceed respectively along its eastern boundary and that of FARM no.413 and FARM no.412 to its north-eastern corner beacon. Proceed along the southern boundary of FARM no.410 and then respectively along the eastern boundaries of FARM no.461, KLEIN MATJESFONTEIN no.2 and the western and southern boundaries of FARM no.407, to the north-western corner beacon of FARM no.406. Proceed respectively along its western boundary and that of FARM no.405 to its south-western corner beacon. Proceed respectively along the northern boundaries of farms KOKER BOOM KRAAL no.13 and ROODE KLOOF no.14 and then respectively along its eastern boundary and that of farms GROOT KLIP no.16 and ROODE SLOOT VLAKTE no.123 to its south-eastern corner beacon. Proceed respectively along its southern boundary, the northern and eastern boundaries of farm DROOGTE HOUTS BERG VLAKTE B no.83 to its south-eastern corner beacon. Continue respectively along the eastern boundaries of farms KALK GAT VLAKTE no.84, KALK GAT no.85, GEMSBOK RIVIER OOST no.86, KLEIN FONTEIN RIVIER no.87, ENGELSCHE PUNT EXTENSION no.221, to the north-western corner beacon of farm KROMVLEI no.224. Proceed respectively along its northern and eastern boundaries and the northern boundary of farm ELANDS FOOTPATH RIVIER no.223, to its north-eastern corner beacon. Proceed respectively along the eastern boundaries of farms VIERFONTEIN no.240 and VIERFONTEIN EXTENSION no.235 to its south-eastern corner beacon. Proceed respectively along its southern boundary, the eastern boundaries of farms VIERFONTEIN EXTENSION no.236, VIERFONTEIN no.240, VIERFONTEIN EXTENSION no.237, VIERFONTEIN EXTENSION no.238 and GELUKSPUTS no.241, to its south-eastern corner beacon. Continue respectively along the western and southern boundaries of farm SOUPIJES FONTEIN no.799 to its south-eastern corner beacon. Proceed respectively along the eastern boundary of farm KROM VLEY no.336 and the northern boundaries of farms KLEIN KOBE EXTENSION no.337 and BOSFONTEIN no.340 to its north-eastern corner beacon. Proceed along its eastern boundary and respectively that of farm KOBE no.333, to its south-eastern corner beacon. Continue along its southern boundary and respectively the eastern boundaries of farms VAN NIELS BERG no.355 and KIK FORST FONTEIN no.364, to the north-western corner beacon of FARM no.959. Proceed respectively along its western boundary and the eastern boundaries of farms KIK FORST FONTEIN no.364 and WAGENBOOMS KLOOF & GIFT KOP no.356, to its southern corner beacon. Continue respectively along the southern boundaries of farms PENDOORN KRAAL no.366, KLIPHEUVEL KRAAL no.367, VONDELING no.373 (Eastern Section), FARM BELINZONA no.485, VONDELING no.373 (Western</p>

MAGISTERIAL DISTRICT	COURT ESTABLISHED	SEAT OF THE MAGISTRACY AND SUB-DISTRICTS	LOCAL LIMITS DEFINED BY POINT-TO-POINT DESCRIPTIONS
			<p>Section), GIFBERG no.374 and MATJES FONTEIN no.1 to its south-western corner beacon. Proceed respectively along the eastern, southern and western boundaries of farm ANNEX MIELIE DRAAI no.384 to its north-western corner beacon. Proceed along the western boundary of FARM no.509 to the south-eastern corner beacon of FARM no.508. Continue respectively along its southern and western boundaries to its north-western corner beacon. Proceed respectively along the southern boundaries of farms GIDEONSOORD no.303, GRAAFWATER no.394 and KLIPHOEK no.397 to its south-western corner beacon. Proceed respectively along the eastern boundary of farm FONTEINTJIE no.466 to the north-eastern corner beacon of farm HARDE VLAKTES KLIPHEUVEL NO.405 (Eastern section). Proceed along its eastern boundary and then respectively along its southern boundary and that of farms FONTEINTJIE no.466, HARDE VLAKTES KLIPHEUVEL NO.405 (Western section), ANNEX BLAAUWKLIP no.433 and ZEVEN PUTS no.434 to its south-western corner beacon at the Atlantic Low Water Mark. Continue generally northwards on the Low Water Mark, respectively along the western boundaries of farms ZEVEN PUTS no.434, DONKINS BAY FLATS no.428, GROOT HOEK no.409, TENT KLIP no.408, BYNEST KLIP no.411, SAPS AREA, farms DOORNBAAI no.421, FARM no.424, FARM no.423, SAPS AREA, farms PAPENDORP STATELAND no.269, PERSEEL WESKUS no.263, PERSEEL WESKUS no.264, SAPS AREA, PERSEEL WESKUS no.193, PERSEEL WESKUS no.196, PERSEEL WESKUS no.191, PERSEEL WESKUS no.197, PERSEEL WESKUS no.198, PERSEEL WESKUS no.200, PERSEEL WESKUS no.202, PERSEEL WESKUS no.204, PERSEEL WESKUS no.206, GRAAUW DUJINEN no.152, RIETFONTEIN EXTENSION no.151 and KAROETJES KOP no.150 to its north-western corner beacon, which is the STARTING point.</p>

MAGISTERIAL DISTRICT	COURT ESTABLISHED	SEAT OF THE MAGISTRACY AND SUB-DISTRICTS	LOCAL LIMITS DEFINED BY POINT-TO-POINT DESCRIPTIONS
		Bergvliet Sub-District of West Coast magisterial district	<p>STARTING from the north western corner beacon of farm WITTEWATER no.25, proceed along its northern boundary and that of farms WITTEWATER no.24 and WITTEWATER no.21 to its north- eastern corner beacon. Proceed along the western boundary of farm LANGEFONTEIN no.12 and then respectively along the southern and western boundaries of farm WITTEDRIFT no.4 to its north-western corner beacon. Continue for approximately 3.8 km north-westwards along the northern boundary of farm GROOTE DRIFT no.5, and then deviate north- eastwards along the linear extension of the inner-western boundary of farm KRUISFONTEIN no.261 (traversing FARM no.282 and farm BONTEHEUVEL no.1) to the inner south western corner beacon of farm KRUISFONTEIN no.261. Proceed along its short south-western boundary to its outer south-western corner beacon and then respectively along its outer western boundary and respectively along the northern and eastern boundaries of farm KRUISFONTEIN no.2 to its south-eastern corner beacon. Proceed respectively along the eastern boundaries of farms DE GUNST no.256, FARM no.14 and farm MORESTER no.42 to the north-western corner beacon of farm TWEEKUILEN no.44. Proceed respectively along its northern boundary and that of farm DUIKERFONTEIN no.45 to its north-eastern corner beacon. Proceed respectively along the western boundaries of farms RHENOSTERHOEK B no.56 and RHENOSTER HOEK A no.55, continuing along its northern boundary to its north-eastern corner beacon. Proceed respectively along its eastern boundary and that of farm RHENOSTERHOEK B, then proceeding along its southern boundary to the northern corner beacon of farm MEERLANDSVALLEY no.57. Proceed respectively along its eastern boundary and that of farms SKERPHEUWEL no.59, FARM no.295, PIENAARS KLOOF no.62, LEMOENKLOOF no.266, BAVIAANS KLOOF no.63, FARM no.263, GOEDEMANSKRAAL no.64, PIETERS KLIP no.65 and MALKOPS VLEY A no.68 to its south-eastern corner beacon. Proceed respectively along its southern boundary, the eastern boundary of MALKOPS VLEY no.67 and the northern boundary of farm CARDOUW HEIGHTS B no.162 (northern section) to its north-eastern corner beacon. Proceed respectively along its eastern boundary and that of FARM no.271 and CARDOUW HEIGHTS B no.162 (southern section). Proceed respectively along the northern, western and southern boundaries of FARM no.507 to its south-eastern corner beacon. Proceed respectively along the northern and eastern boundaries of farm GRAS RUGGENS no.510 to the north-western corner beacon of farm THE HOEK no.512. Proceed respectively along its northern and eastern boundaries to its south-eastern corner beacon. Proceed respectively along the northern boundary of FARM no.514 and the western boundary of FARM no.515 to its northern corner beacon. Continue respectively along its eastern boundary and that of farms KLIPHUIS VLAKTE no.192 and PAARDEN VALLEI no.193 to its south- eastern corner beacon. Then proceed along the northern boundary of farm GREAT WINTERHOEK no.44 to the south-eastern corner beacon of farm DRIEBOSCH no.17. Proceed respectively along its southern boundary and that of farm DRIE DAS BOSCH no.18, FARM no.29, farms DASBOSCHFONTEIN no.16, NEETHLINGS BERG no.231, FARM no.11 and farm HALFMANS HOF no.10, to its south-western corner beacon. Proceed respectively along the eastern, southern and western boundaries of farm VIJER-EN-TWINTIG RIVIERE no.240. Continue respectively along the southern boundaries of farms AVONTUUR no.232 and HONIGFONTEIN no.233 and then respectively along its western boundary and that of farms DIE PONT ANNEX no.225, DIE PONT no.243, REMHOOGTE no.222 and MATJESFONTEIN no.217 to its north-western corner beacon. Proceed along the southern boundary of farm KLIPLAAT no.219 and then respectively along its western boundary and that of farms VONDELING no.212 and RIETFONTEIN no.184</p>

MAGISTERIAL DISTRICT	COURT ESTABLISHED	SEAT OF THE MAGISTRACY AND SUB-DISTRICTS	LOCAL LIMITS DEFINED BY POINT-TO-POINT DESCRIPTIONS
		Cederberg Sub-District of West Coast magisterial district	<p>to the south-eastern corner beacon of farm WITTEWATER no.148. Proceed respectively along its southern boundary and that of farms RIETKLOOF no.144, FARM no.138, KLIPHEUVEL no.137, DOORBOSCH no.136, STEENBOKSFONTEIN no.133 and ZOUTE KLOOF no.132, to its south- western corner beacon. Proceed respectively along its western boundary and the southern boundary of farm KERSEFONTEIN no.129 to the north- eastern corner beacon of farm JANTJESFONTEIN no.69. Proceed along its eastern boundary to its south-eastern corner beacon. Continue respectively along its southern boundary and that of farm HELDERWATER no.71 and FARM no.1051, to its south-western corner beacon. Proceed respectively along its western boundary and that of FARM no.1052 to the south- eastern corner beacon of farm CLOETES KRAAL no.92. Proceed respectively along its southern and western boundaries to its north-western corner beacon. Then proceed northwards along a linear extension of its outer-western boundary to intersect the southern boundary of farm OLIFANTS KRAAL no.61 and continue respectively along its southern, eastern and northern boundaries to the north-western corner beacon of FARM no.1196. Proceed northwards (traversing farm KLIPTOEK no.59) to a point on the southern boundary of farm VLAMINKE VALEY no.54 that is approximately 855 metres from its south-eastern corner beacon. Then proceed respectively along its southern and western boundaries to its north-western corner beacon, at the Atlantic Low Water Mark. Proceed generally north-eastwards, respectively along its northern boundary, the Low Water Mark along the SAPS boundary and the western boundary of farm VELDDRIFT no.110 to its north-western corner beacon. Continue along the Low Water Mark, respectively along western boundary of farm DWARSKERSBOS no.109, the SAPS western boundary, and the western boundary of farm DWARSKERSBOS no.109 (again) to its north-western corner beacon. Finally, proceed respectively along the western boundaries of farms WITTEWATER no.30, FARM no.272, WITTEWATER no.28, WITTEWATER no.26 and WITTEWATER no.25 to its north-western corner beacon, which is the STARTING point.</p> <p>STARTING from the north-western corner beacon of farm DOORSRING no.432, proceed along its northern boundary and respectively that of farms HARDE VLAKTE KLIPHEUVEL EXTENSION no.436 and SCHUINSVLEI HOEK no.438 to its north-eastern corner beacon. Continue respectively along the southern and eastern boundaries of farm SLINGERS KRAAL no.405, to its north-eastern corner beacon. Proceed respectively along the northern boundary of farm TAAIBOSCH VLAKTE no.439 and the western boundary of farm ANNEX KANAGASBERGEN no.403, to its north-western corner beacon. Proceed respectively along the southern boundaries of farms KOEIVLEI no.479 and DIE BAKKE no.474 and then along the western boundary of farm VAALVLEI no.401 to its north-western corner beacon. Proceed along its northern boundary to its north-eastern corner beacon. Proceed respectively along the northern and eastern boundaries of farm DIE BAKKE no.474 to its south-eastern corner beacon. Proceed respectively along the northern boundaries of farms KOEIVLEI no.479 and HEEREN LODGEMENT no.442 to its north-eastern corner beacon. Proceed respectively along its eastern boundary and the northern boundary of farm GROOT POORT no.71 to the southern corner beacon of farm ZYPHER FONTEIN EXTENSION no.67. Proceed respectively along its western boundary and the northern boundary of farm ZYPHERFONTEIN no.66, and then along the western boundary of farm MATJES FONTEIN ANNEX no.4 to its north-western corner</p>

CONTINUES ON PAGE 258 OF BOOK 3

Printed by and obtainable from the Government Printer, Bosman Street, Private Bag X85, Pretoria, 0001
Contact Centre Tel: 012-748 6200. eMail: info.egazette@gpw.gov.za
Publications: Tel: (012) 748 6053, 748 6061, 748 6065



Government Gazette Staatskoerant

REPUBLIC OF SOUTH AFRICA
REPUBLIEK VAN SUID AFRIKA

Vol. 681

30

March
Maart

2022

No. 46132

PART 3 OF 3

N.B. The Government Printing Works will not be held responsible for the quality of "Hard Copies" or "Electronic Files" submitted for publication purposes

ISSN 1682-5845



9 771682 584003



AIDS HELPLINE: 0800-0123-22 Prevention is the cure

MAGISTERIAL DISTRICT	COURT ESTABLISHED	SEAT OF THE MAGISTRACY AND SUB-DISTRICTS	LOCAL LIMITS DEFINED BY POINT-TO-POINT DESCRIPTIONS
			<p>beacon. Continue along its northern boundary and respectively that of farms BRAKKEFONTEIN EXTENSION no.6, BRAKKEFONTEIN no.9, BRAKKEFONTEIN no.526, PAAPKUILS FONTEIN EXTENSION no.10, MELKBOSCH RUG no.12, FARM no.13, DAGBREEK no.79, THE PUT no.14 and JAAGVLAK no.18, to its north-eastern corner beacon. Proceed respectively along its eastern boundary as well as the western and eastern boundaries of farm DOORNBOSCH no.19, to the north-western corner beacon of farm LANGKUIL A no. 525. Proceed respectively along its eastern boundary, the northern boundary of farm LANGKUIL no.23 and the northern boundary of farm UITSPAN KRAAL no.28, to its north-eastern corner beacon. Proceed respectively along its eastern boundary and the entire eastern boundary of farm GERUSHEID A no.539, to its south-eastern corner beacon. Proceed respectively along its southern boundary and the eastern boundaries of farms REENEN A no.540 and BOBBEJAANSKLOOF no.159, to the south-eastern corner beacon of farm KLIPSKEUR no.160. Continue along its southern boundary and then respectively along the eastern boundaries of farms ANNEX VOGEL VALLEY no.293, OUDEKRAAL no.296, FARM no.609, MATJESKLOOF no.310, WILDEHONDSKLOOF no.311, ROOMUIS no.315, KRUIS no.316 and TAAIBOSCHKRAAL no.317 to its south-eastern corner beacon. Continue respectively along its southern boundary and that of farms NIEUWE RUST no.322, VOGELFONTEIN no.321, ALSFONTEIN no.320 and FARM no.560, to its south-western corner beacon. Proceed respectively along the eastern and southern boundaries of FARM no.637 to its south-western corner beacon. Proceed respectively along the eastern boundaries of farms PLAAS no.575, FARM no.475 and HEXBERG no.58, to its south-eastern corner beacon. Proceed along its southern boundary and then respectively along the eastern boundaries of FARM no.502, FARM no.504 and FARM no.513, to its south-eastern corner beacon. Proceed along its southern boundary and then respectively along the eastern and northern boundaries of farm THE HOEK no.512, to its north-western corner beacon. Proceed along the western boundary of farm KEEROM no.511 and then respectively along the southern boundaries of farms HET GROOT KARDOUW no.509 and FARM no.507, to its south-western corner beacon. Proceed respectively along its western and northern boundaries, then along the western boundary of farm HET GROOT KARDOUW no.509, to its north-western corner beacon. Proceed along the southern boundary of farm LATJES KLOOF HEIGHTS no.506 and then respectively along its eastern boundary and that of farms BATH HEIGHTS no.495, FARM no.528, FARM no.493, BERGSOOM no.488, MODDERFONTEIN no.459, to its inner north-western corner beacon. Proceed respectively along that boundary and the southern boundary of farm PERDEKOP no.453, to its south-western corner beacon. Continue respectively along its western boundary and that of farms BERGENDAL no.454, FARM no.452 and JANSEKRAAL no.588 to its north-western corner beacon. Proceed respectively along the southern boundaries of farms ANNEX BERG VALLEY no.419 and ANNEX BOTHAS HOEK no.418 and then respectively along the eastern boundaries of FARM no.613 and ANNEX DUIKERFONTEIN no.416, to its south-eastern corner beacon. Proceed respectively along its southern boundary and that of farm ANNEX VALENTINUS FONTEIN no.414 to its south-western corner beacon. Then proceed (traversing farm TWEEKUILEN no.44) to the south-eastern corner beacon of FARM no.613. Proceed along its southern boundary and then respectively along its western boundary and that of FARM no.639, farm BERGVALLEI no.408, FARM no.410, FARM no.409, farm RATELRUG no.407, TAAIBOSCH KRAAL no.398, FARM no.399 and VIEN-EN-TWINTIG RIVIERE no.240, to the south eastern corner beacon of FARM no.238. Proceed respectively along the northern</p>

MAGISTERIAL DISTRICT	COURT ESTABLISHED	SEAT OF THE MAGISTRACY AND SUB-DISTRICTS	LOCAL LIMITS DEFINED BY POINT-TO-POINT DESCRIPTIONS
		Saldanha Bay Sub-District of West Coast magisterial district	<p>boundary of farm KRUISFONTEIN no.2 and the outer-western and outer-south-western boundaries of FARM no.261, to its outer-south-western corner beacon. Then proceed along a south-western linear extension of its inner-western boundary, to intersect a point on the eastern boundary of farm GROOTE DRIFT no.5, that is approximately 3.8 Km from its south-eastern corner beacon. Proceed respectively along its eastern and southern boundaries to its south-western corner beacon. Proceed respectively along the north-eastern, eastern, southern and western boundaries of farm BOTTEL FONTEIN no.11, to its north-western corner beacon. Proceed respectively along the western boundaries of farms DRAAI HOEK no.10, BRAKKEKUIL no.9, FARM no.277 and VERLOREN VLEI no.8, to its north-western corner beacon. Proceed generally in a north-easterly direction along the SAPS boundary to the south-western corner beacon of farm GRAAUW DUINEN no.234. Continue respectively along its western boundary and that of farms WAGENDRIFT no.230, STEENBOKSFONTEIN no.92, STEENBOKSFONTEIN no.91 and OTTERDAM no.90, to its north-western corner beacon. Finally, proceed northwards along the SAPS boundary to the outer south-western corner beacon of farm DOORSRING no.432 and continue along its western boundary to its north-western corner beacon, which is the STARTING point.</p> <p>STARTING from the south-western corner beacon of FARM no. 5, Proceed generally northwards, and then eastwards along the SAPS boundary on the low water mark, adjacent to its entire seaward boundary. Continue throughout the SAPS boundary on the low water mark and then adjacent to the northern boundary of farm WILDE VARKENS VLEI no.48, until the intersection with the seaward extension of its eastern boundary with farm VLAMINKE VLEI no.54. Continue respectively to the north-eastern corner beacon of farm WILDE VARKINS VLEI no.48 and along its eastern-boundary to its southern-corner beacon. Then proceed generally in a north easterly direction, traversing farm VLAMINKE VLEI no.54 along the SAPS boundary, to a point which is approximately 2.85 Km due west of the extended outer western boundary line of farm KLIPHOEK no.59. Proceed due east on the SAPS boundary, along this extended boundary line to the outer western-corner beacon of farm KLIPHOEK no.59. Continue along the eastern boundary of farm VLAMINKE VLEI no.54 to its south-eastern corner beacon. Proceed respectively along the northern, eastern and southern boundaries of farm OLIPHANTS KRAAL no.61 to the north-eastern corner beacon of FARM no.90. Proceed along its eastern boundary to its south- eastern corner beacon. Proceed respectively along the northern and eastern boundaries of FARM no.91 to the inner south-western corner beacon of farm CLOETES KRAAL no.92 and then respectively along the northern and eastern boundaries of farm BRAKFONTein no.80, to its south-eastern corner beacon. Proceed respectively along the western boundaries of farms BUURMANS TWIST no.172 and JANTJESFONTEIN no.140 to its north-western corner beacon. Continue respectively along its northern boundary and that of farms HAZEKRAAL no.141, CALEDONIA no.143, FARM no.1216, VONDELING no.144 and KLIPBANK no.145 to its north-eastern corner beacon. Proceed respectively along its eastern boundary and that of farm GEMSBOKFONTEIN no.162 to its south-eastern corner beacon. Proceed along its southern boundary and then respectively along the eastern boundaries of farms WOLVEDANS no.958, WOLVEDANS no.1001, WOLVEDANS no.322, SCHAFPLAATSFONTEIN no.345 (eastern section) and ROOI VLEY no.344 to its south-eastern corner beacon. Proceed respectively along the southern boundary of farm</p>

MAGISTERIAL DISTRICT	COURT ESTABLISHED	SEAT OF THE MAGISTRACY AND SUB-DISTRICTS	LOCAL LIMITS DEFINED BY POINT-TO-POINT DESCRIPTIONS
		Swartland Sub-District of West Coast magisterial district	<p>SCHAFPLAATSFONTEIN no.345 (western section) and the eastern boundaries of farms KLEIN HAMBURG no.393 and HAMBURG no.391, to point approximately 565metres before its south-eastern corner beacon. Proceed along the SAPS boundary to the north-eastern corner beacon of farm VOGELSTRUISFONTEIN no.433. Proceed respectively along its eastern, southern and western boundaries, to the south-eastern corner beacon of farm GANZEKRAAL no.434. Continue respectively along its southern boundary and that of farm GANZEKRAAL no.386, to its south-western corner beacon. Proceed respectively along the eastern, southern and western boundaries of farm BOVENFONTYN no.348 to its north-western corner beacon. Continue respectively along the southern boundary of farm ELANDSFONTYN no.349 and the eastern and southern boundaries of farm LANGE FONTEIN no.377 to the north-eastern corner beacon of farm WILDE VARKENS VALLEY no.452. Proceed approximately 461.5metres along its northern boundary to the point of intersection with the R27 Main Road. Continue generally southwards along the SAPS boundary (on the R27), traversing farms WILDE VARKENS VALLEY no.452, ZWARTBERGS VALLEY no.447, BUFFELSFONTEIN no.443 and VIER FONTEIN no.553, to the point of intersection with the northern boundary of farm KERRIE FONTEIN no.555. Proceed respectively along its northern boundary and the eastern and southern boundaries of farm DE HOEK no.450, to its south-western corner beacon. Proceed respectively along the western (seaward) boundaries of farms DE HOEK no.450, ABRAHAMS KRAAL no.449 and SCHRYWERSHOEK no.362 to its north-western corner beacon. Continue generally in a north westerly direction along the SAPS boundary on the low water mark, adjacent to farm STOFBERGSFONTEIN no.365, to the south-western corner beacon of farm LOT O P G R no.366. Proceed respectively along its seaward boundary (on the low water mark) and that of farm FARM no.371, the SAPS boundary adjacent to farm SCHIER EILAND no.287, farm SCHIER EILAND ANNEX no.291, farm FARM no.370, OUDE POST STRAND no.373, farm FARM no.375, the SAPS boundary adjacent to farm FARM no.1054, farm FARM no.1053 and farm FARM no.852, farm SCHRYWERSHOEK no.362, GEELBEK no.360, GEELBEK ANNEX no.361, GEELBEK no.360, BOTTLELLARY no.363, OOSTEWAL no.292, the SAPS boundary, farm FARM no.196, farm FARM no.1185, farm FARM no.196, the SAPS boundary, farm KLIPVLEI no.284, SALDANHA FLASHLIGHT no.285, farm FARM no.119, farm FARM no.1016, farm JAKOB no.118, farm FISHING LEASE no.117, farm FARM no.116, farm JAKOB no.115, farm FISHING LEASE no.114, farm JAKOB no.113, farm FISHING LEASE no.112, farm JAKOB no.111, the SAPS boundary, farm FARM no.110, farm WALTERS no.33, farm HOEDKLIP no.36, the SAPS boundary, farm PATERNOSTER no.26, farm PATERNOSTER no.28, the SAPS boundary, farm FARM no.1014, the SAPS boundary, farm GREAT PATERNOSTER A no.25, the SAPS boundary and finally to the south-western corner beacon of farm FARM no.5, which is the STARTING point.</p> <p>STARTING from the north-eastern corner beacon of farm KLIPBANK no.145, proceed respectively along its northern boundary and the western boundary of farm NIWERUST no.148 to its north-western corner beacon. Continue respectively along the northern boundaries of farms ZANDRIFT no.149, BERG RIVIER no.151, BURGLERS POST no.154, BAKOVEND no.157 and KLIPHEUVEL no.155, to its north-eastern corner beacon. Proceed respectively along the southern boundaries of farms RIETFONTEIN no.184 and</p>

MAGISTERIAL DISTRICT	COURT ESTABLISHED	SEAT OF THE MAGISTRACY AND SUB-DISTRICTS	LOCAL LIMITS DEFINED BY POINT-TO-POINT DESCRIPTIONS
			<p>VONDELING no.212 to the north-eastern corner beacon of farm MISVERSTAND no.333. Continue respectively along its eastern boundary and that of farms GOUSBLOMSKRAAL no.334, VOGELSTRUISDRIFT no.335 and VLEDERMUISDRIFT no.398 to the north-western corner beacon of farm DRIEHEUVELS no.399. Proceed respectively along its northern boundary and that of farms DASDRIF no.945, SLUISWYK no.400 and VRISCHGEWAAGD no.401, to its north-eastern corner beacon. Proceed respectively along its eastern boundary, the western boundary of farm VIER-EN-TWINTIG RIVIERE no.240 and the western boundary of FARM no.375, to its south-western corner beacon. Continue respectively along the eastern boundaries of farms BAKOVEN no.403, RHENOSTERVLEI no.485, SCHOENEMAKERS FONTEIN no.486, FARM no.487, LEEUVEN VALLEY no.89, FARM no.492, WOLWEKLOOF no.91, FARM no.92, FARM no.648, FARM no.649, FARM no.1110, GROOTVERLANGEN no.649, BELLE VUE no.993, VLEESBANK B no.654, FARM no.653 and FARM no.987, to its south-eastern corner beacon. Proceed respectively along the western boundaries of FARM no.1504 and farm KLIPDRIFSKRAAL no.35, to the south-eastern corner beacon of farm ZWARTFONTEIN no.792. Proceed respectively along the eastern and southern boundaries of FARM no.1100 to its south-western corner beacon. Proceed respectively along the eastern and southern boundaries of farm DIEPEGAT no.793, to its south-western corner beacon. Proceed along the western boundary of FARM no.1605 and then respectively along the southern and western boundaries of farm MEERLUST no.994, to the north-eastern corner beacon of farm BOTER KLOOF no.851. Proceed respectively along its eastern and southern boundaries to its south-western corner beacon. Proceed respectively along the eastern boundaries of farms ANNEX HOORNBOOSH no.160 and ZACHARIASHOEK no.874 and then along its southern boundary to its south-western corner beacon. Then proceed respectively along the eastern and southern boundaries of farm WOLVEDANS no.951, to its south-western corner beacon. Proceed respectively along the eastern, southern and western boundaries of farm KLEIN WOLVEDANS no.998, to the south-western corner beacon of farm MUNNIKS DAM no.908. Continue along its western boundary to its north-western corner beacon. Proceed respectively along the southern boundaries of farms BERG EN DAL no.902 and BERG EN DAL no.1028, to its south-western corner beacon. Proceed respectively along its western boundary and that of farms PLAAS no.1108 and FARM no.1103, to the south-eastern corner beacon of farm KALABAS KRAAL OUTSPAN no.895. Proceed respectively along its southern boundary and that of farm GROENE RIVIER no.821, to its south-western corner beacon. Continue respectively along its western boundary and that of FARM no.820, to the south-eastern corner beacon of FARM no.15. Proceed respectively along its eastern boundary and the southern boundary of farm BURGERS POST no.754, to its south-western corner beacon. Continue along its western boundary and that of farm HILLSIDE WEST no.708, to its south-western corner beacon. Proceed respectively along the southern boundaries of farm NIEUWE POST no.707 and FARM no.1092, to the north-eastern corner beacon of farm COMMERCIAL DALE no.729. Proceed respectively along its eastern boundary and that of FARM no.725, to its south-eastern corner beacon. Proceed along its southern boundary and that of FARM no.1180, to its south-western corner beacon. Proceed respectively along the eastern boundaries of farms GANZE KRAAL no.732 and BOKKERIVIER no.733, to its south-eastern corner beacon. Continue due south along the</p>

MAGISTERIAL DISTRICT	COURT ESTABLISHED	SEAT OF THE MAGISTRACY AND SUB-DISTRICTS	LOCAL LIMITS DEFINED BY POINT-TO-POINT DESCRIPTIONS
			<p>SAPS boundary to the ATLANTIC low-water mark. Proceed thereon, generally due west and then due north, respectively traversing the seaward boundary of FARM no.565, the southern (seaward) boundaries of farms RONDEBERG FLATS no.1116, JACKALS FONTEIN no.572, TYGERFONTEIN no.564 and the western boundary of farm YZERFONTEIN no.560 to its north-eastern corner beacon. Proceed along its northern boundary to the south-western corner beacon of farm KERRIE FONTEIN no.555. Proceed respectively along its western and northern boundaries to the point of intersection on its northern boundary with the SAPS boundary on the R27 MAIN ROAD. Continue generally northwards along the SAPS boundary (on the R27), traversing farms VIER FONTEIN no.553, BUFFELSFONTEIN no.453, ZWARTBERGS VALLEY no. 447 and WILDE VARKENS VALLEY no.452 to a point on its northern boundary which is approximately 461.5metres from its north-eastern corner beacon. Proceed along its northern boundary to its north-eastern corner beacon and then along the north-western boundary of farm ZWARTBERGS VALLEY no.447 to the south-western corner beacon of farm RIET FONTEIN no.378. Continue respectively along its western, northern and eastern boundaries to its south-eastern corner beacon. Proceed respectively along the western, northern and eastern boundaries of farm THEEFFONTEIN no.384 to its south-eastern beacon. Proceed respectively along the southern boundaries of farms GANZEKRAAL no.386 and GANZEKRAAL no.434 to its south-eastern corner beacon. Proceed respectively along the western, southern and eastern boundaries of farm VOGELSTRUISFONTEIN no.433 to its north-eastern corner beacon. Proceed along a line (generally north westwards) along the SAPS boundary, to a point on the eastern boundary of farm HAMBURG no.391, which is approximately 550metres from its south-eastern corner beacon. Continue respectively along its eastern boundary and that of farm KLEIN HAMBURG no.393, to its north-eastern corner beacon. Proceed respectively along the southern and eastern boundaries of farms SCHAFFLAATSFONTEIN no.345 and ROOI VLEY no.344, to its north-eastern corner beacon. Continue respectively along the western boundaries of farms KRAANE VALLEY no.343, FARM no.327, KLIPGAT no.326 and DIEP KLOOF no.324, to its north-western corner beacon. Proceed respectively along the southern and eastern boundaries of farm GEMSBOKFONTEIN no.162 to its north-eastern corner beacon. Finally, proceed along the eastern boundary farm KLIP BANK no.145 to its north-eastern corner beacon, which is the STARTING point.</p>

Printed by and obtainable from the Government Printer, Bosman Street, Private Bag X85, Pretoria, 0001
Contact Centre Tel: 012-748 6200. eMail: info.egazette@gpw.gov.za
Publications: Tel: (012) 748 6053, 748 6061, 748 6065